



Kerala

Assembly Factbook™

Peerumade Assembly Constituency



Key Electoral Data of Peerumade
Assembly Constituency (Vidhan Sabha)

Kerala

Assembly Factbook™

Peerumade Assembly Constituency



Peerumade Vidhan Sabha

Editor & Director

Dr. R.K. Thukral

Research Editor

Dr. Shafeeq Rahman

Compiled, Researched and Published by Datanet India Pvt. Ltd.

D-100, 1st Floor,

Okhla Industrial Area, Phase-I,
New Delhi- 110020.

Ph.: 91-11- 43580781-84

Email : support@indiastatpublications.com

Website : www.indiastatelections.com

Online Book Store :

www.indiastatpublications.com

Report No. : AFB/KR-092-0125

ISBN : 978-93-5313-592-8

First Edition : January, 2018

Eighth Updated Edition : January, 2025

Price : Rs.11500/-

US\$ 310

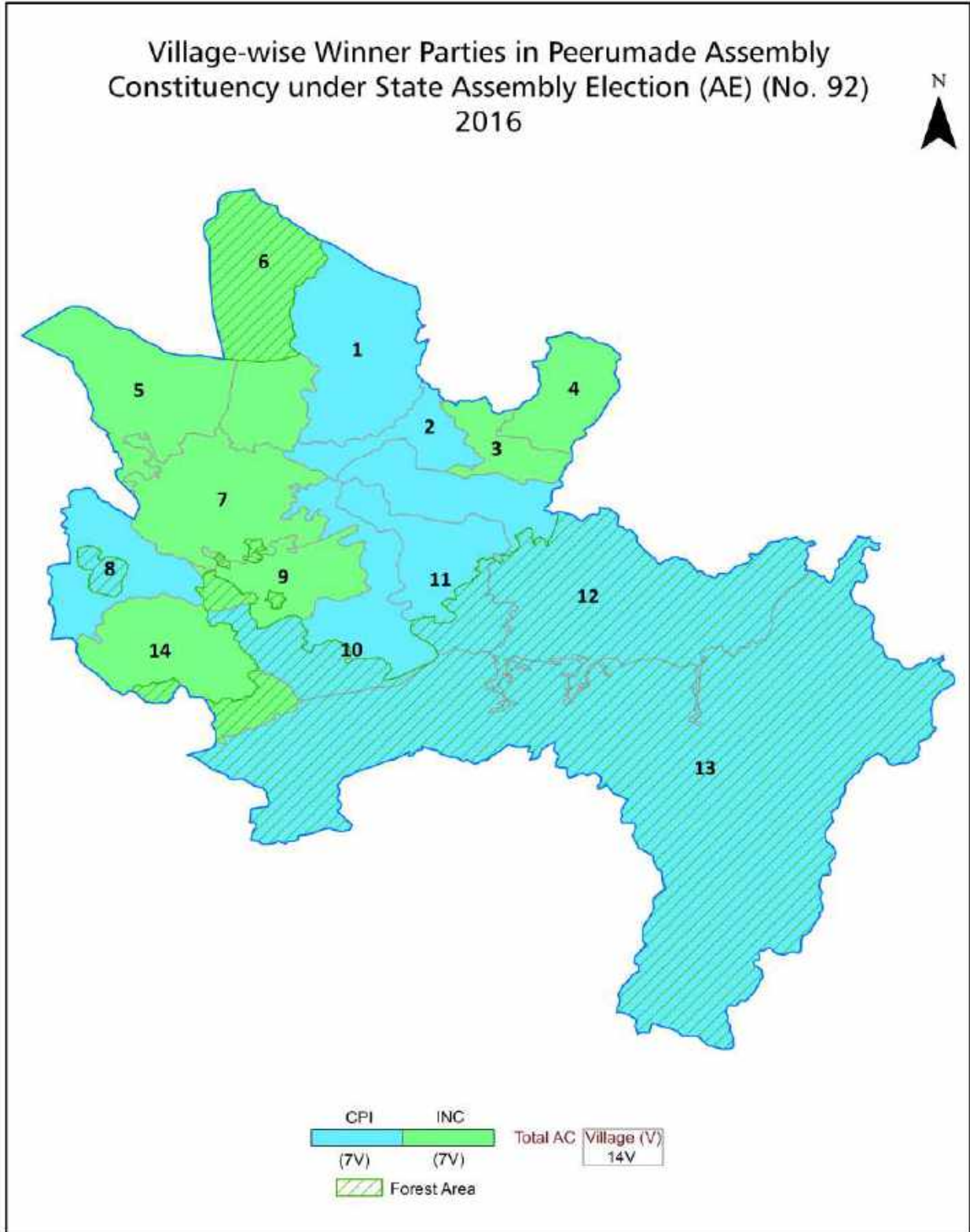
© Datanet India Pvt. Ltd.

All rights reserved. No part of this book may be reproduced, stored in a retrieval system or transmitted in any form or by any means, mechanical photocopying, photographing, scanning, recording or otherwise without the prior written permission of the publisher. Please refer to Disclaimer at page no. 245 for the use of this publication.

Printed in India

No.	Particulars	Page No.
	Introduction	
1	Assembly Constituency - (Vidhan Sabha) at a Glance Features of Assembly as per Delimitation Commission of India (2008)	1-2
	Location and Political Maps	
2	Location Map Boundaries of Assembly Constituency - (Vidhan Sabha in District Boundaries of Assembly Constituency under Parliamentary Constituency - (Lok Sabha) Village-wise Winner Parties- 2024, 2021, 2019, 2016, 2014, 2011 and 2009	3-10
	Administrative Setup (2011)	
3	District Sub-district Towns Villages Inhabited Villages Uninhabited Villages Village Panchayat Intermediate Panchayat	11-12
	Demographics (2011)	
4	Population Households Rural/Urban Population Villages by Population Size Sex Ratio (Total & 0-6 Years) Religious Population Social Population Literacy Rate	13-14
	Electoral Features	
5	Important Dates of Last Elections Held Electors by Gender Service Electors Voters Voters Turnout Polling Stations & Average Number of Electors per Polling Station Electors by Age Group Present Elected Representatives	15-26
	Historical Summary Election Results	
6	Vote Share of Major Parties Winning Margin (Number & Percentage Polarity of Parties Summary Result of Assembly Segment of Parliamentary Elections 2024, 2019, 2014, 2009, 2004 and 1999 Summary Result of Assembly Elections 2021, 2016, 2011, 2006, 2001, 1996, 1991, 1987, 1982, 1980, 1977, 1970, 1967 and 1965	27-49
	Polling Station Level Election Results	
7	Name and Number of Polling Station 2024, 2021, 2019, 2016, 2014, 2011 and 2009 Polling Station-wise Electors, Voters & Voters Turnout 2024, 2021, 2019, 2016, 2014, 2011 and 2009 Polling Station wise Elections Results 2024, 2021, 2019, 2016, 2014, 2011 and 2009	50-224
	Share of Assembly Constituency	
8	Share of Assembly Constituency - (Vidhan Sabha) in State, District and Parliamentary Constituency - (Lok Sabha)	225
	Socio-Economic Amenities (2011)	
9	Access to Administrative Units Agricultural, Manufacturing and Industrial Commodities Demographic Indicators Education Health & Manpower Drinking Water Supply Sanitation Entertainment and Recreations Infrastructure Power Food Allocation Distribution and Marketing of Agriculture Commodities Infrastructure Transport and Road Infrastructure Communication Banking and Financial Services Land Use Irrigation Source	227-241
10	Abbreviation & Sources	243
11	Disclaimer	245

Location & Political Map



Administrative Setup

List of Village Panchayat & Intermediate Panchayat (Block) Name - 2011

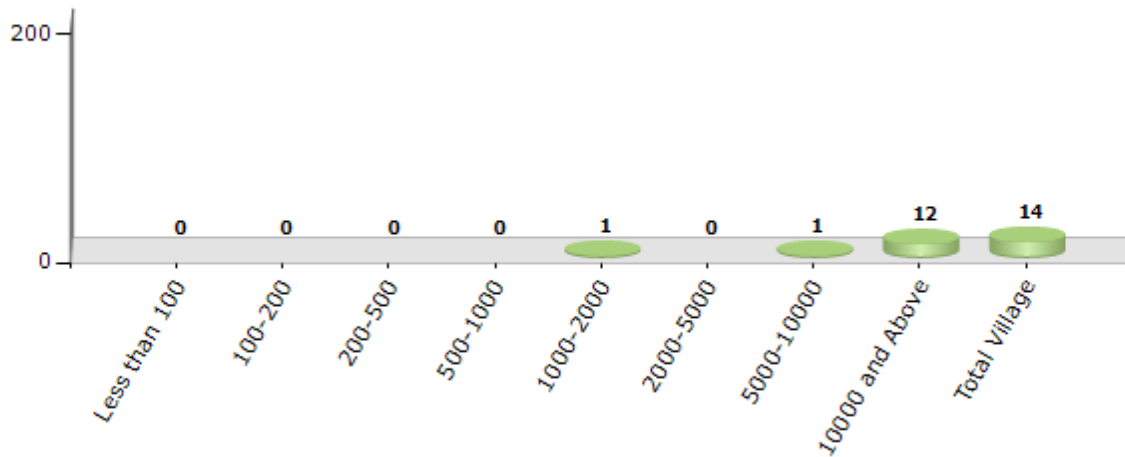
Village Name	Village Panchayat Name	Intermediate Panchayat Name
Anakkara	Vandanmedu, Chakkupallam	Kattappana
Anavilasam	Ayyappancoil, Vandanmade, Chakkupallam, Elappara, Kumily	Kattappana
Ayyappancoil	Ayyappancoil, Kanchiyar	Kattappana
Chakkupallam	Chakkupallam, Vandanmade	Kattappana
Elappara	Elappara, Upputhara, Peermade	Kattappana
Kokkayar	Kokkayar, Peruvanthanam	Azhutha
Kumily	Kumily	Azhutha
Manjumala	Vandiperiyar, Peermade	Azhutha
Mlappara	Peruvanthanam	Azhutha
Peerumade	Peermade, Vandiperiyar	Azhutha
Periyar	Vandiperiyar, Kumily	Azhutha
Peruvanthanam	Peruvanthanam	Azhutha
Upputhara	Upputhara	Kattappana
Vagamon	Elappara, Upputhara	Kattappana

Demographics

Number of Villages by Population Size - 2011

Less than 100	100-200	200-500	500-1000	1000-2000	2000-5000	5000-10000	10000 and Above	Total Village
0	0	0	0	1	0	1	12	14

Number of Villages by Population Size - 2011



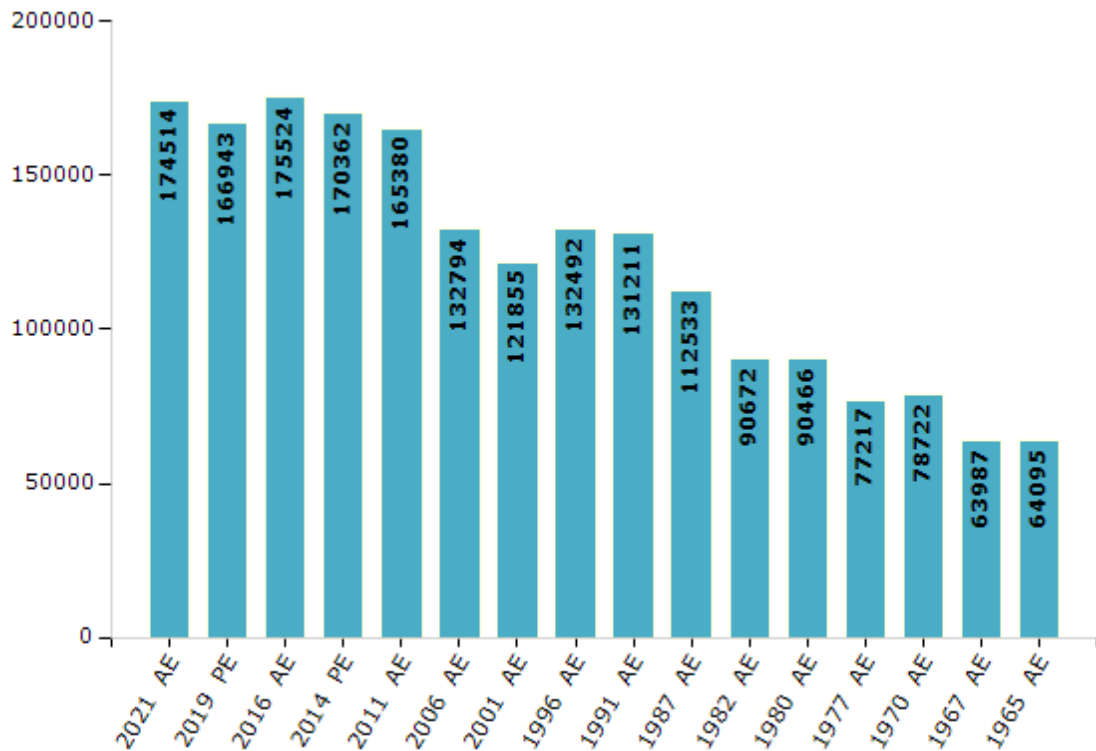
Electoral Features

Electors by Male & Female

Year	Male	Female	Others	Total
2021 AE	86022	88490	2	174514
2019 PE	82586	84357	0	166943
2016 AE	86099	89425	0	175524
2014 PE	84051	86311	0	170362
2011 AE	81993	83387	0	165380
2009 PE	-	-	-	-
2006 AE	66131	66663	-	132794
2004 PE	-	-	-	-
2001 AE	61718	60137	-	121855
1999 PE	-	-	-	-
1996 AE	67010	65482	-	132492

Year	Male	Female	Others	Total
1991 AE	67180	64031	-	131211
1987 AE	57376	55157	-	112533
1982 AE	47291	43381	-	90672
1980 AE	47109	43357	-	90466
1977 AE	39314	37903	-	77217
1970 AE	40963	37759	-	78722
1967 AE	-	-	-	63987
1965 AE	-	-	-	64095
1960 AE	-	-	-	-
1957 AE	-	-	-	-

Number of Electors



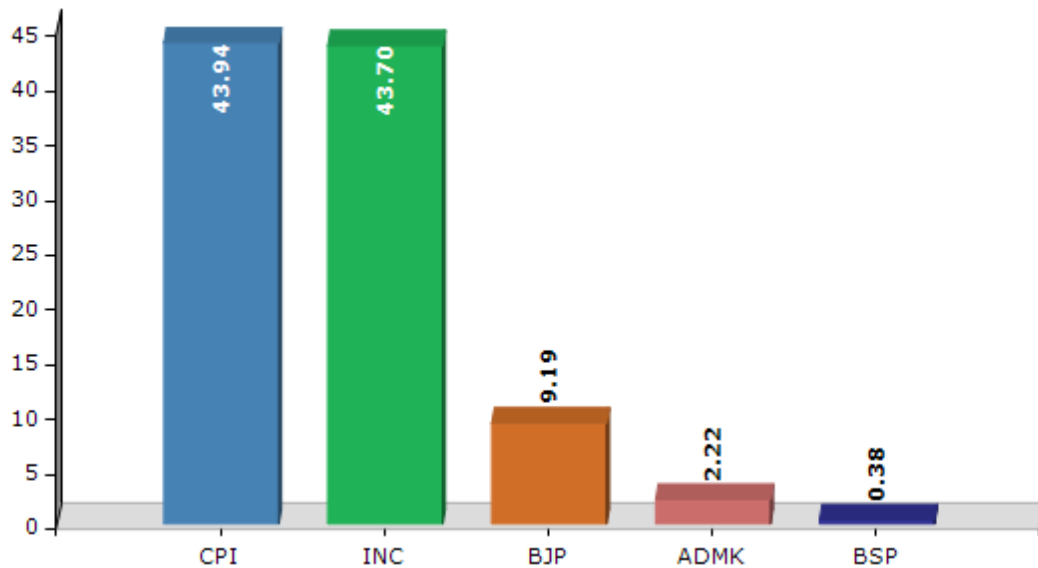
Note : AE : Assembly Election, PE : Assembly Segment of Parliamentary Election

Historical Summary Election Results

Summary Result of Assembly Election - 2016

Candidate Name	Party	Votes	Votes %
E S Bijimol	CPI	56584	43.94
Adv. Syriac Thomas	INC	56270	43.7
Kumar	BJP	11833	9.19
Abdul Khader	ADMK	2862	2.22
Benny Thomas	BSP	489	0.38
Ramaswamy Govindan	IND	175	0.14
Joseph M T	IND	107	0.08
	NOTA	448	0.35

Votes Percentage of Top Parties - 2016



Polling Station Level Election Results

Number and Name of Polling Stations (PS) (2021)

Number of Polling Stations	Name of Polling Stations	Number of Polling Stations	Name of Polling Stations
1	St. Thomas L.P. School, Pullikkanam	19	Anganwady Building, Kozhikkanam 2nd Division
2	Govt. L.P. School, Kottamala (South Portion)	20	Anganwady Building, Kozhikkanam 1st Division
3	Govt. L.P. School, Kottamala (Middle Portion)	21	Govt. U.P. School, Elappara (South Portion)
4	Govt. L.P. School, Kottamala (North Portion)	22	Govt. U.P. School, Elappara (North Portion)
5	Govt. High School, Vagamon (East Portion) New Building	22A	Govt. U.P. School, Elappara (North Portion)
5A	Govt. High School, Vagamon (East Portion) New Building	23	Tyford Estate Staff Quarters, Uppukulam
6	Govt. High School, Vagamon (West Portion) New Building	24	Tyford Estate L.P. School, Fairfield (East Portion)
6A	Govt. High School, Vagamon (West Portion) New Building	25	Tyford Estate L.P. School, Fairfield (West Portion)
7	Duplex Training Hostel (Left Portion)	26	Govt. Tribal School, Kannampady (Right Portion)
8	Duplex Training Hostel (Right Portion)	27	Govt. Tribal School, Kannampady (Left Portion)
9	CSI Holy Resurrection Church Nursery School	28	Upputhara Panchayath Anganwady No. 31
10	Govt. L.P. School, Fairfield	29	Panchayath Community Hall, Palakkavu
11	Semini Valley Estate Labour Club	30	Govt. L P School, Vattappathal
12	Anganwady Building, Kochukarimtharuvi	30A	Govt. L P School, Vattappathal
12A	Anganwady Building, Kochukarimtharuvi	31	St. George L P School Building, Pulinkatta
13	Govt. U.P. School, Seminivalley	32	San Seban ELP School, Mariyagiri, Mattuthavalam
14	Estate Labour Club, Chinnar	32A	San Seban ELP School, Mariyagiri, Mattuthavalam
15	Chinnar Estate Pillappura	33	Panchayath Samskarika Nilayam, Cheenthalar 3rd Division
16	Elappara Panchayath L.P. School, Heiliburia (East Portion)	34	Govt. Tribal High School, Cheenthalar, Mathaippara (West Portion 2)
17	Elappara Panchayath L.P. School, Heiliburia (West Portion)	35	O.M.L.P. School, Upputhara (North Portion)
18	Elappara Panchayath L.P. School, Heiliburia (Middle Portion)	36	O.M.L.P. School, Upputhara (Middle Portion)

Contd....

Polling Station Level Election Results

Polling Station-wise Votes Secured by Overall Top Five Parties in Peerumade Assembly in Assembly Election (AE) under Idukki Parliamentary Constituency in Kerala (2021)

Number of Polling Station	Winner - Vazhoor Soman (CPI)	Runner-up - Adv.Syriac Thomas (INC)	3rd - Sreenagari Rajan (BJP)	4th - Biju Mattappally (BSP)	5th - P.K Gopala krishnan (IND)	NOTA	Other	Total Votes Secured
31	268	312	128	2	1	2	3	716
32	146	198	30	1	1	0	2	378
32A	181	248	26	3	0	2	1	461
33	373	192	42	8	1	5	1	622
34	338	282	50	2	1	3	3	679
35	267	320	33	2	1	1	1	625
36	253	202	52	6	0	4	1	518
37	177	249	70	4	1	0	2	503
38	286	282	40	2	4	3	0	617
39	186	394	25	1	0	3	0	609
40	245	418	19	3	2	2	1	690
41	211	193	26	1	2	0	1	434
42	300	241	33	1	0	0	1	576
43	131	158	11	2	1	0	0	303
44	174	109	20	3	0	0	1	307
45	219	245	23	2	2	1	0	492
46	195	228	24	4	0	0	0	451
46A	130	127	12	1	0	1	0	271
47	140	201	15	4	0	2	0	362
47A	149	260	8	3	1	0	1	422
48	151	155	7	3	1	0	1	318
49	116	131	3	1	1	0	0	252
50	292	275	19	2	4	1	0	593
51	120	254	32	2	0	0	1	409
52	202	348	60	4	1	2	0	617
53	133	222	22	2	1	2	0	382
53A	169	217	21	2	1	3	4	417
54	212	215	39	0	1	1	2	470
54A	223	208	29	2	1	2	3	468
55	37	58	11	2	0	0	0	108
56	152	212	34	1	2	1	0	402
56A	152	273	37	8	2	2	3	477
57	325	289	38	4	8	2	1	667
58	203	148	45	1	1	1	0	399
59	293	337	49	1	3	2	3	688

Contd....

Polling Station Level Election Results

Winner, Runner-up and 3rd Party Position & Winning Margin According to Polling Stations in Peerumade Assembly in Assembly Election (AE) under Idukki Parliamentary Constituency in Kerala (2021)

Polling Station Number	Winner Party	Winner Votes (%)	Runner-up Party	Runner-up Votes (%)	Winning Margin Votes (%)	Third Party	Third Party Votes (%)	Other Votes (%)
60	INC	283 (58.11)	CPI	168 (34.5)	115 (23.61)	BJP	25 (5.13)	11 (2.26)
61	INC	280 (52.43)	CPI	225 (42.13)	55 (10.3)	BJP	23 (4.31)	6 (1.12)
62	INC	313 (46.72)	CPI	287 (42.84)	26 (3.88)	BJP	65 (9.7)	5 (0.75)
63	CPI	317 (55.71)	INC	215 (37.79)	102 (17.92)	BJP	32 (5.62)	5 (0.88)
63A	CPI	140 (59.32)	INC	78 (33.05)	62 (26.27)	BJP	13 (5.51)	5 (2.12)
64	CPI	278 (60.43)	INC	157 (34.13)	121 (26.3)	BJP	21 (4.57)	4 (0.87)
64A	CPI	135 (54)	INC	78 (31.2)	57 (22.8)	BJP	30 (12)	7 (2.8)
65	INC	294 (50.26)	CPI	260 (44.44)	34 (5.82)	BJP	28 (4.79)	3 (0.51)
66	CPI	319 (52.47)	INC	227 (37.34)	92 (15.13)	BJP	50 (8.22)	12 (1.97)
67	INC	238 (59.35)	CPI	131 (32.67)	107 (26.68)	BJP	31 (7.73)	1 (0.25)
67A	INC	189 (47.37)	CPI	164 (41.1)	25 (6.27)	BJP	43 (10.78)	3 (0.75)
68	CPI	125 (83.89)	INC	23 (15.44)	102 (68.45)	BSP	1 (0.67)	0 (0)
69	CPI	222 (52.86)	INC	156 (37.14)	66 (15.72)	BJP	41 (9.76)	1 (0.24)
69A	INC	218 (47.81)	CPI	192 (42.11)	26 (5.7)	BJP	41 (8.99)	5 (1.1)
70	CPI	252 (51.43)	INC	197 (40.2)	55 (11.23)	BJP	21 (4.29)	20 (4.08)
70A	CPI	252 (49.9)	INC	191 (37.82)	61 (12.08)	BJP	53 (10.5)	9 (1.78)
71	INC	201 (45.79)	CPI	163 (37.13)	38 (8.66)	BJP	70 (15.95)	5 (1.14)
71A	INC	209 (47.39)	CPI	190 (43.08)	19 (4.31)	BJP	34 (7.71)	8 (1.81)
72	INC	292 (51.41)	CPI	206 (36.27)	86 (15.14)	BJP	61 (10.74)	9 (1.58)
72A	INC	313 (58.61)	CPI	187 (35.02)	126 (23.59)	BJP	24 (4.49)	10 (1.87)
73	INC	203 (50.88)	CPI	165 (41.35)	38 (9.53)	BJP	25 (6.27)	6 (1.5)
73A	CPI	218 (51.54)	INC	178 (42.08)	40 (9.46)	BJP	23 (5.44)	4 (0.95)
74	INC	259 (51.39)	CPI	217 (43.06)	42 (8.33)	BJP	19 (3.77)	9 (1.79)
74A	INC	284 (60.17)	CPI	164 (34.75)	120 (25.42)	BJP	21 (4.45)	3 (0.64)
75	INC	364 (65)	CPI	177 (31.61)	187 (33.39)	BJP	15 (2.68)	4 (0.71)
75A	CPI	188 (45.74)	INC	178 (43.31)	10 (2.43)	BJP	38 (9.25)	7 (1.7)
76	INC	369 (51.75)	CPI	290 (40.67)	79 (11.08)	BJP	47 (6.59)	7 (0.98)
77	INC	353 (49.1)	CPI	317 (44.09)	36 (5.01)	BJP	42 (5.84)	7 (0.97)
78	INC	236 (51.64)	CPI	182 (39.82)	54 (11.82)	BJP	32 (7)	7 (1.53)
78A	INC	291 (55.22)	CPI	206 (39.09)	85 (16.13)	BJP	24 (4.55)	6 (1.14)
79	INC	259 (59.4)	CPI	149 (34.17)	110 (25.23)	BJP	22 (5.05)	6 (1.38)
79A	INC	260 (52.42)	CPI	216 (43.55)	44 (8.87)	BJP	13 (2.62)	7 (1.41)
80	INC	221 (54.03)	CPI	137 (33.5)	84 (20.53)	BJP	41 (10.02)	10 (2.44)
80A	CPI	148 (60.91)	INC	75 (30.86)	73 (30.05)	BJP	12 (4.94)	8 (3.29)
81	INC	229 (54.01)	CPI	164 (38.68)	65 (15.33)	BJP	29 (6.84)	2 (0.47)

Contd....

Socio-Economic Amenities - Rural

Access to Education Facilities

Particulars	Number of Villages (% of Population)				
	Available	Not Available	If Not Available (Distance of Nearest Facility)		
			A	B	C
Govt. Primary School	13 (100)	1 (0)	1 (0)	0 (0)	0 (0)
Private Primary School	12 (95)	2 (5)	0 (0)	0 (0)	0 (0)
Govt. Middle School	13 (100)	1 (0)	1 (0)	0 (0)	0 (0)
Private Middle School	11 (90)	3 (10)	0 (0)	0 (0)	0 (0)
Govt. Secondary School	11 (88)	3 (12)	2 (3)	1 (9)	0 (0)
Private Secondary School	9 (75)	5 (25)	0 (0)	0 (0)	0 (0)
Govt. Senior Secondary School	7 (64)	7 (36)	2 (3)	1 (9)	0 (0)
Private Senior Secondary School	7 (62)	7 (38)	1 (5)	0 (0)	0 (0)
Govt. Arts and Science Degree College	1 (9)	13 (91)	0 (0)	0 (0)	3 (17)
Private Arts and Science Degree College	3 (27)	11 (73)	0 (0)	1 (7)	6 (40)
Govt. Engineering College	0 (0)	14 (100)	0 (0)	0 (0)	2 (23)
Private Engineering College	2 (16)	12 (84)	0 (0)	1 (7)	9 (53)
Govt. Medicine College	0 (0)	14 (100)	0 (0)	0 (0)	12 (87)
Private Medicine College	0 (0)	14 (100)	0 (0)	0 (0)	2 (13)
Govt. Management Institute	1 (13)	13 (87)	0 (0)	0 (0)	0 (0)
Private Management Institute	3 (30)	11 (70)	0 (0)	1 (5)	10 (65)
Govt. Polytechnic	1 (9)	13 (91)	0 (0)	1 (8)	12 (83)
Private Polytechnic	0 (0)	14 (100)	0 (0)	0 (0)	0 (0)
Govt. Vocational Training School/ITI	1 (12)	13 (88)	0 (0)	2 (15)	11 (73)
Private Vocational Training School/ITI	1 (12)	13 (88)	0 (0)	0 (0)	0 (0)
Govt. Non Formal Training Centre	1 (7)	13 (93)	0 (0)	2 (18)	3 (13)
Private Non Formal Training Centre	0 (0)	14 (100)	1 (7)	5 (34)	2 (20)
Govt. School For Disabled	0 (0)	14 (100)	0 (0)	0 (0)	1 (7)
Private School For Disabled	0 (0)	14 (100)	1 (5)	1 (10)	11 (78)
Government Others	0 (0)	14 (100)	0 (0)	0 (0)	0 (0)
Private Others	0 (0)	14 (100)	0 (0)	3 (26)	11 (74)

Note : Distance A : Less than 5 km; B : Between 5-10 km; C : 10+ km.; Source : Data Analysis is based on 2011 Census.

DISCLAIMER

The Terms of Use and Disclaimer of Datanet India Private Limited (hereinafter referred to as "Datanet") for use of this analysis report of **Peerumade Assembly Constituency (Peerumade Vidhan Sabha)** :-

1. **Assembly Factbook™** is a Registered Trade Mark owned by Datanet.
2. All the maps are sketched and graphical representation only and have not been drawn to the scale and also not to represent the actual geographical area or boundary of the unit.
3. The data for the aforesaid analysis is based on authentic sources and has been culled from the various publications of Census, CSO and NSSO for district and block level data, various central and state government departments, Central & State Elections Commissions and the concerned Returning Officers' releases, Electoral Rolls, Election results and allied publications, internal assessment, surveys, estimates and analysis. Therefore, certain adjustment of data at micro level may have been done to arrive closer to the macro data.
4. Data have been provided on an "As Is" and "As AVAILABLE" basis
5. The colours shown in the maps or diagram and charts of a particular party, alliance or AC are indicative and do not represent them.
6. This publication which includes maps, sheets, graphs and data would be the property under copyright of Datanet only. The user may use these for its internal study, analysis and research purposes. It's public display, re-selling or any commercial uses by the user are not allowed.
7. Datanet has taken due care and caution in compilation and processing of data and allied information, but does not guarantee the accuracy, adequacy or completeness of any information/analysis and will be not responsible for any errors or omissions or for the results obtained from the use of such information/analysis.
8. All the contents for the publication have been culled from various authentic sources and Datanet reasonably believes such sources to be reliable, but does not make any representations, express or implied as to the accuracy or fitness of use of such information. The information or contents of the information/analysis do not constitute advice and should not be relied upon in making (or refraining from making) any decision. Any reliance placed upon the information provided by Datanet is the sole responsibility and strictly at the user's risk.
9. In no event will Datanet be liable for any damages (including, without limitation, damages for loss of business projects, or loss of profits) arising in contract, tort or otherwise from the use of or inability to use any of its contents, or from any action taken (or refrained from being taken) as a result of using the analysis or any of its contents. Datanet its directors, owners, editors, officials, employees, distributor and agents or any associate will not be liable for any errors in the information contained or any consequences arising from the use of the contents of the provided information/analysis.
10. If any provision of these terms and conditions is held invalid or illegal or unenforceable for any reason by any court of competent jurisdiction, such provision shall be severed and the remainder of provisions of the terms and conditions shall continue in full force and effect as if the Term of Use had been executed with the invalid, illegal or unenforceable provision eliminated.
11. If there are any discrepancies in the information provided, please bring it to attention of Datanet for suitable rectification measures.

**Buy Online This Complete Book At
Datanet India eBooks Store**

www.indiastatpublications.com

or go directly at

[http://www.indiastatpublications.com/
Assembly_factbook/Kerala/Idukki/Peerumade](http://www.indiastatpublications.com/Assembly_factbook/Kerala/Idukki/Peerumade)

i **india**stat**elections**

