



Kerala

# Assembly Factbook™

Thodupuzha Assembly Constituency



Key Electoral Data of Thodupuzha  
Assembly Constituency (Vidhan Sabha)



india**stat**publications

Kerala

# **Assembly Factbook™**

Thodupuzha Assembly Constituency



Thodupuzha Vidhan Sabha

## **Editor & Director**

Dr. R.K. Thukral

## **Research Editor**

Dr. Shafeeq Rahman

## **Compiled, Researched and Published by Datanet India Pvt. Ltd.**

D-100, 1st Floor,

Okhla Industrial Area, Phase-I,  
New Delhi- 110020.

Ph.: 91-11- 43580781-84

Email : support@indiastatpublications.com

Website : www.indiastatelections.com

## **Online Book Store :**

www.indiastatpublications.com

**Report No. :** AFB/KR-090-0125

**ISBN :** 978-93-5313-607-9

**First Edition :** January, 2018

**Eighth Updated Edition :** January, 2025

**Price :** Rs.11500/-

US\$ 310

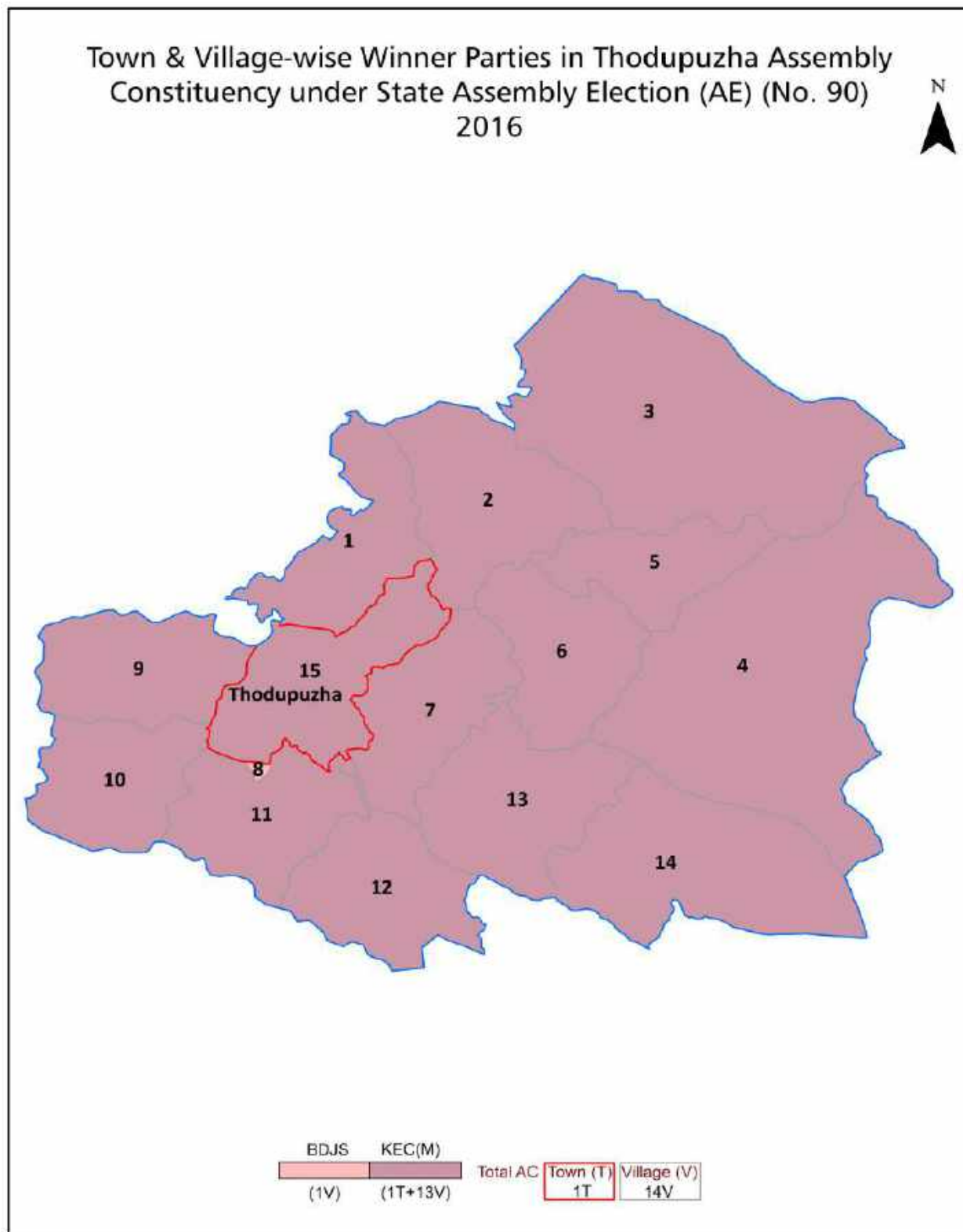
**© Datanet India Pvt. Ltd.**

All rights reserved. No part of this book may be reproduced, stored in a retrieval system or transmitted in any form or by any means, mechanical photocopying, photographing, scanning, recording or otherwise without the prior written permission of the publisher. Please refer to Disclaimer at page no. 243 for the use of this publication.

Printed in India

No.	Particulars	Page No.
	<b>Introduction</b>	
1	Assembly Constituency - (Vidhan Sabha) at a Glance   Features of Assembly as per Delimitation Commission of India (2008)	1-2
	<b>Location and Political Maps</b>	
2	Location Map   Boundaries of Assembly Constituency - (Vidhan Sabha in District   Boundaries of Assembly Constituency under Parliamentary Constituency - (Lok Sabha)   Town & Village-wise Winner Parties- 2024, 2021, 2019, 2016, 2014, 2011 and 2009	3-10
	<b>Administrative Setup (2011)</b>	
3	District   Sub-district   Towns   Villages   Inhabited Villages   Uninhabited Villages   Village Panchayat   Intermediate Panchayat	11-12
	<b>Demographics (2011)</b>	
4	Population   Households   Rural/Urban Population   Towns and Villages by Population Size   Sex Ratio (Total & 0-6 Years)   Religious Population   Social Population   Literacy Rate	13-14
	<b>Electoral Features</b>	
5	Important Dates of Last Elections Held   Electors by Gender   Service Electors   Voters   Voters Turnout   Polling Stations & Average Number of Electors per Polling Station   Electors by Age Group   Present Elected Representatives	15-26
	<b>Historical Summary Election Results</b>	
6	Vote Share of Major Parties   Winning Margin (Number & Percentage   Polarity of Parties   Summary Result of Assembly Segment of Parliamentary Elections 2024, 2019, 2014, 2009, 2004 and 1999   Summary Result of Assembly Elections 2021, 2016, 2011, 2006, 2001, 1996, 1991, 1987, 1982, 1980, 1977, 1970, 1967, 1965, 1960 and 1957	27-51
	<b>Polling Station Level Election Results</b>	
7	Name and Number of Polling Station 2024, 2021, 2019, 2016, 2014, 2011 and 2009   Polling Station-wise Electors, Voters & Voters Turnout 2024, 2021, 2019, 2016, 2014, 2011 and 2009   Polling Station wise Elections Results 2024, 2021, 2019, 2016, 2014, 2011 and 2009	52-222
	<b>Share of Assembly Constituency</b>	
8	Share of Assembly Constituency - (Vidhan Sabha) in State, District and Parliamentary Constituency - (Lok Sabha)	223
	<b>Socio-Economic Amenities (2011)</b>	
9	Access to Administrative Units   Agricultural, Manufacturing and Industrial Commodities   Demographic Indicators   Education   Health & Manpower   Drinking Water Supply   Sanitation   Entertainment and Recreations Infrastructure   Power   Food Allocation Distribution and Marketing of Agriculture Commodities Infrastructure   Transport and Road Infrastructure   Communication   Banking and Financial Services   Land Use   Irrigation Source	225-239
10	<b>Abbreviation &amp; Sources</b>	241
11	<b>Disclaimer</b>	243

## Location & Political Map



## Administrative Setup

### List of Village Panchayat & Intermediate Panchayat (Block) Name - 2011

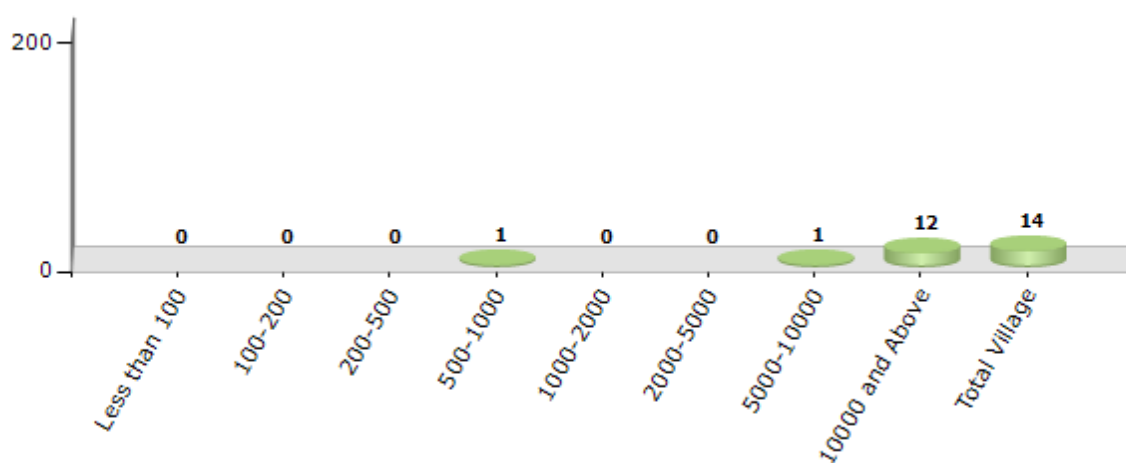
Village Name	Village Panchayat Name	Intermediate Panchayat Name
Alacode	Alacode, Edavetty, Kudayathoor, Velliyamattom	Thodupuzha
Karikkode (Part)	Edavetty	Thodupuzha
Karimannoor	Karimannoor, Udumbannoor, Alacode	Elamdesom
Karimkunnam (Part)	Karimkunnam	Thodupuzha
Kodikulam	Kodikulam, Karimannoor, Paingottur	Kothamangalam (Part)
Kumaramangalam (Part)	Kumaramangalam, Paingottur, Manjalloor, Kalloorkkad	Muvattupuzha (Part)
Manakkad (Part)	Manakkad	Thodupuzha
Muttom	Muttom, Kudayathoor, Velliyamattom	Thodupuzha
Neyyasseri	Karimannoor, Kodikulam, Udumbannoor	Elamdesom
Purapuzha	Purapuzha	Thodupuzha
Thodupuzha (Part)	Kodikulam, Karimkunnam	Thodupuzha
Udumbannoor	Udumbannoor	Elamdesom
Vannapuram	Vannapuram, Karimannoor	Elamdesom
Velliyamattom	Velliyamattom, Kudayathoor	Elamdesom

## Demographics

### Number of Villages by Population Size - 2011

Less than 100	100-200	200-500	500-1000	1000-2000	2000-5000	5000-10000	10000 and Above	Total Village
0	0	0	1	0	0	1	12	14

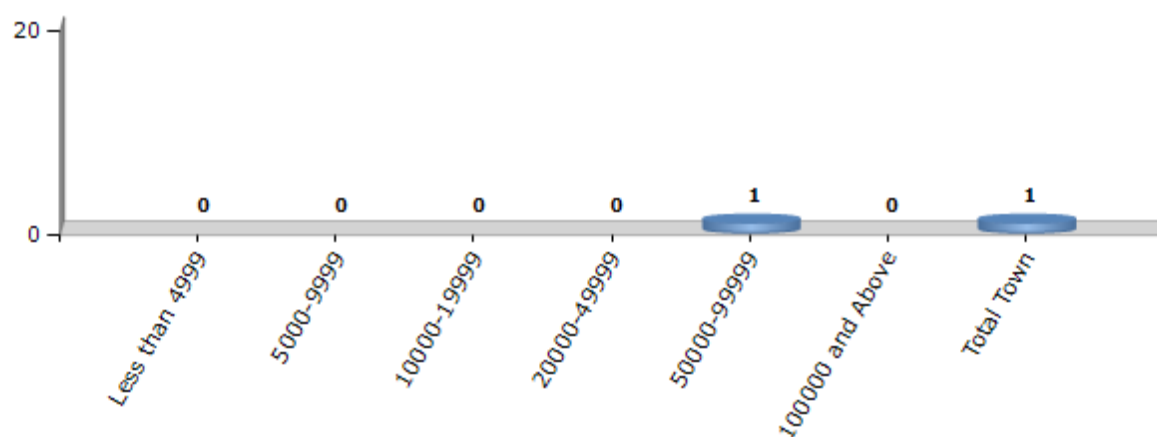
Number of Villages by Population Size - 2011



### Number of Towns by Population Size - 2011

Less than 4999	5000-9999	10000-19999	20000-49999	50000-99999	100000 and Above	Total Town
0	0	0	0	1	0	1

Number of Towns by Population Size - 2011



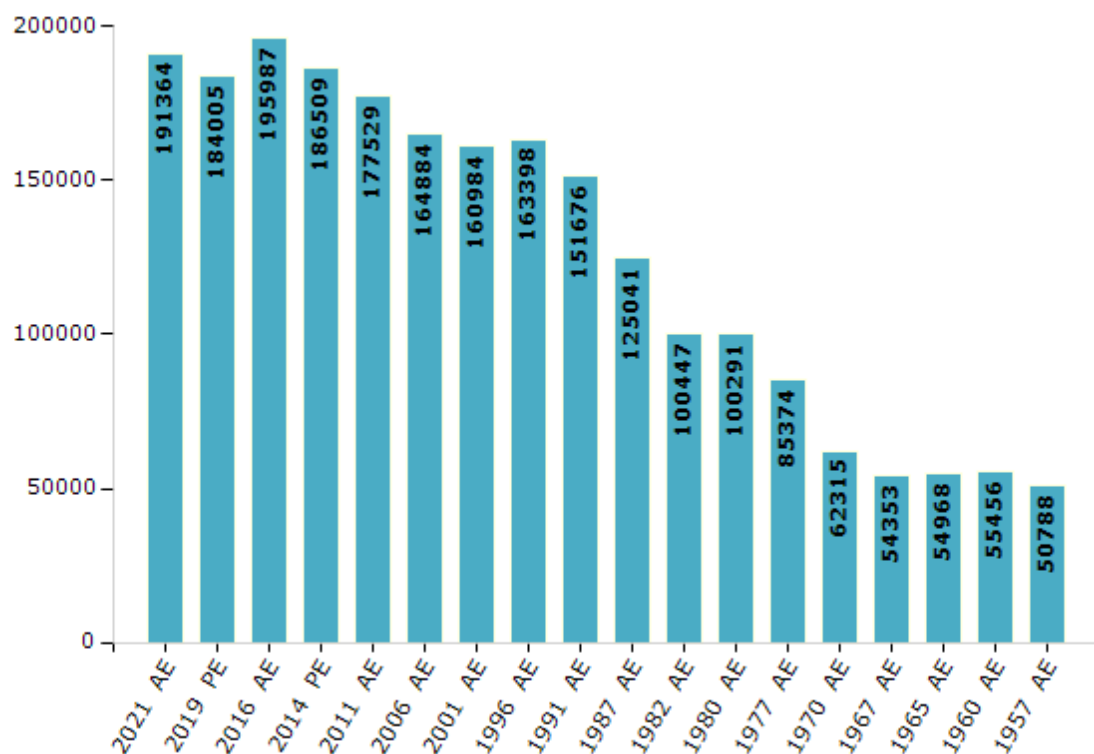
## Electoral Features

### Electors by Male & Female

Year	Male	Female	Others	Total
2021 AE	94996	96367	1	191364
2019 PE	91649	92356	0	184005
2016 AE	96700	99287	0	195987
2014 PE	92770	93739	0	186509
2011 AE	88960	88569	0	177529
2009 PE	-	-	-	-
2006 AE	82762	82122	-	164884
2004 PE	-	-	-	-
2001 AE	81062	79922	-	160984
1999 PE	-	-	-	-
1996 AE	81939	81459	-	163398

Year	Male	Female	Others	Total
1991 AE	76949	74727	-	151676
1987 AE	63429	61612	-	125041
1982 AE	51553	48894	-	100447
1980 AE	51127	49164	-	100291
1977 AE	43724	41650	-	85374
1970 AE	32070	30245	-	62315
1967 AE	-	-	-	54353
1965 AE	-	-	-	54968
1960 AE	-	-	-	55456
1957 AE	-	-	-	50788

Number of Electors



**Note :** AE : Assembly Election, PE : Assembly Segment of Parliamentary Election

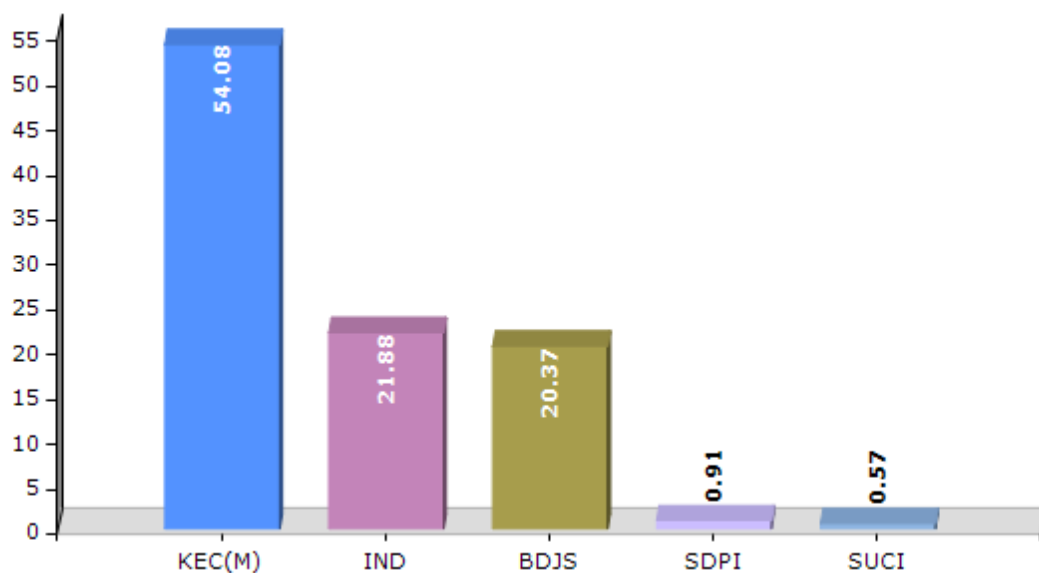


## Historical Summary Election Results

### Summary Result of Assembly Election - 2016

Candidate Name	Party	Votes	Votes %
P.J. Joseph	KEC(M)	76564	54.08
Adv. Roy Varicattu	IND	30977	21.88
Adv. S. Praveen	BDJS	28845	20.37
Roy Arackal	SDPI	1294	0.91
Nisha Jimmy	SUCI	811	0.57
Najeeb Kalarickal	PDP	710	0.5
P.J. Ambily	BSP	440	0.31
Santhosh P K	IND	292	0.21
K M Veenas	IND	228	0.16
Pareeth	IND	194	0.14
	NOTA	1219	0.86

Votes Percentage of Top Parties - 2016



## Polling Station Level Election Results

### Number and Name of Polling Stations (PS) (2021)

Number of Polling Stations	Name of Polling Stations	Number of Polling Stations	Name of Polling Stations
1	Govt. LPS Kaloor (North Portion)	18	St Marys Lp School Kodikulam
1A	Govt. LPS Kaloor (North Portion)	19	Govt. High School West Kodikulam (South Section)
2	Govt. LPS Kaloor (South Portion)	20	Govt. High School West Kodikulam
3	St. Sebastian's UP School . Ezhalloor (Middle Portion)	21	St. Marys High School, Kodikulam (Right Portion)
4	St. Sebastian's UPS Ezhalloor (East Portion)	22	Little Flower UP School Koduveli
5	St. Sebastian's UPS Ezhalloor (West Portion)	23	Govt. UP School, Nedumattam (North Building)
6	MKNM HSS Kumaramangalam	24	Govt. UP School, Nedumattam (Left Side)
7	MKNM HSS Kumaramangalam (South Portion)	24A	Govt. UP School, Nedumattam (Left Side)
8	Govt. LPS Kumaramangalam	25	Govt. UP School, Nedumattam (Right Portion)
9	Govt. LPS Kumaramangalam (North Portion)	26	National L.P. School Mullaringadu (South Portion)
9A	Govt. LPS Kumaramangalam (North Portion)	27	National L.P. School Mullaringadu (North Portion)
10	St. Thomas College of Teacher Education Mailakombu	28	Govt. Higher Secondary School, Mullaringadu (East Portion)
10A	St. Thomas College of Teacher Education Mailakombu	28A	Govt. Higher Secondary School, Mullaringadu (East Portion)
11	Sandeevani Sisumandiram LP School Kumaramangalam	29	Govt. Higher Secondary School, Mullaringadu (West Portion)
12	Al-Azhar Public School Perumbillichira	29A	Govt. Higher Secondary School, Mullaringadu (West Portion)
13	St. Joseph's LP School, Parappuzha (East Portion)	30	Block Panchayath Community Hall, Vellellu
14	St. Joseph's LP School, Parappuzha (West Portion)	31	ICDS Anganvadi Building No. 18 Cheenkal City
15	St. Marys LP School, Thennathoor	32	SNM VHSS Vannapuram (East Portion)
16	Little Flower UP School, Koduveli.	33	Panchayath Office Building, Vannapuram
16A	Little Flower UP School, Koduveli.	34	S N M Vhss Vannapuram ( Northside Building Right Portion)
17	St. Marys High School, Kodikulam (North Side)	35	St. Marys HSS, Kaliyar (West Portion)

Contd....

## Polling Station Level Election Results

### Polling Station-wise Votes Secured by Overall Top Five Parties in Thodupuzha Assembly in Assembly Election (AE) under Idukki Parliamentary Constituency in Kerala (2021)

Number of Polling Station	Winner - P J Joseph (KEC)	Runner-up - Prof. K I Antony (KEC(M))	3rd - Shyamraj P (BJP)	4th - Leethesh P T (BSP)	5th - M T Thomas (IND)	NOTA	Other	Total Votes Secured
29A	174	109	111	2	4	1	0	401
30	188	175	179	5	5	2	1	555
31	272	250	128	11	4	4	8	677
32	212	257	113	3	3	2	7	597
33	202	238	59	2	4	3	4	512
34	218	209	118	4	3	2	2	556
35	227	151	53	5	1	3	2	442
35A	170	94	35	1	2	2	2	306
36	147	138	46	2	4	3	4	344
37	338	286	65	1	1	3	2	696
38	292	276	85	2	4	3	4	666
39	159	219	72	3	0	1	4	458
40	258	153	96	3	2	2	3	517
41	222	235	73	1	3	0	14	548
42	190	264	104	4	1	2	11	576
43	349	141	93	0	3	1	4	591
44	145	100	73	2	1	2	0	323
45	167	166	77	1	1	1	1	414
45A	187	203	59	4	5	2	1	461
46	218	182	59	3	1	0	2	465
46A	230	198	30	1	3	1	2	465
47	262	203	177	10	2	4	2	660
48	186	110	105	8	8	0	4	421
49	222	239	89	5	2	7	2	566
50	238	174	162	4	9	2	3	592
51	407	189	114	9	2	3	4	728
52	454	140	59	3	1	2	4	663
53	285	163	72	3	1	0	3	527
54	253	127	47	7	1	2	0	437
55	312	233	88	5	2	1	2	643
56	278	217	59	6	0	3	0	563
57	266	181	34	12	0	1	4	498
58	240	189	49	3	1	2	0	484
59	243	247	76	10	1	3	1	581
60	168	123	49	4	1	0	3	348

Contd....

## Polling Station Level Election Results

**Winner, Runner-up and 3rd Party Position & Winning Margin According to Polling Stations in Thodupuzha Assembly in Assembly Election (AE) under Idukki Parliamentary Constituency in Kerala (2021)**

Polling Station Number	Winner Party	Winner Votes (%)	Runner-up Party	Runner-up Votes (%)	Winning Margin Votes (%)	Third Party	Third Party Votes (%)	Other Votes (%)
60A	KEC	191 (54.57)	KEC(M)	109 (31.14)	82 (23.43)	BJP	43 (12.29)	7 (2)
61	KEC	296 (54.21)	KEC(M)	143 (26.19)	153 (28.02)	BJP	102 (18.68)	5 (0.92)
62	KEC	259 (55.34)	KEC(M)	162 (34.62)	97 (20.72)	BJP	41 (8.76)	6 (1.28)
63	KEC	437 (68.07)	KEC(M)	157 (24.45)	280 (43.62)	BJP	25 (3.89)	23 (3.58)
64	KEC	211 (70.81)	KEC(M)	61 (20.47)	150 (50.34)	BJP	17 (5.7)	9 (3.02)
65	KEC	290 (52.06)	KEC(M)	132 (23.7)	158 (28.36)	BJP	131 (23.52)	4 (0.72)
66	KEC	304 (51.01)	KEC(M)	178 (29.87)	126 (21.14)	BJP	101 (16.95)	13 (2.18)
67	KEC	314 (54.23)	KEC(M)	171 (29.53)	143 (24.7)	BJP	87 (15.03)	7 (1.21)
68	KEC	339 (65.19)	KEC(M)	141 (27.12)	198 (38.07)	BJP	30 (5.77)	10 (1.92)
69	KEC	306 (46.08)	KEC(M)	235 (35.39)	71 (10.69)	BJP	118 (17.77)	5 (0.75)
70	KEC	352 (56.77)	KEC(M)	203 (32.74)	149 (24.03)	BJP	51 (8.23)	14 (2.26)
71	KEC	288 (42.67)	KEC(M)	225 (33.33)	63 (9.34)	BJP	152 (22.52)	10 (1.48)
72	KEC	158 (50.8)	BJP	74 (23.79)	84 (27.01)	KEC(M)	73 (23.47)	6 (1.93)
73	KEC(M)	183 (48.03)	KEC	124 (32.55)	59 (15.48)	BJP	66 (17.32)	8 (2.1)
73A	KEC(M)	185 (44.79)	KEC	140 (33.9)	45 (10.89)	BJP	77 (18.64)	11 (2.66)
74	KEC	202 (52.47)	KEC(M)	142 (36.88)	60 (15.59)	BJP	32 (8.31)	9 (2.34)
74A	KEC	292 (59.59)	KEC(M)	110 (22.45)	182 (37.14)	BJP	79 (16.12)	9 (1.84)
75	BJP	260 (37.96)	KEC(M)	210 (30.66)	50 (7.3)	KEC	201 (29.34)	14 (2.04)
76	KEC	344 (47.98)	KEC(M)	195 (27.2)	149 (20.78)	BJP	157 (21.9)	21 (2.93)
77	KEC	395 (62.6)	KEC(M)	213 (33.76)	182 (28.84)	BJP	14 (2.22)	9 (1.43)
78	KEC	224 (51.73)	KEC(M)	125 (28.87)	99 (22.86)	BJP	78 (18.01)	6 (1.39)
78A	KEC	252 (51.53)	KEC(M)	152 (31.08)	100 (20.45)	BJP	81 (16.56)	4 (0.82)
79	KEC	360 (62.83)	KEC(M)	170 (29.67)	190 (33.16)	BJP	38 (6.63)	5 (0.87)
80	KEC	213 (52.85)	KEC(M)	173 (42.93)	40 (9.92)	BJP	11 (2.73)	6 (1.49)
81	KEC	261 (48.97)	KEC(M)	178 (33.4)	83 (15.57)	BJP	85 (15.95)	9 (1.69)
82	KEC	202 (50.88)	KEC(M)	144 (36.27)	58 (14.61)	BJP	41 (10.33)	10 (2.52)
83	KEC(M)	160 (46.78)	KEC	139 (40.64)	21 (6.14)	BJP	29 (8.48)	14 (4.09)
84	KEC(M)	246 (53.02)	KEC	182 (39.22)	64 (13.8)	BJP	32 (6.9)	4 (0.86)
84A	KEC(M)	147 (43.62)	KEC	137 (40.65)	10 (2.97)	BJP	51 (15.13)	2 (0.59)
85	KEC	389 (49.05)	KEC(M)	332 (41.87)	57 (7.18)	BJP	60 (7.57)	12 (1.51)
86	KEC	257 (44.31)	KEC(M)	165 (28.45)	92 (15.86)	BJP	145 (25)	13 (2.24)
87	KEC	222 (45.31)	BJP	159 (32.45)	63 (12.86)	KEC(M)	98 (20)	11 (2.24)
88	KEC	297 (56.57)	KEC(M)	200 (38.1)	97 (18.47)	BJP	12 (2.29)	16 (3.05)
89	KEC	282 (58.87)	KEC(M)	171 (35.7)	111 (23.17)	BJP	18 (3.76)	8 (1.67)
89A	KEC	174 (47.03)	KEC(M)	132 (35.68)	42 (11.35)	BJP	60 (16.22)	4 (1.08)

Contd....

## Socio-Economic Amenities - Rural

### Access to Education Facilities

Particulars	Number of Villages (% of Population)				
	Available	Not Available	If Not Available (Distance of Nearest Facility)		
			A	B	C
Govt. Primary School	13 (100)	1 (0)	1 (0)	0 (0)	0 (0)
Private Primary School	12 (96)	2 (4)	0 (0)	0 (0)	0 (0)
Govt. Middle School	11 (88)	3 (12)	1 (0)	0 (0)	0 (0)
Private Middle School	11 (90)	3 (10)	0 (0)	0 (0)	0 (0)
Govt. Secondary School	8 (66)	6 (34)	1 (0)	0 (0)	0 (0)
Private Secondary School	11 (90)	3 (10)	0 (0)	0 (0)	0 (0)
Govt. Senior Secondary School	7 (61)	7 (39)	2 (4)	0 (0)	0 (0)
Private Senior Secondary School	5 (43)	9 (57)	0 (0)	2 (14)	1 (6)
Govt. Arts and Science Degree College	0 (0)	14 (100)	1 (0)	1 (6)	1 (4)
Private Arts and Science Degree College	2 (14)	12 (86)	1 (8)	5 (36)	3 (33)
Govt. Engineering College	1 (6)	13 (94)	0 (0)	3 (14)	5 (38)
Private Engineering College	1 (8)	13 (92)	0 (0)	0 (0)	4 (34)
Govt. Medicine College	0 (0)	14 (100)	0 (0)	0 (0)	6 (33)
Private Medicine College	1 (8)	13 (92)	0 (0)	0 (0)	7 (59)
Govt. Management Institute	0 (0)	14 (100)	0 (0)	0 (0)	0 (0)
Private Management Institute	1 (8)	13 (92)	1 (6)	6 (30)	6 (55)
Govt. Polytechnic	2 (12)	12 (88)	1 (6)	2 (8)	9 (75)
Private Polytechnic	0 (0)	14 (100)	0 (0)	0 (0)	0 (0)
Govt. Vocational Training School/ITI	3 (23)	11 (77)	2 (14)	3 (14)	1 (8)
Private Vocational Training School/ITI	2 (15)	12 (85)	1 (7)	1 (4)	2 (20)
Govt. Non Formal Training Centre	2 (26)	12 (74)	1 (0)	1 (4)	6 (42)
Private Non Formal Training Centre	0 (0)	14 (100)	0 (0)	3 (21)	1 (6)
Govt. School For Disabled	1 (8)	13 (92)	0 (0)	0 (0)	1 (0)
Private School For Disabled	0 (0)	14 (100)	1 (8)	4 (26)	7 (58)
Government Others	0 (0)	14 (100)	0 (0)	0 (0)	0 (0)
Private Others	1 (8)	13 (92)	1 (6)	1 (15)	11 (71)

Note : Distance A : Less than 5 km; B : Between 5-10 km; C : 10+ km.; Source : Data Analysis is based on 2011 Census.

## DISCLAIMER

The Terms of Use and Disclaimer of Datanet India Private Limited (hereinafter referred to as "Datanet") for use of this analysis report of **Thodupuzha Assembly Constituency (Thodupuzha Vidhan Sabha)** :-

1. **Assembly Factbook™** is a Registered Trade Mark owned by Datanet.
2. All the maps are sketched and graphical representation only and have not been drawn to the scale and also not to represent the actual geographical area or boundary of the unit.
3. The data for the aforesaid analysis is based on authentic sources and has been culled from the various publications of Census, CSO and NSSO for district and block level data, various central and state government departments, Central & State Elections Commissions and the concerned Returning Officers' releases, Electoral Rolls, Election results and allied publications, internal assessment, surveys, estimates and analysis. Therefore, certain adjustment of data at micro level may have been done to arrive closer to the macro data.
4. Data have been provided on an "As Is" and "As AVAILABLE" basis
5. The colours shown in the maps or diagram and charts of a particular party, alliance or AC are indicative and do not represent them.
6. This publication which includes maps, sheets, graphs and data would be the property under copyright of Datanet only. The user may use these for its internal study, analysis and research purposes. It's public display, re-selling or any commercial uses by the user are not allowed.
7. Datanet has taken due care and caution in compilation and processing of data and allied information, but does not guarantee the accuracy, adequacy or completeness of any information/analysis and will be not responsible for any errors or omissions or for the results obtained from the use of such information/analysis.
8. All the contents for the publication have been culled from various authentic sources and Datanet reasonably believes such sources to be reliable, but does not make any representations, express or implied as to the accuracy or fitness of use of such information. The information or contents of the information/analysis do not constitute advice and should not be relied upon in making (or refraining from making) any decision. Any reliance placed upon the information provided by Datanet is the sole responsibility and strictly at the user's risk.
9. In no event will Datanet be liable for any damages (including, without limitation, damages for loss of business projects, or loss of profits) arising in contract, tort or otherwise from the use of or inability to use any of its contents, or from any action taken (or refrained from being taken) as a result of using the analysis or any of its contents. Datanet its directors, owners, editors, officials, employees, distributor and agents or any associate will not be liable for any errors in the information contained or any consequences arising from the use of the contents of the provided information/analysis.
10. If any provision of these terms and conditions is held invalid or illegal or unenforceable for any reason by any court of competent jurisdiction, such provision shall be severed and the remainder of provisions of the terms and conditions shall continue in full force and effect as if the Term of Use had been executed with the invalid, illegal or unenforceable provision eliminated.
11. If there are any discrepancies in the information provided, please bring it to attention of Datanet for suitable rectification measures.

**Buy Online This Complete Book At**  
**Datanet India eBooks Store**

[www.indiastatpublications.com](http://www.indiastatpublications.com)

or go directly at

[http://www.indiastatpublications.com/  
Assembly\\_factbook/Kerala/Idukki/Thodupuzha](http://www.indiastatpublications.com/Assembly_factbook/Kerala/Idukki/Thodupuzha)

i indiastat elections

ISBN : 978-93-5313-607-9



9 789353 136079