



Kerala

Assembly Factbook™

Dharmadam Assembly Constituency



Key Electoral Data of Dharmadam
Assembly Constituency (Vidhan Sabha)



india**stat**publications

Kerala

Assembly Factbook™

Dharmadam Assembly Constituency



Dharmadam Vidhan Sabha

Editor & Director

Dr. R.K. Thukral

Research Editor

Dr. Shafeeq Rahman

Compiled, Researched and Published by Datanet India Pvt. Ltd.

D-100, 1st Floor,

Okhla Industrial Area, Phase-I,
New Delhi- 110020.

Ph.: 91-11- 43580781-84

Email : support@indiastatpublications.com

Website : www.indiastatelections.com

Online Book Store :

www.indiastatpublications.com

Report No. : AFB/KR-012-0125

ISBN : 978-93-5313-536-2

First Edition : January, 2018

Eighth Updated Edition : January, 2025

Price : Rs.11500/-

US\$ 310

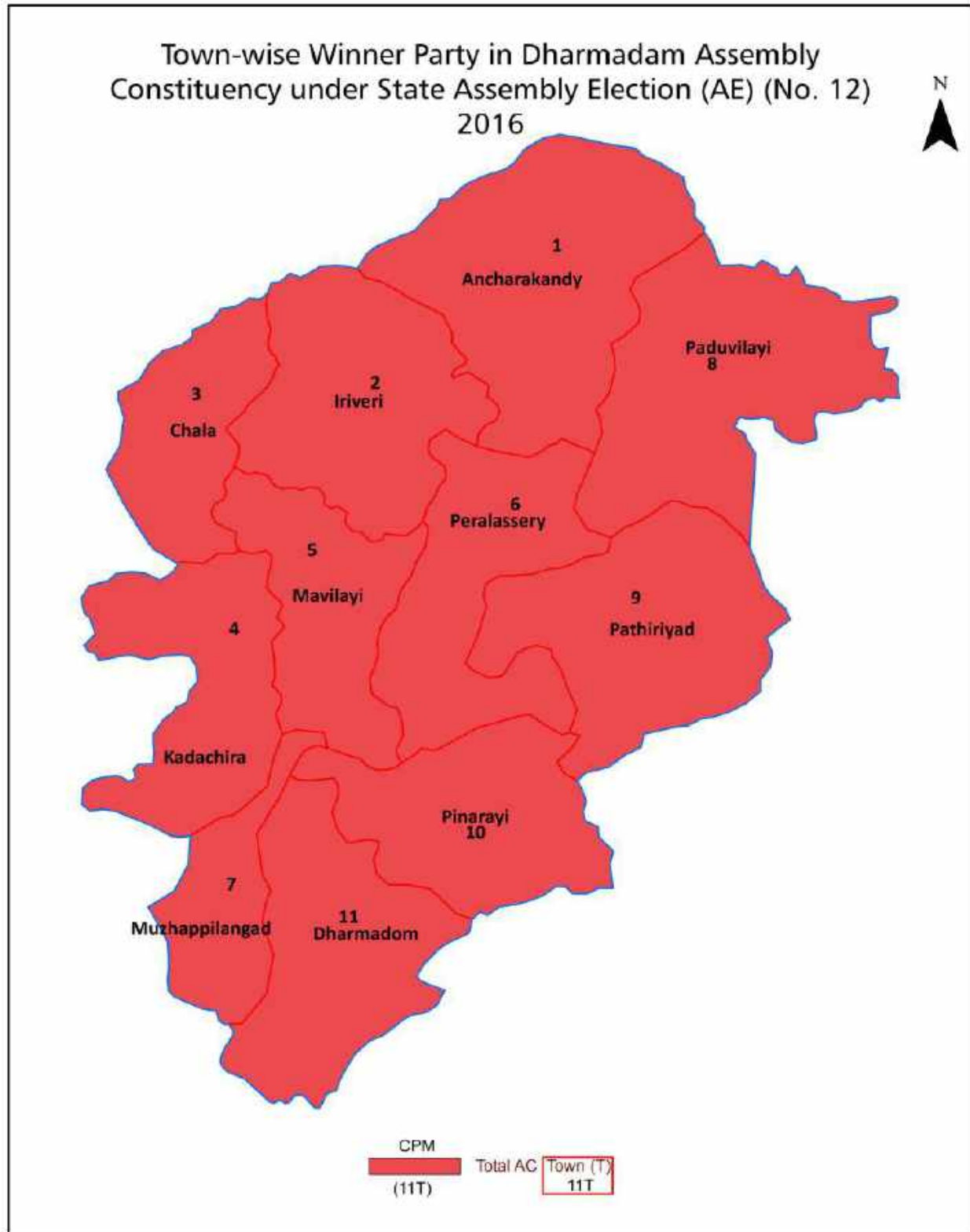
© Datanet India Pvt. Ltd.

All rights reserved. No part of this book may be reproduced, stored in a retrieval system or transmitted in any form or by any means, mechanical photocopying, photographing, scanning, recording or otherwise without the prior written permission of the publisher. Please refer to Disclaimer at page no. 177 for the use of this publication.

Printed in India

No.	Particulars	Page No.
	Introduction	
1	Assembly Constituency - (Vidhan Sabha) at a Glance Features of Assembly as per Delimitation Commission of India (2008)	1-2
	Location and Political Maps	
2	Location Map Boundaries of Assembly Constituency - (Vidhan Sabha in District Boundaries of Assembly Constituency under Parliamentary Constituency - (Lok Sabha) Town-wise Winner Parties- 2024, 2021, 2019, 2016, 2014, 2011 and 2009	3-11
	Administrative Setup (2011)	
3	District Sub-district Towns Villages Inhabited Villages Uninhabited Villages Village Panchayat Intermediate Panchayat	12
	Demographics (2011)	
4	Population Households Rural/Urban Population Town by Population Size Sex Ratio (Total & 0-6 Years) Religious Population Social Population Literacy Rate	13-14
	Electoral Features	
5	Important Dates of Last Elections Held Electors by Gender Service Electors Voters Voters Turnout Polling Stations & Average Number of Electors per Polling Station Electors by Age Group Present Elected Representatives	15-25
	Historical Summary Election Results	
6	Vote Share of Major Parties Winning Margin (Number & Percentage Polarity of Parties Summary Result of Assembly Segment of Parliamentary Elections 2024, 2019, 2014 and 2009 Summary Result of Assembly Elections 2021, 2016 and 2011	26-35
	Polling Station Level Election Results	
7	Name and Number of Polling Station 2024, 2021, 2019, 2016, 2014, 2011 and 2009 Polling Station-wise Electors, Voters & Voters Turnout 2024, 2021, 2019, 2016, 2014, 2011 and 2009 Polling Station wise Elections Results 2024, 2021, 2019, 2016, 2014, 2011 and 2009	36-171
	Share of Assembly Constituency	
8	Share of Assembly Constituency - (Vidhan Sabha) in State, District and Parliamentary Constituency - (Lok Sabha)	172
9	Abbreviation & Sources	175
10	Disclaimer	177

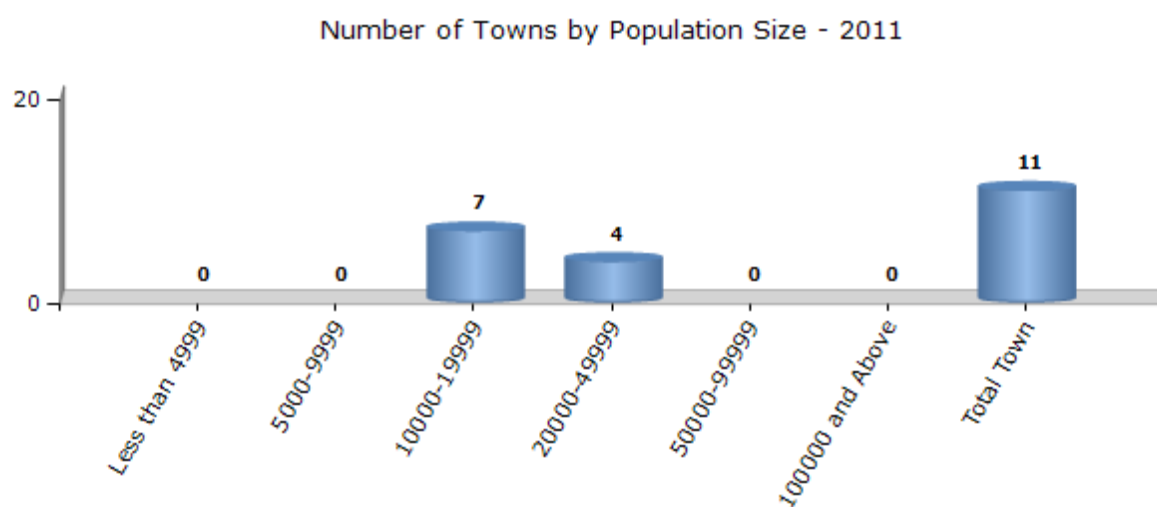
Location & Political Map



Demographics

Number of Towns by Population Size - 2011

Less than 4999	5000-9999	10000-19999	20000-49999	50000-99999	100000 and Above	Total Town
0	0	7	4	0	0	11



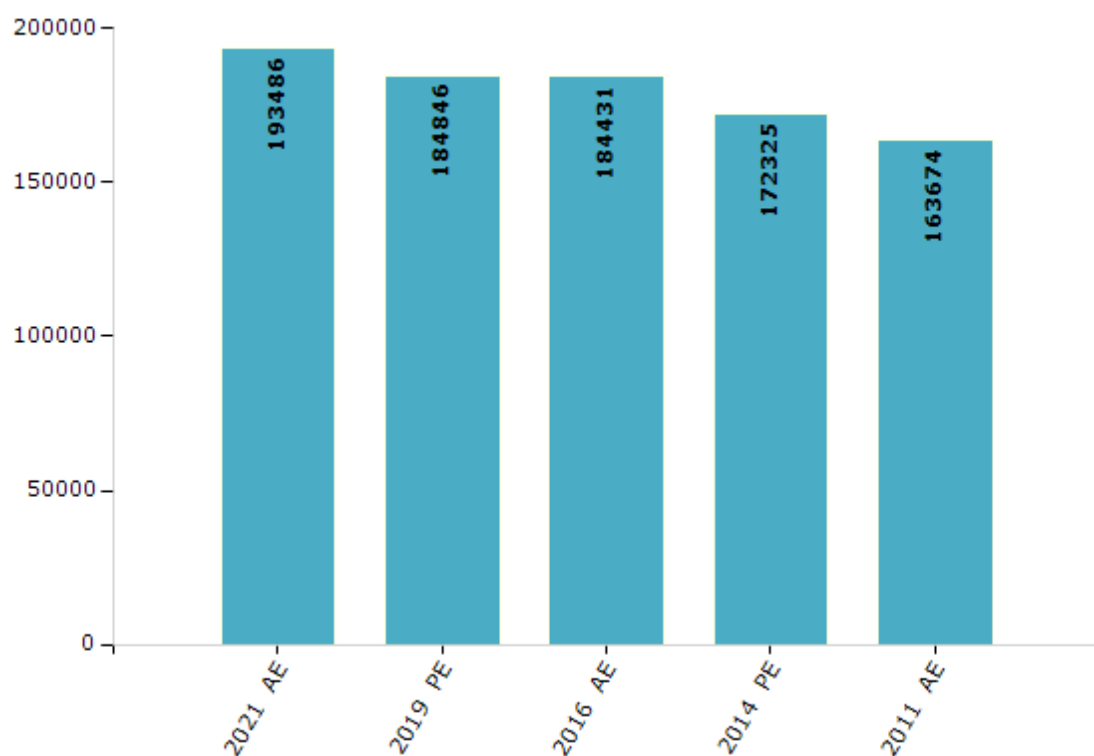
Electoral Features

Electors by Male & Female

Year	Male	Female	Others	Total
2021 AE	89772	103712	2	193486
2019 PE	85665	99179	2	184846
2016 AE	84878	99553	0	184431
2014 PE	78386	93939	0	172325
2011 AE	73410	90264	0	163674
2009 PE	-	-	-	-
2006 AE	-	-	-	-
2004 PE	-	-	-	-
2001 AE	-	-	-	-
1999 PE	-	-	-	-
1996 AE	-	-	-	-

Year	Male	Female	Others	Total
1991 AE	-	-	-	-
1987 AE	-	-	-	-
1982 AE	-	-	-	-
1980 AE	-	-	-	-
1977 AE	-	-	-	-
1970 AE	-	-	-	-
1967 AE	-	-	-	-
1965 AE	-	-	-	-
1960 AE	-	-	-	-
1957 AE	-	-	-	-

Number of Electors



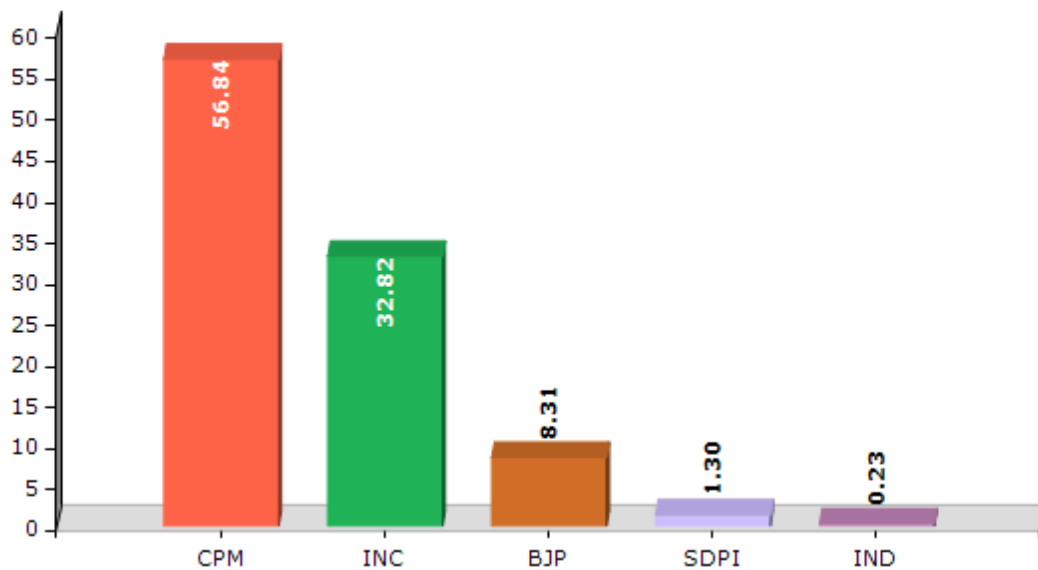
Note : AE : Assembly Election, PE : Assembly Segment of Parliamentary Election

Historical Summary Election Results

Summary Result of Assembly Election - 2016

Candidate Name	Party	Votes	Votes %
Pinarayi Vijayan	CPM	87329	56.84
Mambaram Divakaran	INC	50424	32.82
Mohanan Mananthery	BJP	12763	8.31
Tharammal Niyas	SDPI	1994	1.3
Divakaran.M.Thiruvathira	IND	354	0.23
Divakaran Moottil House	IND	148	0.1
	NOTA	615	0.4

Votes Percentage of Top Parties - 2016



Polling Station Level Election Results

Number and Name of Polling Stations (PS) (2021)

Number of Polling Stations	Name of Polling Stations	Number of Polling Stations	Name of Polling Stations
1	Chembilode Central L P School (North Side)	13	Iriveri L P School
1A	Chembilode Central L P School (North Side)	14	Iriveri East L P School
2	Chembilode Central L P School (Middle Side)	14A	Iriveri East L P School
2A	Chembilode Central L P School (Middle Side)	15	Iriveri West L P School (East Side)
3	Chembilode Central L P School (West Side)	16	Muthukutti U P School (South Side)
3A	Chembilode Central L P School (West Side)	16A	Muthukutti U P School (South Side)
4	Koyyode Central L P School (East Side)	17	Muthukutti U P School Middle Side)
4A	Koyyode Central L P School (East Side)	17A	Muthukutti U P School Middle Side)
5	Koyyode Central L P School (West Side)	18	Muthukutti U P School (North Side)
6	Koyyode Central L P School (Middle Side)	18A	Muthukutti U P School (North Side)
6A	Koyyode Central L P School (Middle Side)	19	Movvanchery U P School (East Side)
7	Koyyode East LP School (Thykkandy)	19A	Movvanchery U P School (East Side)
7A	Koyyode East LP School (Thykkandy)	20	Movvanchery U P School (West Side)
8	Thannada Central U P School	20A	Movvanchery U P School (West Side)
8A	Thannada Central U P School	21	Midavilode West LP School
9	Govt. Higher Secondary School, Chala (North Side Building East Side)	21A	Midavilode West LP School
9A	Govt. Higher Secondary School, Chala (North Side Building East Side)	22	Kanayannur Mappila L P School (West Side)
10	Govt. Higher Secondary School, Chala (North Side Building Central Side)	22A	Kanayannur Mappila L P School (West Side)
11	Govt. Higher Secondary School, Chala (East Side Building South Side)	23	Kanayannur Mappila L P School (East Side)
12	Vellurillam LP School	23A	Kanayannur Mappila L P School (East Side)
12A	Vellurillam LP School	24	Kakkoth L P School

Contd....

Polling Station Level Election Results

Polling Station-wise Votes Secured by Overall Top Five Parties in Dharmadam Assembly in Assembly Election (AE) under Kannur Parliamentary Constituency in Kerala (2021)

Number of Polling Station	Winner - Pinarayi Vijayan (CPI(M))	Runner-up - C. Raghunathan (INC)	3rd - C. K. Padmanabhan (BJP)	4th - Basheer Kannadi paramba (SDPI)	5th - Valayar Bhagyavathi (IND)	NOTA	Other	Total Votes Secured
21	173	179	45	1	2	1	2	403
21A	250	194	35	2	6	0	0	487
22	296	184	13	6	4	0	0	503
22A	275	191	41	3	8	2	0	520
23	214	246	9	20	1	1	1	492
23A	232	286	15	7	7	1	1	549
24	297	151	45	4	5	0	0	502
24A	356	133	35	0	12	0	1	537
25	202	248	33	2	7	2	0	494
25A	264	225	59	2	10	2	2	564
26	327	327	79	0	4	0	0	737
27	224	175	27	1	8	0	1	436
27A	249	151	45	1	11	4	0	461
28	282	170	61	0	5	1	1	520
28A	291	206	43	0	2	2	1	545
29	185	164	43	0	8	2	0	402
29A	163	204	25	3	6	2	2	405
30	362	254	46	7	12	3	2	686
31	222	170	43	3	6	1	1	446
31A	250	178	25	1	11	2	1	468
32	298	186	24	0	6	0	0	514
32A	398	126	24	2	3	0	0	553
33	640	192	42	2	5	1	1	883
34	284	164	23	2	0	0	3	476
34A	306	159	51	1	10	1	0	528
35	251	196	36	1	6	1	0	491
35A	304	148	60	1	6	3	0	522
36	493	240	97	0	9	4	1	844
37	505	173	36	0	4	0	3	721
38	208	372	35	6	6	0	1	628
39	244	133	33	0	3	2	1	416
39A	188	200	36	2	2	1	1	430
40	443	322	47	5	5	1	1	824
41	468	259	73	3	9	4	1	817
42	326	121	56	1	8	2	2	516

Contd....

Polling Station Level Election Results

Winner, Runner-up and 3rd Party Position & Winning Margin According to Polling Stations in Dharmadam Assembly in Assembly Election (AE) under Kannur Parliamentary Constituency in Kerala (2021)

Polling Station Number	Winner Party	Winner Votes (%)	Runner-up Party	Runner-up Votes (%)	Winning Margin Votes (%)	Third Party	Third Party Votes (%)	Other Votes (%)
42A	CPI(M)	329 (60.93)	INC	145 (26.85)	184 (34.08)	BJP	53 (9.81)	13 (2.41)
43	INC	271 (54.97)	CPI(M)	190 (38.54)	81 (16.43)	SDPI	23 (4.67)	9 (1.83)
43A	INC	313 (61.01)	CPI(M)	145 (28.27)	168 (32.74)	SDPI	46 (8.97)	9 (1.75)
44	CPI(M)	474 (60.08)	INC	222 (28.14)	252 (31.94)	BJP	71 (9)	22 (2.79)
45	CPI(M)	477 (67.76)	INC	127 (18.04)	350 (49.72)	BJP	80 (11.36)	20 (2.84)
46	CPI(M)	354 (74.21)	INC	57 (11.95)	297 (62.26)	BJP	54 (11.32)	12 (2.52)
46A	CPI(M)	423 (84.43)	INC	44 (8.78)	379 (75.65)	BJP	22 (4.39)	12 (2.4)
47	CPI(M)	202 (53.44)	INC	144 (38.1)	58 (15.34)	BJP	25 (6.61)	7 (1.85)
47A	INC	218 (54.09)	CPI(M)	158 (39.21)	60 (14.88)	BJP	14 (3.47)	13 (3.23)
48	INC	368 (46.17)	CPI(M)	347 (43.54)	21 (2.63)	SDPI	41 (5.14)	41 (5.14)
49	INC	245 (59.32)	CPI(M)	138 (33.41)	107 (25.91)	SDPI	12 (2.91)	18 (4.36)
49A	CPI(M)	230 (48.42)	INC	204 (42.95)	26 (5.47)	SDPI	23 (4.84)	18 (3.79)
50	INC	258 (67.01)	CPI(M)	110 (28.57)	148 (38.44)	SDPI	9 (2.34)	8 (2.08)
50A	INC	248 (57.67)	CPI(M)	161 (37.44)	87 (20.23)	SDPI	9 (2.09)	12 (2.79)
51	CPI(M)	285 (52.58)	INC	204 (37.64)	81 (14.94)	BJP	43 (7.93)	10 (1.85)
51A	CPI(M)	271 (72.27)	INC	84 (22.4)	187 (49.87)	BJP	15 (4)	5 (1.33)
52	CPI(M)	323 (66.19)	INC	108 (22.13)	215 (44.06)	BJP	43 (8.81)	14 (2.87)
52A	CPI(M)	298 (62.47)	INC	129 (27.04)	169 (35.43)	BJP	40 (8.39)	10 (2.1)
53	CPI(M)	275 (64.55)	INC	120 (28.17)	155 (36.38)	BJP	21 (4.93)	10 (2.35)
53A	CPI(M)	285 (56.89)	INC	154 (30.74)	131 (26.15)	BJP	51 (10.18)	11 (2.2)
54	CPI(M)	258 (51.29)	INC	183 (36.38)	75 (14.91)	BJP	41 (8.15)	21 (4.17)
54A	INC	180 (44.44)	CPI(M)	174 (42.96)	6 (1.48)	BJP	29 (7.16)	22 (5.43)
55	CPI(M)	307 (76.56)	INC	47 (11.72)	260 (64.84)	BJP	45 (11.22)	2 (0.5)
55A	CPI(M)	341 (57.5)	INC	188 (31.7)	153 (25.8)	BJP	54 (9.11)	10 (1.69)
56	CPI(M)	326 (71.81)	INC	84 (18.5)	242 (53.31)	BJP	33 (7.27)	11 (2.42)
56A	CPI(M)	389 (68.37)	INC	113 (19.86)	276 (48.51)	BJP	56 (9.84)	11 (1.93)
57	CPI(M)	440 (75.73)	INC	82 (14.11)	358 (61.62)	BJP	55 (9.47)	4 (0.69)
57A	CPI(M)	389 (65.49)	INC	129 (21.72)	260 (43.77)	BJP	64 (10.77)	12 (2.02)
58	CPI(M)	360 (72.87)	INC	92 (18.62)	268 (54.25)	BJP	37 (7.49)	5 (1.01)
58A	CPI(M)	344 (76.44)	INC	68 (15.11)	276 (61.33)	BJP	29 (6.44)	9 (2)
59	CPI(M)	439 (74.79)	INC	71 (12.1)	368 (62.69)	BJP	64 (10.9)	13 (2.21)
60	CPI(M)	325 (66.46)	INC	119 (24.34)	206 (42.12)	BJP	41 (8.38)	4 (0.82)
60A	CPI(M)	308 (76.81)	INC	64 (15.96)	244 (60.85)	BJP	16 (3.99)	13 (3.24)
61	CPI(M)	232 (56.04)	INC	119 (28.74)	113 (27.3)	BJP	53 (12.8)	10 (2.42)
61A	CPI(M)	333 (66.87)	INC	111 (22.29)	222 (44.58)	BJP	45 (9.04)	9 (1.81)

Contd....

DISCLAIMER

The Terms of Use and Disclaimer of Datanet India Private Limited (hereinafter referred to as "Datanet") for use of this analysis report of **Dharmadam Assembly Constituency (Dharmadam Vidhan Sabha)** :-

1. **Assembly Factbook™** is a Registered Trade Mark owned by Datanet.
2. All the maps are sketched and graphical representation only and have not been drawn to the scale and also not to represent the actual geographical area or boundary of the unit.
3. The data for the aforesaid analysis is based on authentic sources and has been culled from the various publications of Census, CSO and NSSO for district and block level data, various central and state government departments, Central & State Elections Commissions and the concerned Returning Officers' releases, Electoral Rolls, Election results and allied publications, internal assessment, surveys, estimates and analysis. Therefore, certain adjustment of data at micro level may have been done to arrive closer to the macro data.
4. Data have been provided on an "As Is" and "As AVAILABLE" basis
5. The colours shown in the maps or diagram and charts of a particular party, alliance or AC are indicative and do not represent them.
6. This publication which includes maps, sheets, graphs and data would be the property under copyright of Datanet only. The user may use these for its internal study, analysis and research purposes. It's public display, re-selling or any commercial uses by the user are not allowed.
7. Datanet has taken due care and caution in compilation and processing of data and allied information, but does not guarantee the accuracy, adequacy or completeness of any information/analysis and will be not responsible for any errors or omissions or for the results obtained from the use of such information/analysis.
8. All the contents for the publication have been culled from various authentic sources and Datanet reasonably believes such sources to be reliable, but does not make any representations, express or implied as to the accuracy or fitness of use of such information. The information or contents of the information/analysis do not constitute advice and should not be relied upon in making (or refraining from making) any decision. Any reliance placed upon the information provided by Datanet is the sole responsibility and strictly at the user's risk.
9. In no event will Datanet be liable for any damages (including, without limitation, damages for loss of business projects, or loss of profits) arising in contract, tort or otherwise from the use of or inability to use any of its contents, or from any action taken (or refrained from being taken) as a result of using the analysis or any of its contents. Datanet its directors, owners, editors, officials, employees, distributor and agents or any associate will not be liable for any errors in the information contained or any consequences arising from the use of the contents of the provided information/analysis.
10. If any provision of these terms and conditions is held invalid or illegal or unenforceable for any reason by any court of competent jurisdiction, such provision shall be severed and the remainder of provisions of the terms and conditions shall continue in full force and effect as if the Term of Use had been executed with the invalid, illegal or unenforceable provision eliminated.
11. If there are any discrepancies in the information provided, please bring it to attention of Datanet for suitable rectification measures.

Buy Online This Complete Book At
Datanet India eBooks Store

www.indiastatpublications.com

or go directly at

[http://www.indiastatpublications.com/
Assembly_factbook/Kerala/Kannur/ Dharmadam](http://www.indiastatpublications.com/Assembly_factbook/Kerala/Kannur/Dharmadam)

 **india**stat**elections**

ISBN : 978-93-5313-536-2

