



Kerala

# Assembly Factbook™

Irikkur Assembly Constituency



Key Electoral Data of Irikkur  
Assembly Constituency (Vidhan Sabha)

Kerala

# Assembly Factbook™

Irikkur Assembly Constituency



Irikkur Vidhan Sabha

## **Editor & Director**

Dr. R.K. Thukral

## **Research Editor**

Dr. Shafeeq Rahman

## **Compiled, Researched and Published by Datanet India Pvt. Ltd.**

D-100, 1st Floor,

Okhla Industrial Area, Phase-I,  
New Delhi- 110020.

Ph.: 91-11- 43580781-84

Email : support@indiastatpublications.com

Website : www.indiastatelections.com

## **Online Book Store :**

www.indiastatpublications.com

**Report No. :** AFB/KR-009-0125

**ISBN :** 978-93-5313-543-0

**First Edition :** January, 2018

**Eighth Updated Edition :** January, 2025

**Price :** Rs.11500/-

US\$ 310

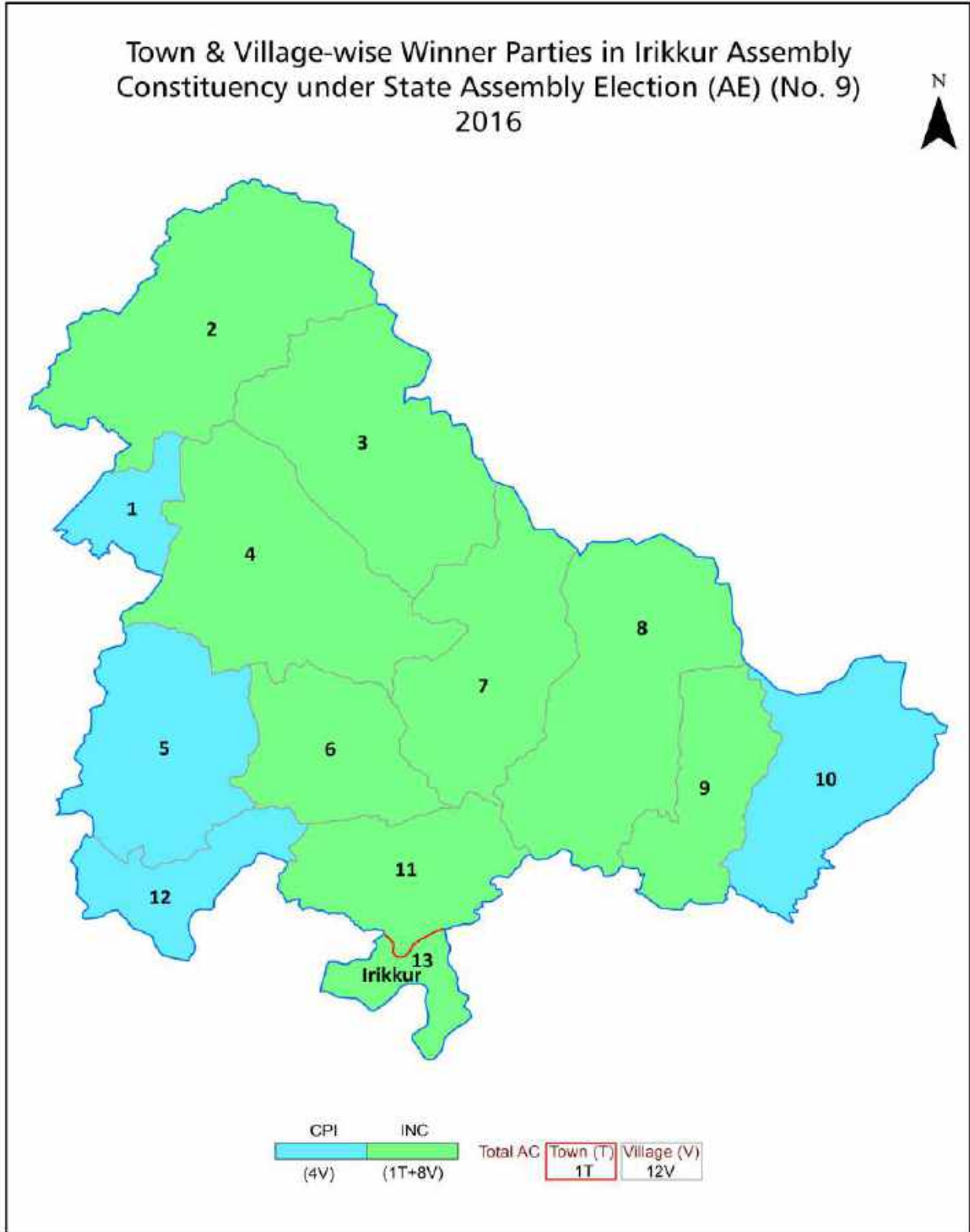
**© Datanet India Pvt. Ltd.**

All rights reserved. No part of this book may be reproduced, stored in a retrieval system or transmitted in any form or by any means, mechanical photocopying, photographing, scanning, recording or otherwise without the prior written permission of the publisher. Please refer to Disclaimer at page no. 226 for the use of this publication.

Printed in India

No.	Particulars	Page No.
	<b>Introduction</b>	
1	Assembly Constituency - (Vidhan Sabha) at a Glance   Features of Assembly as per Delimitation Commission of India (2008)	1-2
	<b>Location and Political Maps</b>	
2	Location Map   Boundaries of Assembly Constituency - (Vidhan Sabha) in District   Boundaries of Assembly Constituency under Parliamentary Constituency - (Lok Sabha)   Town & Village-wise Winner Parties- 2024, 2021, 2019, 2016, 2014, 2011 and 2009	3-10
	<b>Administrative Setup (2011)</b>	
3	District   Sub-district   Towns   Villages   Inhabited Villages   Uninhabited Villages   Village Panchayat   Intermediate Panchayat	11-12
	<b>Demographics (2011)</b>	
4	Population   Households   Rural/Urban Population   Towns and Villages by Population Size   Sex Ratio (Total & 0-6 Years)   Religious Population   Social Population   Literacy Rate	13-14
	<b>Electoral Features</b>	
5	Important Dates of Last Elections Held   Electors by Gender   Service Electors   Voters   Voters Turnout   Polling Stations & Average Number of Electors per Polling Station   Electors by Age Group   Present Elected Representatives	15-26
	<b>Historical Summary Election Results</b>	
6	Vote Share of Major Parties   Winning Margin (Number & Percentage)   Polarity of Parties   Summary Result of Assembly Segment of Parliamentary Elections 2024, 2019, 2014, 2009, 2004 and 1999   Summary Result of Assembly Elections 2021, 2016, 2011, 2006, 2001, 1996, 1991, 1987, 1982, 1980, 1977, 1970, 1967, 1965, 1960 and 1957	27-51
	<b>Polling Station Level Election Results</b>	
7	Name and Number of Polling Station 2024, 2021, 2019, 2016, 2014, 2011 and 2009   Polling Station-wise Electors, Voters & Voters Turnout 2024, 2021, 2019, 2016, 2014, 2011 and 2009   Polling Station wise Elections Results 2024, 2021, 2019, 2016, 2014, 2011 and 2009	52-205
	<b>Share of Assembly Constituency</b>	
8	Share of Assembly Constituency - (Vidhan Sabha) in State, District and Parliamentary Constituency - (Lok Sabha)	206
	<b>Socio-Economic Amenities (2011)</b>	
9	Access to Administrative Units   Agricultural, Manufacturing and Industrial Commodities   Demographic Indicators   Education   Health & Manpower   Drinking Water Supply   Sanitation   Entertainment and Recreations Infrastructure   Power   Food Allocation Distribution and Marketing of Agriculture Commodities Infrastructure   Transport and Road Infrastructure   Communication   Banking and Financial Services   Land Use   Irrigation Source	208-222
10	<b>Abbreviation &amp; Sources</b>	224
11	<b>Disclaimer</b>	226

## Location & Political Map



## Administrative Setup

### List of Village Panchayat & Intermediate Panchayat (Block) Name - 2011

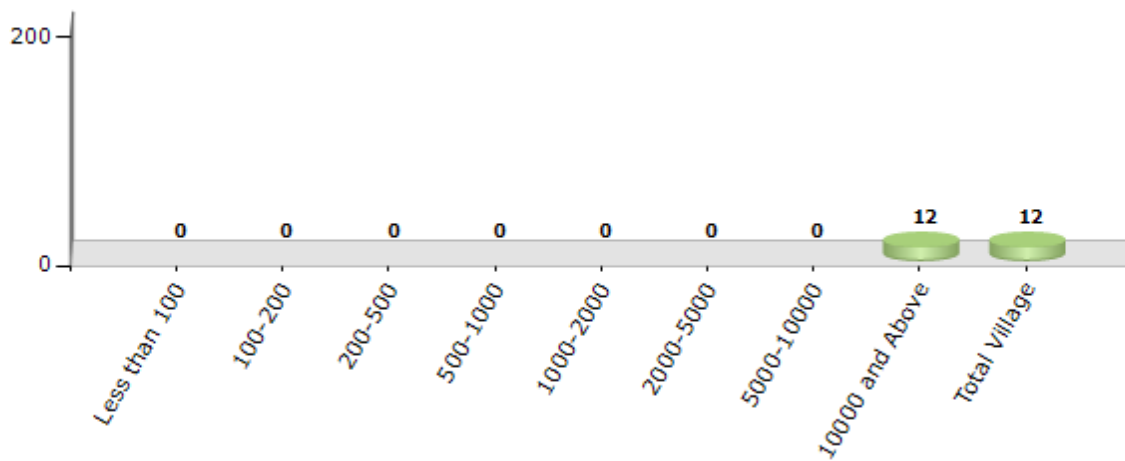
Village Name	Village Panchayat Name	Intermediate Panchayat Name
Alakode	Alakode,Udayagiri	Taliparamba
Chengalai	Chengalai	Taliparamba
Chuzhali	Chengalai	Taliparamba
Eruvassy	Eruvassy	Irikkur
Nediyanga	Sreekandapuram	Irikkur
New Naduvil	Naduvil	Taliparamba
Nuchiyad	Ulikkal	Irikkur
Payyavoor	Payyavoor	Irikkur
Sreekandapuram	Sreekandapuram	Irikkur
Thimiri	Chapparapadavu,Alakode	Taliparamba
Vayathur	Ulikkal	Irikkur
Vellad	Chapparapadavu,Alakode,Udayagiri ,Naduvil	Taliparamba

## Demographics

### Number of Villages by Population Size - 2011

Less than 100	100-200	200-500	500-1000	1000-2000	2000-5000	5000-10000	10000 and Above	Total Village
0	0	0	0	0	0	0	12	12

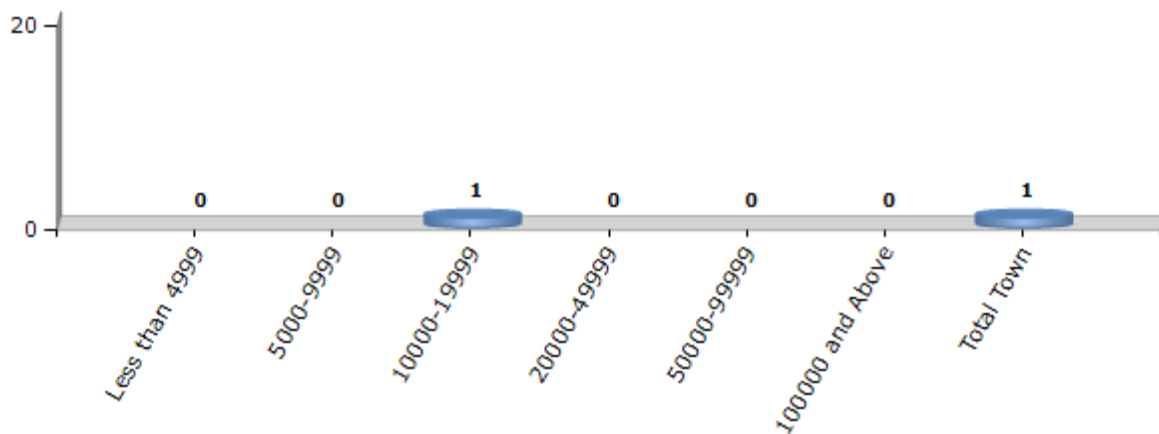
Number of Villages by Population Size - 2011



### Number of Towns by Population Size - 2011

Less than 4999	5000-9999	10000-19999	20000-49999	50000-99999	100000 and Above	Total Town
0	0	1	0	0	0	1

Number of Towns by Population Size - 2011

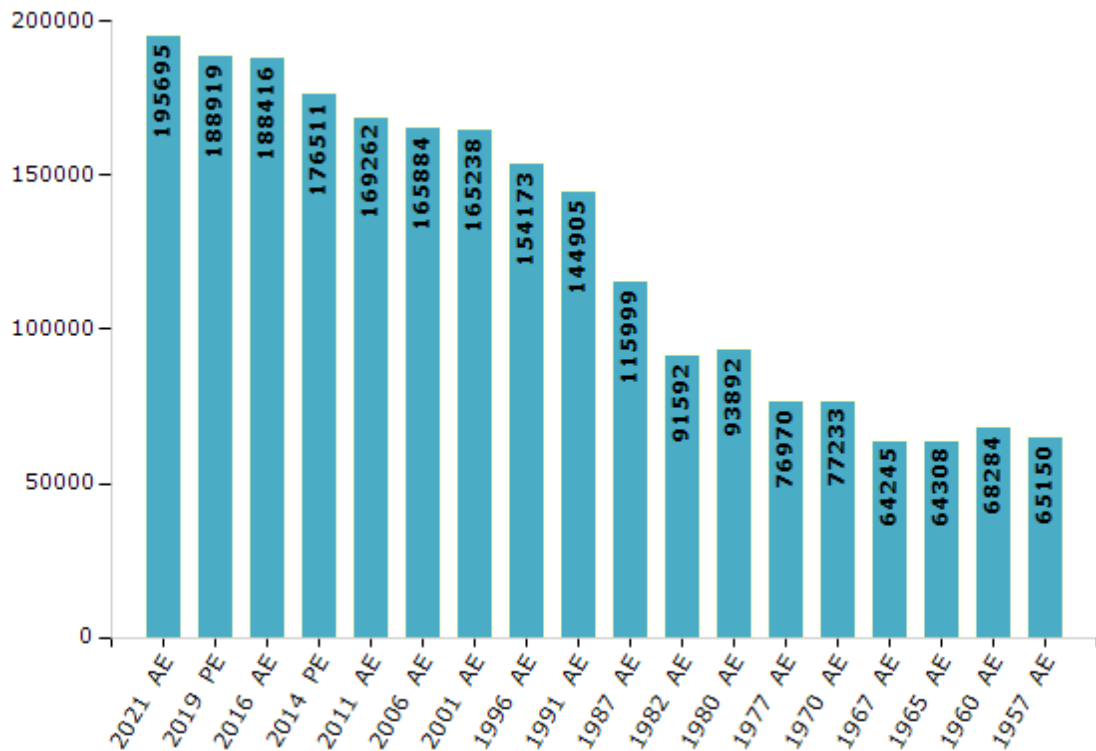


## Electoral Features

### Electors by Male & Female

Year	Male	Female	Others	Total	Year	Male	Female	Others	Total
2021 AE	96850	98844	1	195695	1991 AE	74318	70587	-	144905
2019 PE	93907	95011	1	188919	1987 AE	58792	57207	-	115999
2016 AE	93035	95381	0	188416	1982 AE	46797	44795	-	91592
2014 PE	87514	88997	0	176511	1980 AE	47861	46031	-	93892
2011 AE	83684	85578	0	169262	1977 AE	39841	37129	-	76970
2009 PE	-	-	-	-	1970 AE	38296	38937	-	77233
2006 AE	83108	82776	-	165884	1967 AE	-	-	-	64245
2004 PE	-	-	-	-	1965 AE	-	-	-	64308
2001 AE	83324	81914	-	165238	1960 AE	-	-	-	68284
1999 PE	-	-	-	-	1957 AE	-	-	-	65150
1996 AE	77253	76920	-	154173					

Number of Electors



Note : AE : Assembly Election, PE : Assembly Segment of Parliamentary Election

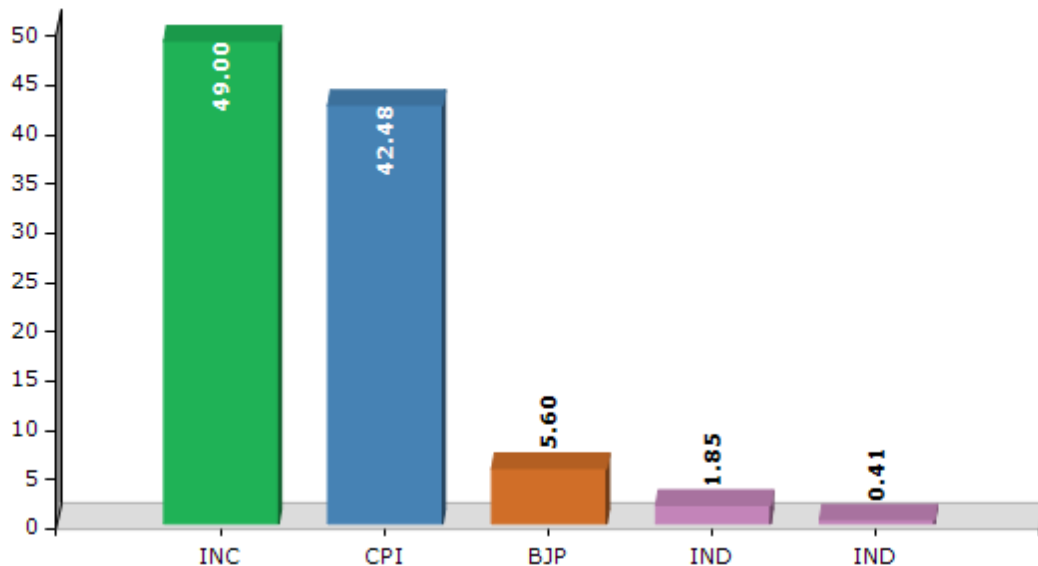


## Historical Summary Election Results

### Summary Result of Assembly Election - 2016

Candidate Name	Party	Votes	Votes %
K C Joseph	INC	72548	49
K T Jose	CPI	62901	42.48
A P Gangadharan	BJP	8294	5.6
Adv. Binoy Thomas	IND	2734	1.85
Joseph K C Kalayakkattil	IND	602	0.41
Rijo	IND	134	0.09
Rajeev Joseph	IND	123	0.08
A K Shaji	IND	103	0.07
Raveendran A V	IND	80	0.05
	NOTA	553	0.37

Votes Percentage of Top Parties - 2016



## Polling Station Level Election Results

### Number and Name of Polling Stations (PS) (2021)

Number of Polling Stations	Name of Polling Stations	Number of Polling Stations	Name of Polling Stations
1	Govt. Upper Primary School Thimiri (Northern Side)	15	Govt. Upper Primary School, Ottathai (Northern Side)
1A	Govt. Upper Primary School Thimiri (Northern Side)	15A	Govt. Upper Primary School, Ottathai (Northern Side)
2	Govt. Upper Primary School Thimiri (Southern Side)	16	N S S Higher Secondary School, Alakode (Eastern Building Southern Side)
2A	Govt. Upper Primary School Thimiri (Southern Side)	17	N S S Lower Primary School, Alakode (Southern Building Western Side)
3	Govt. Upper Primary School Thimiri (Western Side)	17A	N S S Lower Primary School, Alakode (Southern Building Western Side)
3A	Govt. Upper Primary School Thimiri (Western Side)	18	Holy Family L.P. School, Nellippara (Eastern Side)
4	Marigiri High School Therthally (Main Building-Southern Side)	19	N S S Lower Primary School, Alakode (Southern Building Eastern Side)
4A	Marigiri High School Therthally (Main Building-Southern Side)	19A	N S S Lower Primary School, Alakode (Southern Building Eastern Side)
5	Marigiri High School Therthally (Main Building-Northern Side)	20	Holy Family L.P. School, Nellippara (Western Side)
5A	Marigiri High School Therthally (Main Building-Northern Side)	20A	Holy Family L.P. School, Nellippara (Western Side)
6	Chittadi Lower Primary School (Northern Side)	21	N S S Higher Secondary School, Alakode (Middle Part Building Southern Side)
6A	Chittadi Lower Primary School (Northern Side)	21A	N S S Higher Secondary School, Alakode (Middle Part Building Southern Side)
7	Chittadi Lower Primary School (Middle Part)	22	N S S Higher Secondary School, Alakode ( Western Side Building Northern Side)
8	Chittadi Lower Primary School (Southern Side)	22A	N S S Higher Secondary School, Alakode ( Western Side Building Northern Side)
8A	Chittadi Lower Primary School (Southern Side)	23	N S S Higher Secondary School, Alakode (Middle Part Building Northern Side)
9	Rayarome Govt. Upper Primary School (Eastern Side)	23A	N S S Higher Secondary School, Alakode (Middle Part Building Northern Side)
10	Rayarome Govt. High School Northern Side Of North West Building)	24	N S S Lower Primary School, Alakode (Eastern Side Building Northern Side)
11	Rayarome Govt. Upper Primary School (North Building - Western Side)	24A	N S S Lower Primary School, Alakode (Eastern Side Building Northern Side)
12	Govt. Upper Primary School, Parappa (Southern Side Building Northern Side)	25	Allakkode Panchayath Community Hall Nellikkunnu
13	Govt. Upper Primary School, Parappa (Southern Side Building Southern Side)	25A	Allakkode Panchayath Community Hall Nellikkunnu
14	Govt. Upper Primary School, Vijayagiri (Eastern Side)	26	Allakkode Panchayath Community Hall Kavumkudy

Contd....

## Polling Station Level Election Results

### Polling Station-wise Votes Secured by Overall Top Five Parties in Irikkur Assembly in Assembly Election (AE) under Kannur Parliamentary Constituency in Kerala (2021)

Number of Polling Station	Winner - Adv. Sajeew Joseph (INC)	Runner-up - Saji Kuttiyanimattam (KEC(M))	3rd - Aniamma Teacher (BJP)	4th - Chacko Karimbil (IND)	5th - Sajan Kuttiyanikkal (IND)	NOTA	Other	Total Votes Secured
23	240	216	12	0	0	2	1	471
23A	151	312	38	0	1	1	0	503
24	153	247	53	0	0	1	0	454
24A	191	253	47	1	1	2	0	495
25	222	150	6	1	2	1	0	382
25A	292	101	1	1	2	1	0	398
26	263	291	39	1	0	2	0	596
27	182	176	11	1	2	1	0	373
27A	238	134	43	0	1	3	1	420
28	332	201	22	1	0	3	0	559
29	301	223	33	1	1	0	0	559
30	334	188	38	0	0	2	1	563
31	251	195	31	0	2	4	1	484
31A	232	237	38	2	1	1	1	512
32	241	216	8	1	0	1	1	468
33	261	299	61	2	0	4	0	627
34	230	199	27	0	0	1	1	458
35	163	169	43	0	1	2	1	379
35A	180	280	32	0	0	2	0	494
36	282	361	88	0	1	1	1	734
37	227	201	21	0	0	0	0	449
38	208	252	22	0	4	0	0	486
38A	122	394	47	2	5	0	0	570
39	236	190	81	0	1	2	2	512
40	203	241	60	1	3	3	0	511
41	232	239	74	1	0	3	0	549
42	157	197	61	1	0	2	0	418
42A	158	177	64	0	3	1	0	403
43	268	244	51	2	0	3	1	569
44	196	159	17	0	0	1	1	374
44A	173	204	57	1	1	2	0	438
45	313	165	24	1	1	2	0	506
45A	357	125	34	4	0	4	0	524
46	167	166	70	0	0	3	0	406
46A	221	209	41	0	0	4	0	475

Contd....

## Polling Station Level Election Results

### Winner, Runner-up and 3rd Party Position & Winning Margin According to Polling Stations in Irikkur Assembly in Assembly Election (AE) under Kannur Parliamentary Constituency in Kerala (2021)

Polling Station Number	Winner Party	Winner Votes (%)	Runner-up Party	Runner-up Votes (%)	Winning Margin Votes (%)	Third Party	Third Party Votes (%)	Other Votes (%)
47	KEC(M)	446 (53.93)	INC	308 (37.24)	138 (16.69)	BJP	70 (8.46)	3 (0.36)
48	INC	240 (46.07)	KEC(M)	239 (45.87)	1 (0.2)	BJP	36 (6.91)	6 (1.15)
48A	INC	294 (52.22)	KEC(M)	218 (38.72)	76 (13.5)	BJP	50 (8.88)	1 (0.18)
49	INC	258 (54.43)	KEC(M)	142 (29.96)	116 (24.47)	BJP	70 (14.77)	4 (0.84)
49A	KEC(M)	223 (45.14)	INC	204 (41.3)	19 (3.84)	BJP	60 (12.15)	7 (1.42)
50	KEC(M)	366 (49.86)	INC	338 (46.05)	28 (3.81)	BJP	26 (3.54)	4 (0.54)
51	INC	215 (54.99)	KEC(M)	135 (34.53)	80 (20.46)	BJP	36 (9.21)	5 (1.28)
51A	INC	242 (54.75)	KEC(M)	176 (39.82)	66 (14.93)	BJP	18 (4.07)	6 (1.36)
52	INC	198 (60.18)	KEC(M)	126 (38.3)	72 (21.88)	BJP	4 (1.22)	1 (0.3)
52A	KEC(M)	256 (64.48)	INC	106 (26.7)	150 (37.78)	BJP	28 (7.05)	7 (1.76)
53	INC	185 (50.82)	KEC(M)	172 (47.25)	13 (3.57)	BJP	6 (1.65)	1 (0.27)
53A	INC	228 (58.76)	KEC(M)	145 (37.37)	83 (21.39)	BJP	12 (3.09)	3 (0.77)
54	INC	197 (61.56)	KEC(M)	114 (35.63)	83 (25.93)	BJP	6 (1.88)	3 (0.94)
54A	INC	214 (59.28)	KEC(M)	138 (38.23)	76 (21.05)	BJP	4 (1.11)	5 (1.39)
55	INC	235 (63.17)	KEC(M)	121 (32.53)	114 (30.64)	BJP	13 (3.49)	3 (0.81)
55A	INC	219 (60)	KEC(M)	131 (35.89)	88 (24.11)	BJP	13 (3.56)	2 (0.55)
56	INC	204 (54.69)	KEC(M)	138 (37)	66 (17.69)	BJP	23 (6.17)	8 (2.14)
57	INC	221 (52.74)	KEC(M)	173 (41.29)	48 (11.45)	BJP	20 (4.77)	5 (1.19)
57A	INC	218 (51.66)	KEC(M)	168 (39.81)	50 (11.85)	BJP	31 (7.35)	5 (1.18)
58	KEC(M)	339 (49.56)	INC	325 (47.51)	14 (2.05)	BJP	18 (2.63)	2 (0.29)
59	INC	271 (57.66)	KEC(M)	192 (40.85)	79 (16.81)	BJP	4 (0.85)	3 (0.64)
60	KEC(M)	421 (55.69)	INC	304 (40.21)	117 (15.48)	BJP	26 (3.44)	5 (0.66)
61	KEC(M)	402 (55.14)	INC	260 (35.67)	142 (19.47)	BJP	63 (8.64)	4 (0.55)
62	KEC(M)	165 (50)	INC	159 (48.18)	6 (1.82)	BJP	5 (1.52)	1 (0.3)
62A	INC	213 (53.38)	KEC(M)	173 (43.36)	40 (10.02)	BJP	7 (1.75)	6 (1.5)
63	KEC(M)	270 (56.6)	INC	194 (40.67)	76 (15.93)	BJP	11 (2.31)	2 (0.42)
64	INC	368 (51.32)	KEC(M)	329 (45.89)	39 (5.43)	BJP	15 (2.09)	5 (0.7)
65	INC	366 (48.54)	KEC(M)	356 (47.21)	10 (1.33)	BJP	23 (3.05)	9 (1.19)
66	INC	409 (61.78)	KEC(M)	214 (32.33)	195 (29.45)	BJP	33 (4.98)	6 (0.91)
67	INC	415 (64.54)	KEC(M)	209 (32.5)	206 (32.04)	BJP	16 (2.49)	3 (0.47)
68	INC	369 (60.29)	KEC(M)	226 (36.93)	143 (23.36)	BJP	12 (1.96)	5 (0.82)
69	INC	259 (55.11)	KEC(M)	174 (37.02)	85 (18.09)	BJP	34 (7.23)	3 (0.64)
69A	KEC(M)	261 (49.9)	INC	231 (44.17)	30 (5.73)	BJP	29 (5.54)	2 (0.38)
70	INC	272 (49.1)	KEC(M)	266 (48.01)	6 (1.09)	BJP	14 (2.53)	2 (0.36)
71	INC	275 (71.61)	KEC(M)	99 (25.78)	176 (45.83)	BJP	6 (1.56)	4 (1.04)

Contd....

## Socio-Economic Amenities - Rural

### Access to Education Facilities

Particulars	Number of Villages (% of Population)				
	Available	Not Available	If Not Available (Distance of Nearest Facility)		
			A	B	C
Govt. Primary School	12 (100)	0 (0)	0 (0)	0 (0)	0 (0)
Private Primary School	11 (93)	1 (7)	0 (0)	0 (0)	0 (0)
Govt. Middle School	11 (91)	1 (9)	0 (0)	0 (0)	0 (0)
Private Middle School	9 (76)	3 (24)	0 (0)	0 (0)	0 (0)
Govt. Secondary School	8 (71)	4 (29)	0 (0)	1 (8)	0 (0)
Private Secondary School	5 (40)	7 (60)	0 (0)	0 (0)	0 (0)
Govt. Senior Secondary School	6 (54)	6 (46)	1 (9)	3 (19)	0 (0)
Private Senior Secondary School	3 (28)	9 (72)	0 (0)	0 (0)	0 (0)
Govt. Arts and Science Degree College	2 (18)	10 (82)	0 (0)	2 (13)	0 (0)
Private Arts and Science Degree College	5 (49)	7 (51)	0 (0)	3 (23)	2 (15)
Govt. Engineering College	0 (0)	12 (100)	0 (0)	0 (0)	1 (6)
Private Engineering College	1 (8)	11 (92)	0 (0)	4 (31)	6 (55)
Govt. Medicine College	0 (0)	12 (100)	0 (0)	0 (0)	0 (0)
Private Medicine College	0 (0)	12 (100)	0 (0)	0 (0)	12 (100)
Govt. Management Institute	0 (0)	12 (100)	0 (0)	0 (0)	0 (0)
Private Management Institute	1 (8)	11 (92)	0 (0)	2 (15)	9 (77)
Govt. Polytechnic	0 (0)	12 (100)	0 (0)	0 (0)	12 (100)
Private Polytechnic	0 (0)	12 (100)	0 (0)	0 (0)	0 (0)
Govt. Vocational Training School/ITI	1 (9)	11 (91)	0 (0)	1 (6)	8 (68)
Private Vocational Training School/ITI	2 (17)	10 (83)	0 (0)	0 (0)	0 (0)
Govt. Non Formal Training Centre	0 (0)	12 (100)	0 (0)	0 (0)	2 (14)
Private Non Formal Training Centre	1 (7)	11 (93)	0 (0)	2 (16)	7 (63)
Govt. School For Disabled	0 (0)	12 (100)	0 (0)	0 (0)	1 (5)
Private School For Disabled	1 (11)	11 (89)	0 (0)	3 (31)	7 (53)
Government Others	1 (5)	11 (95)	0 (0)	1 (10)	7 (62)
Private Others	1 (7)	11 (93)	1 (10)	1 (7)	0 (0)

Note : Distance A : Less than 5 km; B : Between 5-10 km; C : 10+ km.; Source : Data Analysis is based on 2011 Census.

## DISCLAIMER

The Terms of Use and Disclaimer of Datanet India Private Limited (hereinafter referred to as "Datanet") for use of this analysis report of **Irikkur Assembly Constituency (Irikkur Vidhan Sabha)** :-

1. **Assembly Factbook™** is a Registered Trade Mark owned by Datanet.
2. All the maps are sketched and graphical representation only and have not been drawn to the scale and also not to represent the actual geographical area or boundary of the unit.
3. The data for the aforesaid analysis is based on authentic sources and has been culled from the various publications of Census, CSO and NSSO for district and block level data, various central and state government departments, Central & State Elections Commissions and the concerned Returning Officers' releases, Electoral Rolls, Election results and allied publications, internal assessment, surveys, estimates and analysis. Therefore, certain adjustment of data at micro level may have been done to arrive closer to the macro data.
4. Data have been provided on an "As Is" and "As AVAILABLE" basis
5. The colours shown in the maps or diagram and charts of a particular party, alliance or AC are indicative and do not represent them.
6. This publication which includes maps, sheets, graphs and data would be the property under copyright of Datanet only. The user may use these for its internal study, analysis and research purposes. It's public display, re-selling or any commercial uses by the user are not allowed.
7. Datanet has taken due care and caution in compilation and processing of data and allied information, but does not guarantee the accuracy, adequacy or completeness of any information/analysis and will be not responsible for any errors or omissions or for the results obtained from the use of such information/analysis.
8. All the contents for the publication have been culled from various authentic sources and Datanet reasonably believes such sources to be reliable, but does not make any representations, express or implied as to the accuracy or fitness of use of such information. The information or contents of the information/analysis do not constitute advice and should not be relied upon in making (or refraining from making) any decision. Any reliance placed upon the information provided by Datanet is the sole responsibility and strictly at the user's risk.
9. In no event will Datanet be liable for any damages (including, without limitation, damages for loss of business projects, or loss of profits) arising in contract, tort or otherwise from the use of or inability to use any of its contents, or from any action taken (or refrained from being taken) as a result of using the analysis or any of its contents. Datanet its directors, owners, editors, officials, employees, distributor and agents or any associate will not be liable for any errors in the information contained or any consequences arising from the use of the contents of the provided information/analysis.
10. If any provision of these terms and conditions is held invalid or illegal or unenforceable for any reason by any court of competent jurisdiction, such provision shall be severed and the remainder of provisions of the terms and conditions shall continue in full force and effect as if the Term of Use had been executed with the invalid, illegal or unenforceable provision eliminated.
11. If there are any discrepancies in the information provided, please bring it to attention of Datanet for suitable rectification measures.

**Buy Online This Complete Book At  
Datanet India eBooks Store**

[www.indiastatpublications.com](http://www.indiastatpublications.com)

or go directly at

[http://www.indiastatpublications.com/  
Assembly\\_factbook/Kerala/Kannur/Irikkur](http://www.indiastatpublications.com/Assembly_factbook/Kerala/Kannur/Irikkur)

  
**i** **india**stat**elections**

