



Kerala

# Assembly Factbook™

Kannur Assembly Constituency



Key Electoral Data of Kannur  
Assembly Constituency (Vidhan Sabha)

Kerala

# **Assembly Factbook™**

Kannur Assembly Constituency



Kannur Vidhan Sabha

## **Editor & Director**

Dr. R.K. Thukral

## **Research Editor**

Dr. Shafeeq Rahman

## **Compiled, Researched and Published by Datanet India Pvt. Ltd.**

D-100, 1st Floor,

Okhla Industrial Area, Phase-I,  
New Delhi- 110020.

Ph.: 91-11- 43580781-84

Email : support@indiastatpublications.com

Website : www.indiastatelections.com

## **Online Book Store :**

www.indiastatpublications.com

**Report No. :** AFB/KR-011-0125

**ISBN :** 978-93-5313-549-2

**First Edition :** January, 2018

**Eighth Updated Edition :** January, 2025

**Price :** Rs.11500/-

US\$ 310

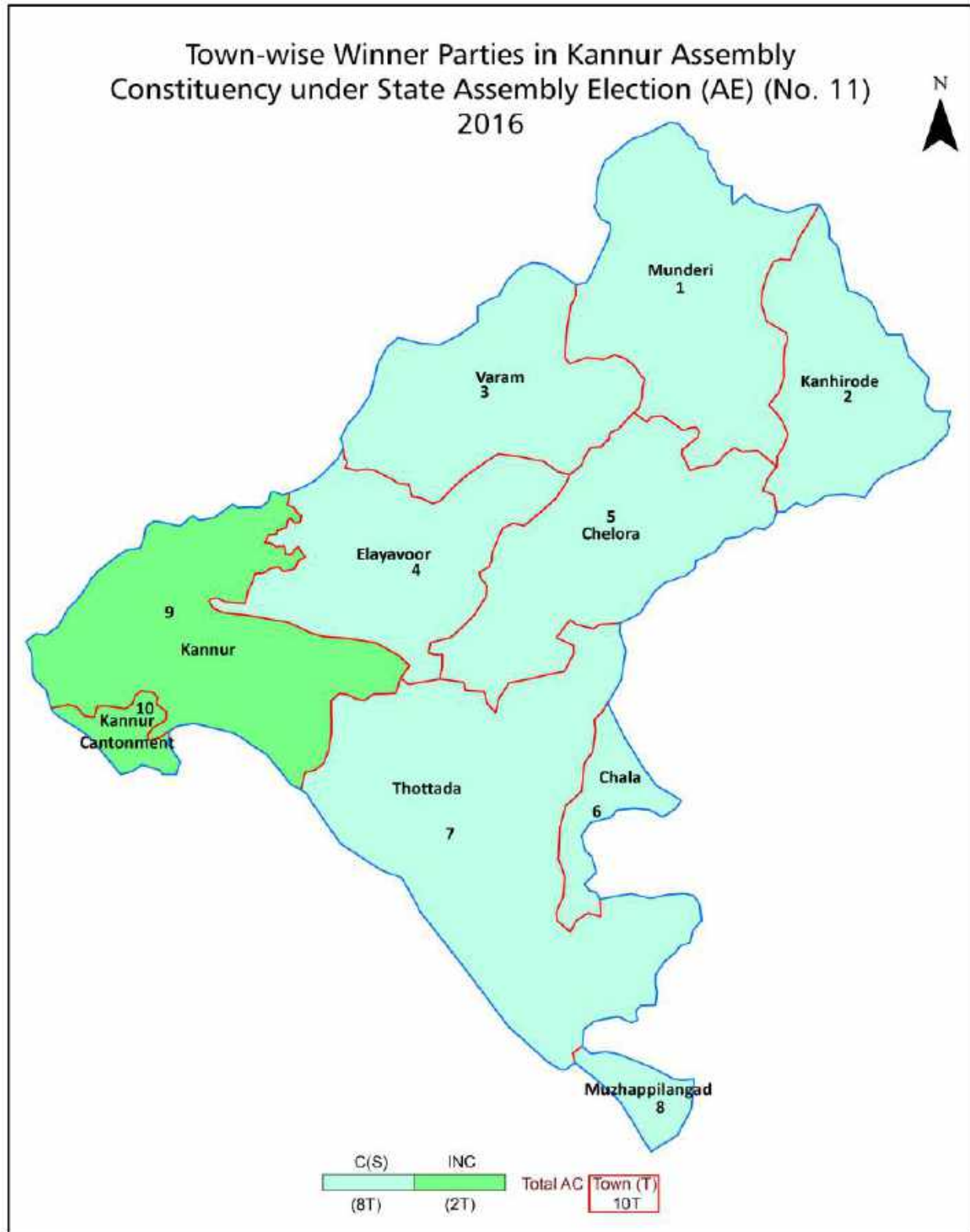
**© Datanet India Pvt. Ltd.**

All rights reserved. No part of this book may be reproduced, stored in a retrieval system or transmitted in any form or by any means, mechanical photocopying, photographing, scanning, recording or otherwise without the prior written permission of the publisher. Please refer to Disclaimer at page no. 180 for the use of this publication.

Printed in India

No.	Particulars	Page No.
	<b>Introduction</b>	
1	Assembly Constituency - (Vidhan Sabha) at a Glance   Features of Assembly as per Delimitation Commission of India (2008)	1-2
	<b>Location and Political Maps</b>	
2	Location Map   Boundaries of Assembly Constituency - (Vidhan Sabha in District   Boundaries of Assembly Constituency under Parliamentary Constituency - (Lok Sabha)   Town-wise Winner Parties- 2024, 2021, 2019, 2016, 2014, 2011 and 2009	3-11
	<b>Administrative Setup (2011)</b>	
3	District   Sub-district   Towns   Villages   Inhabited Villages   Uninhabited Villages   Village Panchayat   Intermediate Panchayat	12
	<b>Demographics (2011)</b>	
4	Population   Households   Rural/Urban Population   Towns Villages by Population Size   Sex Ratio (Total & 0-6 Years)   Religious Population   Social Population   Literacy Rate	13-14
	<b>Electoral Features</b>	
5	Important Dates of Last Elections Held   Electors by Gender   Service Electors   Voters   Voters Turnout   Polling Stations & Average Number of Electors per Polling Station   Electors by Age Group   Present Elected Representatives	15-25
	<b>Historical Summary Election Results</b>	
6	Vote Share of Major Parties   Winning Margin (Number & Percentage   Polarity of Parties   Summary Result of Assembly Segment of Parliamentary Elections 2024, 2019, 2014, 2009, 2004 and 1999   Summary Result of Assembly Elections 2021, 2016, 2011, 2006, 2001, 1996, 1991, 1987, 1982, 1980, 1977, 1970, 1967 and 1965	26-48
	<b>Polling Station Level Election Results</b>	
7	Name and Number of Polling Station 2024, 2021, 2019, 2016, 2014, 2011 and 2009   Polling Station-wise Electors, Voters & Voters Turnout 2024, 2021, 2019, 2016, 2014, 2011 and 2009   Polling Station wise Elections Results 2024, 2021, 2019, 2016, 2014, 2011 and 2009	49-174
	<b>Share of Assembly Constituency</b>	
8	Share of Assembly Constituency - (Vidhan Sabha) in State, District and Parliamentary Constituency - (Lok Sabha)	175
9	<b>Abbreviation &amp; Sources</b>	178
10	<b>Disclaimer</b>	180

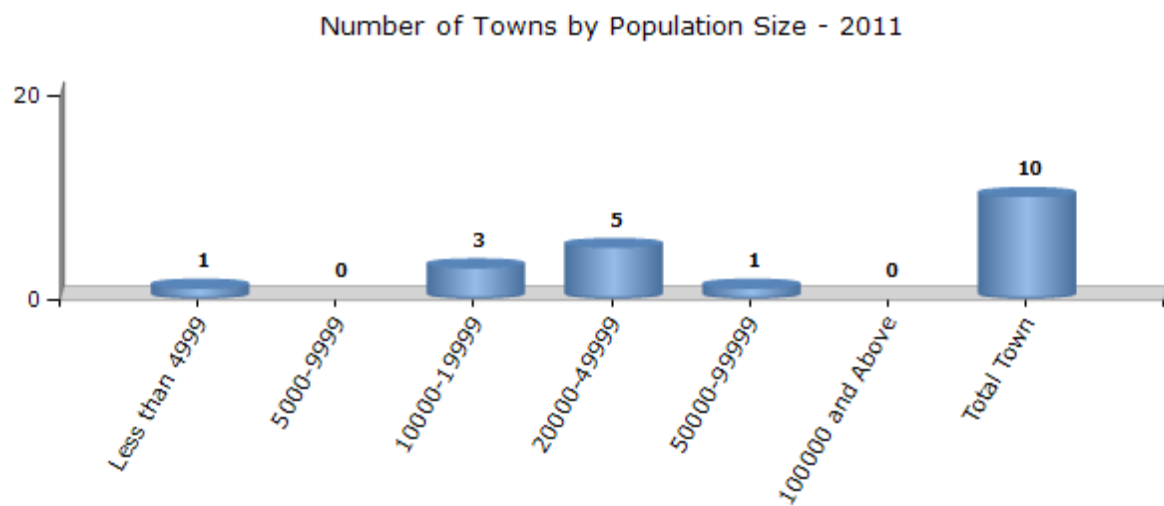
## Location & Political Map



## Demographics

### Number of Towns by Population Size - 2011

Less than 4999	5000-9999	10000-19999	20000-49999	50000-99999	100000 and Above	Total Town
1	0	3	5	1	0	10



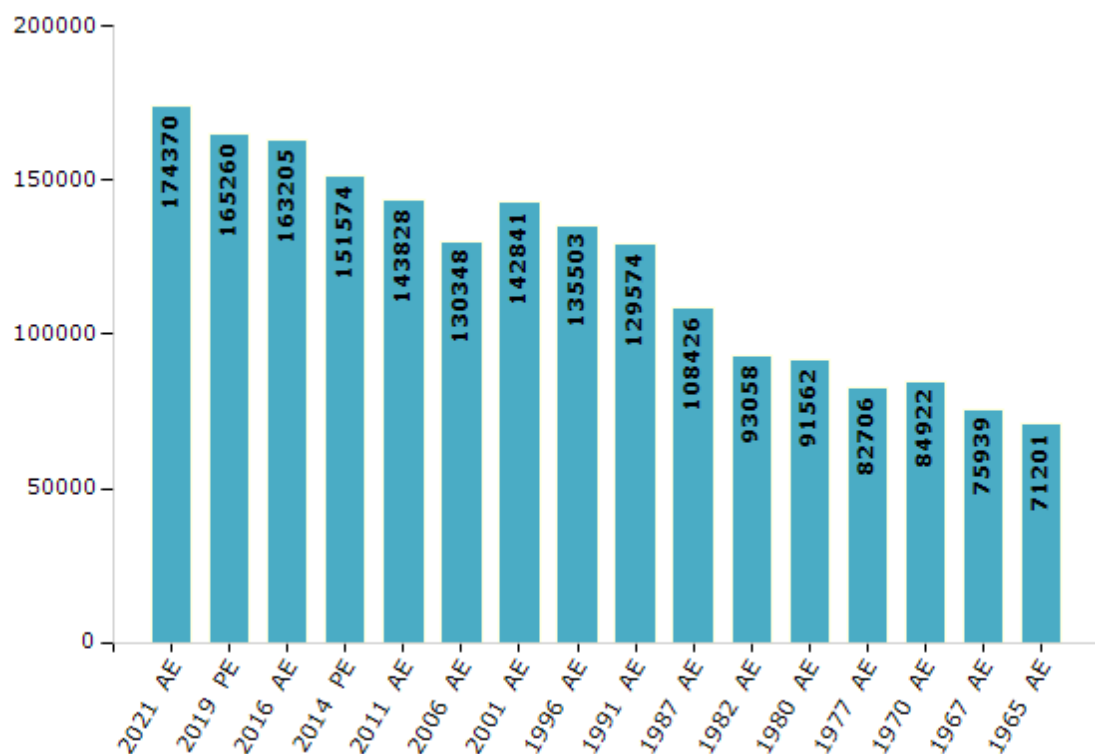
## Electoral Features

### Electors by Male & Female

Year	Male	Female	Others	Total
2021 AE	81305	93063	2	174370
2019 PE	76594	88665	1	165260
2016 AE	74848	88357	0	163205
2014 PE	68537	83037	0	151574
2011 AE	63790	80038	0	143828
2009 PE	-	-	-	-
2006 AE	60607	69741	-	130348
2004 PE	-	-	-	-
2001 AE	70614	72227	-	142841
1999 PE	-	-	-	-
1996 AE	64834	70669	-	135503

Year	Male	Female	Others	Total
1991 AE	64434	65140	-	129574
1987 AE	52984	55442	-	108426
1982 AE	46234	46824	-	93058
1980 AE	44464	47098	-	91562
1977 AE	40292	42414	-	82706
1970 AE	42836	42086	-	84922
1967 AE	-	-	-	75939
1965 AE	-	-	-	71201
1960 AE	-	-	-	-
1957 AE	-	-	-	-

Number of Electors



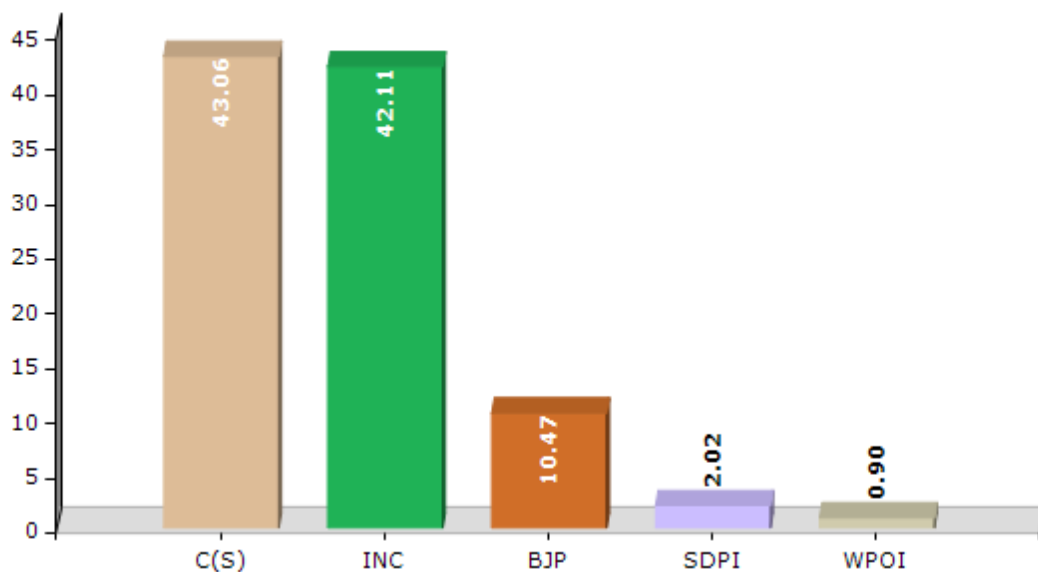
**Note :** AE : Assembly Election, PE : Assembly Segment of Parliamentary Election

## Historical Summary Election Results

### Summary Result of Assembly Election - 2016

Candidate Name	Party	Votes	Votes %
Ramachandran Kadannappalli	C(S)	54347	43.06
Satheesan Pacheni	INC	53151	42.11
K.G. Babu	BJP	13215	10.47
Sufira K P	SDPI	2551	2.02
C P Rahna Teacher	WPOI	1134	0.9
N P Sathar	IND	755	0.6
K Sudhakaran	IND	223	0.18
Satheesan Pazhayadath	IND	97	0.08
Satheesan Edathil Veedu	IND	79	0.06
Ramachandran Thayale Purayil	IND	77	0.06
Ramachandran Potheravalappil	IND	73	0.06
	NOTA	517	0.41

Votes Percentage of Top Parties - 2016



## Polling Station Level Election Results

### Number and Name of Polling Stations (PS) (2021)

Number of Polling Stations	Name of Polling Stations	Number of Polling Stations	Name of Polling Stations
1	Varam U P School (East Side )	16A	Govt. Higher Secondary School Chelora (West Side)
2	Varam U P School (West Side)	17	Govt. Higher Secondary School Chelora (East Side)
2A	Varam U P School (West Side)	17A	Govt. Higher Secondary School Chelora (East Side)
3	Varam U P School	18	Vattapoi Mappila LP School (North Side)
4	Varam U P School (Middle Side)	18A	Vattapoi Mappila LP School (North Side)
4A	Varam U P School (Middle Side)	19	Machery Mappila L P School (West Side)
5	Pallipram U P School (West Side)	19A	Machery Mappila L P School (West Side)
6	Pallipram U P School (East Side)	20	Machery Mappila L P School (East Side)
7	Hidros Memmorial English Medium School Varam Kadavu (West Side Building - Middle Part)	21	Machery New U P School
8	Hidros Memmorial English Medium School Varam Kadavu	22	Machery New U P School (North Side)
9	Varam Mappila L P School (East Side)	23	Kappad Krishnavilasam U.P
10	Varam Mappila L P School (West Side)	23A	Kappad Krishnavilasam U.P
11	Valiyannur L P School	24	Kappad Krishnavilasam U.P (North Side)
11A	Valiyannur L P School	24A	Kappad Krishnavilasam U.P (North Side)
12	Puratheel New Mappila U P School	25	Peringalayi Sisumandiram, Perinaglayi
13	Puratheel New Mappila U P School	25A	Peringalayi Sisumandiram, Perinaglayi
14	Vattapoi Mappila LP School	26	Kappad Madrassa L P School, Kappad
14A	Vattapoi Mappila LP School	26A	Kappad Madrassa L P School, Kappad
15	Valiyannur North LP (West Side)	27	Peringalayi LPS (Old Building)
15A	Valiyannur North LP (West Side)	27A	Peringalayi LPS (Old Building)
16	Govt. Higher Secondary School Chelora (West Side)	28	Govt. Higher Secondary School, Chelora (Higher Secondary Block)

Contd....

## Polling Station Level Election Results

### Polling Station-wise Votes Secured by Overall Top Five Parties in Kannur Assembly in Assembly Election (AE) under Kannur Parliamentary Constituency in Kerala (2021)

Number of Polling Station	Winner - Ramachandran Kadannappalli (C(S))	Runner-up - Satheeshan Pacheni (INC)	3rd - Archana Vandichal (BJP)	4th - B Shamsudheen Moulavi (SDPI)	5th - T K Ganesh Babu (NWLBRP)	NOTA	Other	Total Votes Secured
25	225	155	24	2	4	1	0	411
25A	270	151	22	5	3	0	0	451
26	254	153	36	5	4	0	1	453
26A	232	171	35	2	5	4	3	452
27	204	158	57	0	2	1	2	424
27A	311	160	58	0	5	3	1	538
28	209	170	66	3	3	1	0	452
28A	289	136	27	1	5	3	1	462
29	210	173	26	14	2	0	1	426
29A	262	142	45	4	5	0	0	458
30	241	112	47	1	1	2	1	405
30A	239	156	41	1	1	3	0	441
31	267	123	59	2	8	1	1	461
31A	334	128	29	2	4	1	3	501
32	487	198	66	6	8	2	2	769
33	361	129	20	1	4	1	2	518
33A	265	241	38	4	4	4	1	557
34	345	161	19	1	1	2	0	529
34A	334	171	31	1	4	4	3	548
35	374	108	34	0	3	3	3	525
35A	357	171	17	1	3	1	1	551
36	249	224	8	12	0	0	2	495
36A	226	269	12	15	5	1	0	528
37	231	201	26	3	4	2	3	470
37A	242	215	19	10	0	1	1	488
38	219	250	31	5	1	2	4	512
38A	334	220	41	3	7	1	2	608
39	308	128	38	4	0	2	1	481
39A	247	199	28	1	1	1	0	477
40	268	211	51	0	2	0	1	533
40A	359	149	36	17	0	1	1	563
41	79	331	3	22	5	3	2	445
41A	78	347	11	9	1	1	2	449
42	199	271	34	13	0	0	0	517
42A	204	290	34	16	1	1	3	549

Contd....

## Polling Station Level Election Results

**Winner, Runner-up and 3rd Party Position & Winning Margin According to Polling Stations in Kannur Assembly in Assembly Election (AE) under Kannur Parliamentary Constituency in Kerala (2021)**

Polling Station Number	Winner Party	Winner Votes (%)	Runner-up Party	Runner-up Votes (%)	Winning Margin Votes (%)	Third Party	Third Party Votes (%)	Other Votes (%)
43	C(S)	306 (60.36)	INC	176 (34.71)	130 (25.65)	BJP	20 (3.94)	5 (0.99)
43A	C(S)	314 (55.38)	INC	207 (36.51)	107 (18.87)	BJP	42 (7.41)	4 (0.71)
44	C(S)	273 (54.82)	INC	154 (30.92)	119 (23.9)	BJP	62 (12.45)	9 (1.81)
44A	C(S)	394 (68.88)	INC	133 (23.25)	261 (45.63)	BJP	35 (6.12)	10 (1.75)
45	INC	286 (59.83)	C(S)	137 (28.66)	149 (31.17)	BJP	46 (9.62)	9 (1.88)
45A	INC	237 (49.79)	C(S)	195 (40.97)	42 (8.82)	BJP	39 (8.19)	5 (1.05)
46	INC	236 (42.91)	C(S)	214 (38.91)	22 (4)	BJP	86 (15.64)	14 (2.55)
46A	C(S)	272 (48.92)	INC	242 (43.53)	30 (5.39)	BJP	34 (6.12)	8 (1.44)
47	C(S)	338 (66.54)	INC	115 (22.64)	223 (43.9)	BJP	46 (9.06)	9 (1.77)
47A	C(S)	268 (51.44)	INC	205 (39.35)	63 (12.09)	BJP	42 (8.06)	6 (1.15)
48	C(S)	282 (51.84)	INC	198 (36.4)	84 (15.44)	SDPI	29 (5.33)	35 (6.43)
48A	C(S)	311 (51.07)	INC	242 (39.74)	69 (11.33)	BJP	43 (7.06)	13 (2.13)
49	C(S)	313 (56.09)	INC	201 (36.02)	112 (20.07)	BJP	38 (6.81)	6 (1.08)
49A	C(S)	355 (68.4)	INC	123 (23.7)	232 (44.7)	BJP	31 (5.97)	10 (1.93)
50	INC	276 (66.35)	C(S)	102 (24.52)	174 (41.83)	BJP	26 (6.25)	12 (2.88)
50A	INC	331 (79.19)	C(S)	79 (18.9)	252 (60.29)	SDPI	4 (0.96)	4 (0.96)
51	INC	555 (75)	C(S)	167 (22.57)	388 (52.43)	SDPI	7 (0.95)	11 (1.49)
52	INC	442 (63.97)	C(S)	217 (31.4)	225 (32.57)	BJP	16 (2.32)	16 (2.32)
53	INC	292 (55.41)	C(S)	202 (38.33)	90 (17.08)	BJP	15 (2.85)	18 (3.42)
53A	INC	318 (62.23)	C(S)	165 (32.29)	153 (29.94)	BJP	15 (2.94)	13 (2.54)
54	C(S)	230 (50.22)	INC	179 (39.08)	51 (11.14)	SDPI	26 (5.68)	23 (5.02)
54A	INC	238 (51.97)	C(S)	164 (35.81)	74 (16.16)	BJP	40 (8.73)	16 (3.49)
55	INC	222 (46.93)	C(S)	220 (46.51)	2 (0.42)	BJP	18 (3.81)	13 (2.75)
55A	INC	262 (54.7)	C(S)	186 (38.83)	76 (15.87)	BJP	13 (2.71)	18 (3.76)
56	C(S)	286 (53.56)	INC	215 (40.26)	71 (13.3)	BJP	27 (5.06)	6 (1.12)
56A	INC	292 (54.78)	C(S)	194 (36.4)	98 (18.38)	BJP	31 (5.82)	16 (3)
57	INC	307 (69.93)	C(S)	103 (23.46)	204 (46.47)	BJP	19 (4.33)	10 (2.28)
57A	INC	350 (73.84)	C(S)	96 (20.25)	254 (53.59)	BJP	16 (3.38)	12 (2.53)
58	C(S)	288 (57.26)	INC	171 (34)	117 (23.26)	BJP	25 (4.97)	19 (3.78)
58A	C(S)	263 (49.07)	INC	210 (39.18)	53 (9.89)	BJP	50 (9.33)	13 (2.43)
59	INC	290 (60.04)	C(S)	159 (32.92)	131 (27.12)	SDPI	18 (3.73)	16 (3.31)
59A	INC	258 (50.39)	C(S)	208 (40.63)	50 (9.76)	SDPI	35 (6.84)	11 (2.15)
60	C(S)	226 (48.92)	INC	184 (39.83)	42 (9.09)	BJP	39 (8.44)	13 (2.81)
60A	C(S)	311 (59.92)	INC	143 (27.55)	168 (32.37)	BJP	58 (11.18)	7 (1.35)
61	C(S)	250 (50.71)	INC	167 (33.87)	83 (16.84)	BJP	70 (14.2)	6 (1.22)

Contd....

## DISCLAIMER

The Terms of Use and Disclaimer of Datanet India Private Limited (hereinafter referred to as "Datanet") for use of this analysis report of **Kannur Assembly Constituency (Kannur Vidhan Sabha) :-**

1. **Assembly Factbook™** is a Registered Trade Mark owned by Datanet.
2. All the maps are sketched and graphical representation only and have not been drawn to the scale and also not to represent the actual geographical area or boundary of the unit.
3. The data for the aforesaid analysis is based on authentic sources and has been culled from the various publications of Census, CSO and NSSO for district and block level data, various central and state government departments, Central & State Elections Commissions and the concerned Returning Officers' releases, Electoral Rolls, Election results and allied publications, internal assessment, surveys, estimates and analysis. Therefore, certain adjustment of data at micro level may have been done to arrive closer to the macro data.
4. Data have been provided on an "As Is" and "As AVAILABLE" basis
5. The colours shown in the maps or diagram and charts of a particular party, alliance or AC are indicative and do not represent them.
6. This publication which includes maps, sheets, graphs and data would be the property under copyright of Datanet only. The user may use these for its internal study, analysis and research purposes. It's public display, re-selling or any commercial uses by the user are not allowed.
7. Datanet has taken due care and caution in compilation and processing of data and allied information, but does not guarantee the accuracy, adequacy or completeness of any information/analysis and will be not responsible for any errors or omissions or for the results obtained from the use of such information/analysis.
8. All the contents for the publication have been culled from various authentic sources and Datanet reasonably believes such sources to be reliable, but does not make any representations, express or implied as to the accuracy or fitness of use of such information. The information or contents of the information/analysis do not constitute advice and should not be relied upon in making (or refraining from making) any decision. Any reliance placed upon the information provided by Datanet is the sole responsibility and strictly at the user's risk.
9. In no event will Datanet be liable for any damages (including, without limitation, damages for loss of business projects, or loss of profits) arising in contract, tort or otherwise from the use of or inability to use any of its contents, or from any action taken (or refrained from being taken) as a result of using the analysis or any of its contents. Datanet its directors, owners, editors, officials, employees, distributor and agents or any associate will not be liable for any errors in the information contained or any consequences arising from the use of the contents of the provided information/analysis.
10. If any provision of these terms and conditions is held invalid or illegal or unenforceable for any reason by any court of competent jurisdiction, such provision shall be severed and the remainder of provisions of the terms and conditions shall continue in full force and effect as if the Term of Use had been executed with the invalid, illegal or unenforceable provision eliminated.
11. If there are any discrepancies in the information provided, please bring it to attention of Datanet for suitable rectification measures.

**Buy Online This Complete Book At**  
**Datanet India eBooks Store**

[www.indiastatpublications.com](http://www.indiastatpublications.com)

or go directly at

[http://www.indiastatpublications.com/  
Assembly\\_factbook/Kerala/Kannur/ Kannur](http://www.indiastatpublications.com/Assembly_factbook/Kerala/Kannur/Kannur)

  **india**stat**elections**

