



Kerala

# Assembly Factbook™

Mattannur Assembly Constituency



Key Electoral Data of Mattannur  
Assembly Constituency (Vidhan Sabha)

Kerala

# Assembly Factbook™

Mattannur Assembly Constituency



Mattannur Vidhan Sabha

**Editor & Director**

Dr. R.K. Thukral

**Research Editor**

Dr. Shafeeq Rahman

**Compiled, Researched and Published by  
Datanet India Pvt. Ltd.**

D-100, 1st Floor,

Okhla Industrial Area, Phase-I,

New Delhi- 110020.

Ph.: 91-11- 43580781-84

Email : support@indiastatpublications.com

Website : www.indiastatelections.com

**Online Book Store :**

www.indiastatpublications.com

**Report No. :** AFB/KR-015-0125

**ISBN :** 978-93-5313-579-9

**First Edition :** January, 2018

**Eighth Updated Edition :** January, 2025

**Price :** Rs.11500/-

US\$ 310

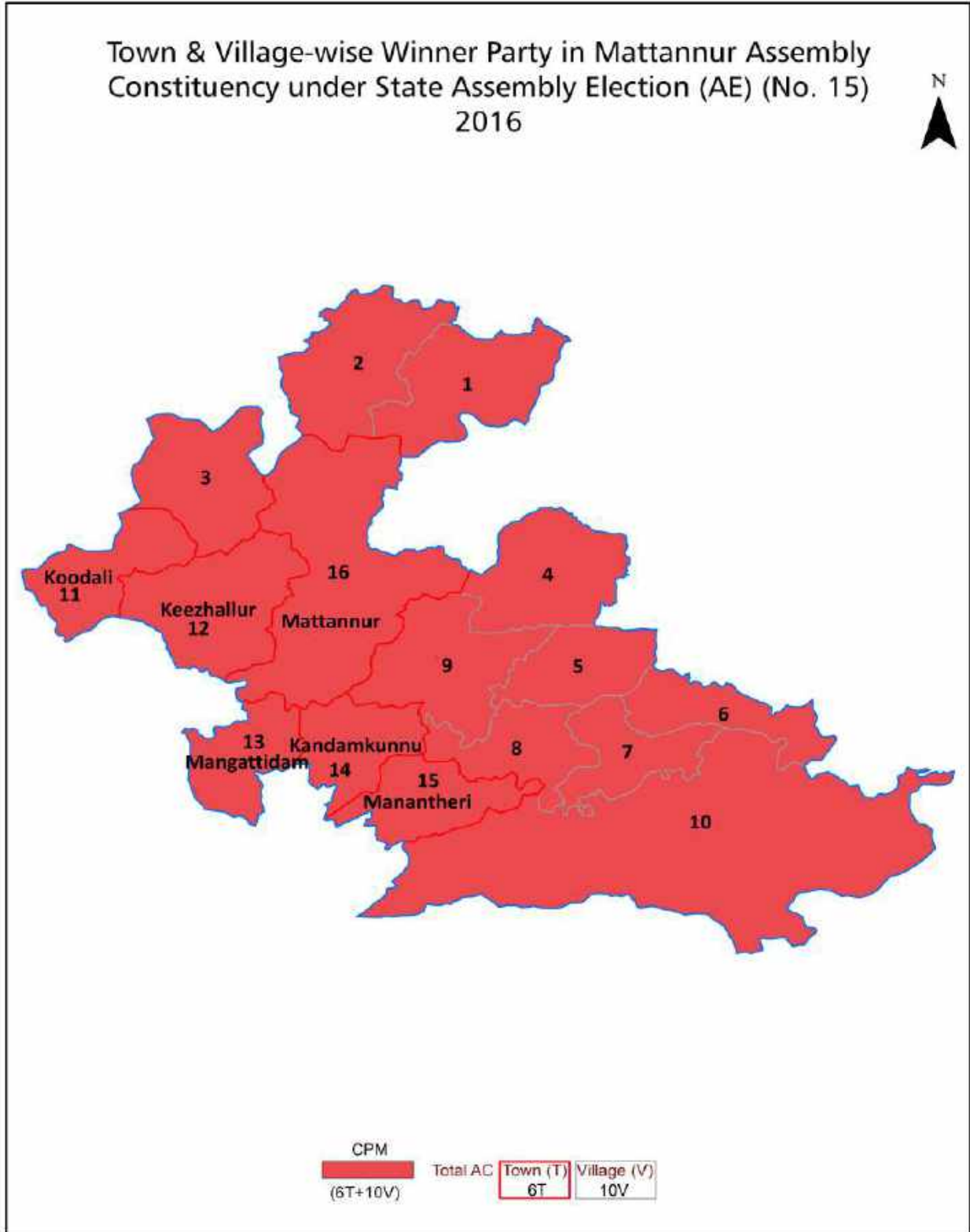
© **Datanet India Pvt. Ltd.**

All rights reserved. No part of this book may be reproduced, stored in a retrieval system or transmitted in any form or by any means, mechanical photocopying, photographing, scanning, recording or otherwise without the prior written permission of the publisher. Please refer to Disclaimer at page no. 209 for the use of this publication.

Printed in India

No.	Particulars	Page No.
	<b>Introduction</b>	
1	Assembly Constituency - (Vidhan Sabha) at a Glance   Features of Assembly as per Delimitation Commission of India (2008)	1-2
	<b>Location and Political Maps</b>	
2	Location Map   Boundaries of Assembly Constituency - (Vidhan Sabha in District   Boundaries of Assembly Constituency under Parliamentary Constituency - (Lok Sabha)   Town & Village-wise Winner Parties- 2024, 2021, 2019, 2016, 2014, 2011 and 2009	3-10
	<b>Administrative Setup (2011)</b>	
3	District   Sub-district   Towns   Villages   Inhabited Villages   Uninhabited Villages   Village Panchayat   Intermediate Panchayat	11-12
	<b>Demographics (2011)</b>	
4	Population   Households   Rural/Urban Population   Towns and Villages by Population Size   Sex Ratio (Total & 0-6 Years)   Religious Population   Social Population   Literacy Rate	13-14
	<b>Electoral Features</b>	
5	Important Dates of Last Elections Held   Electors by Gender   Service Electors   Voters   Voters Turnout   Polling Stations & Average Number of Electors per Polling Station   Electors by Age Group   Present Elected Representatives	15-26
	<b>Historical Summary Election Results</b>	
6	Vote Share of Major Parties   Winning Margin (Number & Percentage   Polarity of Parties   Summary Result of Assembly Segment of Parliamentary Elections 2024, 2019, 2014 and 2009   Summary Result of Assembly Elections 2021, 2016 and 2011	27-36
	<b>Polling Station Level Election Results</b>	
7	Name and Number of Polling Station 2024, 2021, 2019, 2016, 2014, 2011 and 2009   Polling Station-wise Electors, Voters & Voters Turnout 2024, 2021, 2019, 2016, 2014, 2011 and 2009   Polling Station wise Elections Results 2024, 2021, 2019, 2016, 2014, 2011 and 2009	37-188
	<b>Share of Assembly Constituency</b>	
8	Share of Assembly Constituency - (Vidhan Sabha) in State, District and Parliamentary Constituency - (Lok Sabha)	189
	<b>Socio-Economic Amenities (2011)</b>	
9	Access to Administrative Units   Agricultural, Manufacturing and Industrial Commodities   Demographic Indicators   Education   Health & Manpower   Drinking Water Supply   Sanitation   Entertainment and Recreations Infrastructure   Power   Food Allocation Distribution and Marketing of Agriculture Commodities Infrastructure   Transport and Road Infrastructure   Communication   Banking and Financial Services   Land Use   Irrigation Source	191-205
10	<b>Abbreviation &amp; Sources</b>	207
11	<b>Disclaimer</b>	209

Location & Political Map



## Administrative Setup

### List of Village Panchayat & Intermediate Panchayat (Block) Name - 2011

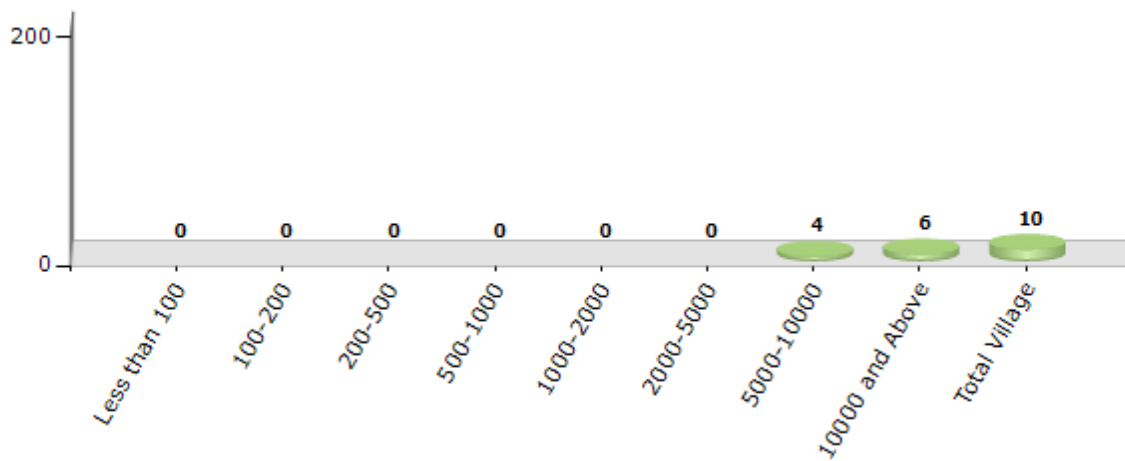
Village Name	Village Panchayat Name	Intermediate Panchayat Name
Cheruvanchery	Pattiom	Koothuparamba
Kalliad	Padiyoor-Kalliad	Irikkur
Kannavam	Chittariparamba	Koothuparamba
Koloyad	Koloyad	Peravoor
Padiyoor	Padiyoor-Kalliad	Irikkur
Pattannur	Koodali	Iritty
Sivapuram	Malur	Peravoor
Thillenkeri	Thillenkeri	Iritty
Tholambra	Malur	Peravoor
Vekkalam	Koloyad	Peravoor

## Demographics

### Number of Villages by Population Size - 2011

Less than 100	100-200	200-500	500-1000	1000-2000	2000-5000	5000-10000	10000 and Above	Total Village
0	0	0	0	0	0	4	6	10

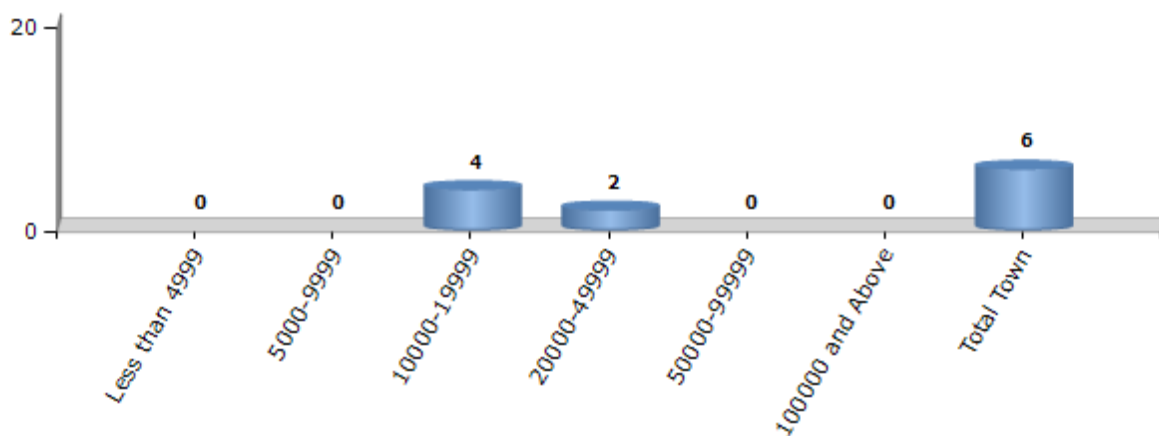
Number of Villages by Population Size - 2011



### Number of Towns by Population Size - 2011

Less than 4999	5000-9999	10000-19999	20000-49999	50000-99999	100000 and Above	Total Town
0	0	4	2	0	0	6

Number of Towns by Population Size - 2011

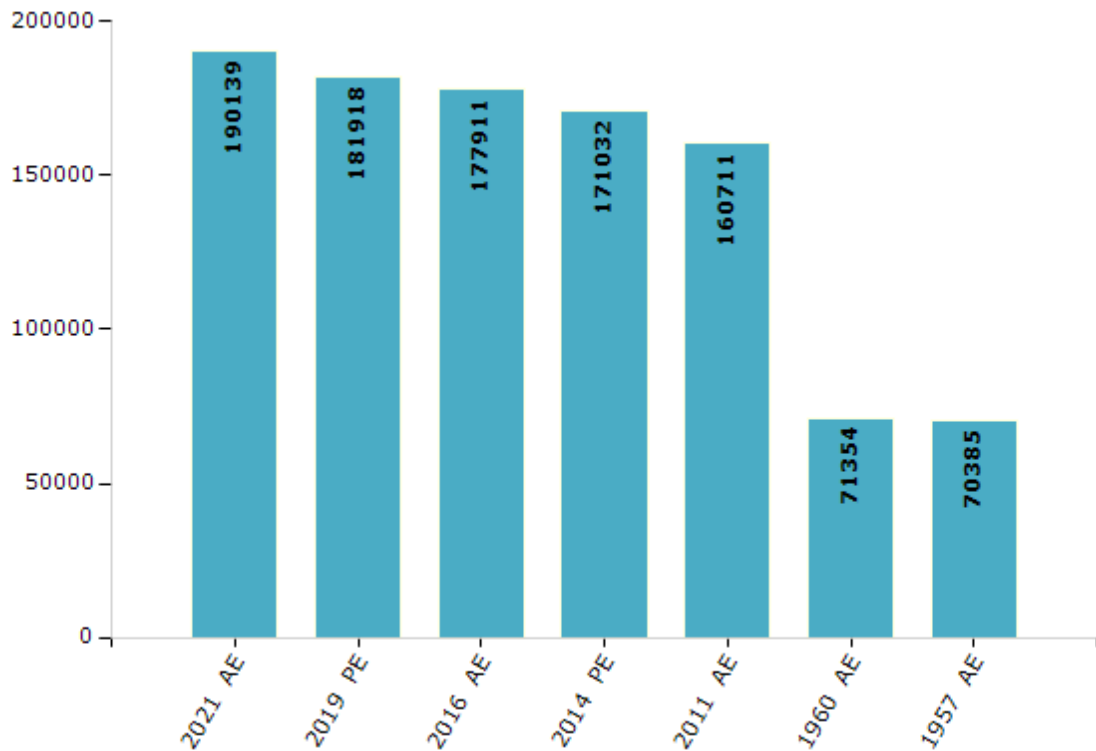


## Electoral Features

### Electors by Male & Female

Year	Male	Female	Others	Total	Year	Male	Female	Others	Total
2021 AE	90935	99204	0	190139	1991 AE	-	-	-	-
2019 PE	86861	95057	0	181918	1987 AE	-	-	-	-
2016 AE	84194	93717	0	177911	1982 AE	-	-	-	-
2014 PE	81314	89718	0	171032	1980 AE	-	-	-	-
2011 AE	75633	85078	0	160711	1977 AE	-	-	-	-
2009 PE	-	-	-	-	1970 AE	-	-	-	-
2006 AE	-	-	-	-	1967 AE	-	-	-	-
2004 PE	-	-	-	-	1965 AE	-	-	-	-
2001 AE	-	-	-	-	1960 AE	-	-	-	-
1999 PE	-	-	-	-	1957 AE	-	-	-	-
1996 AE	-	-	-	-					

Number of Electors



Note : AE : Assembly Election, PE : Assembly Segment of Parliamentary Election

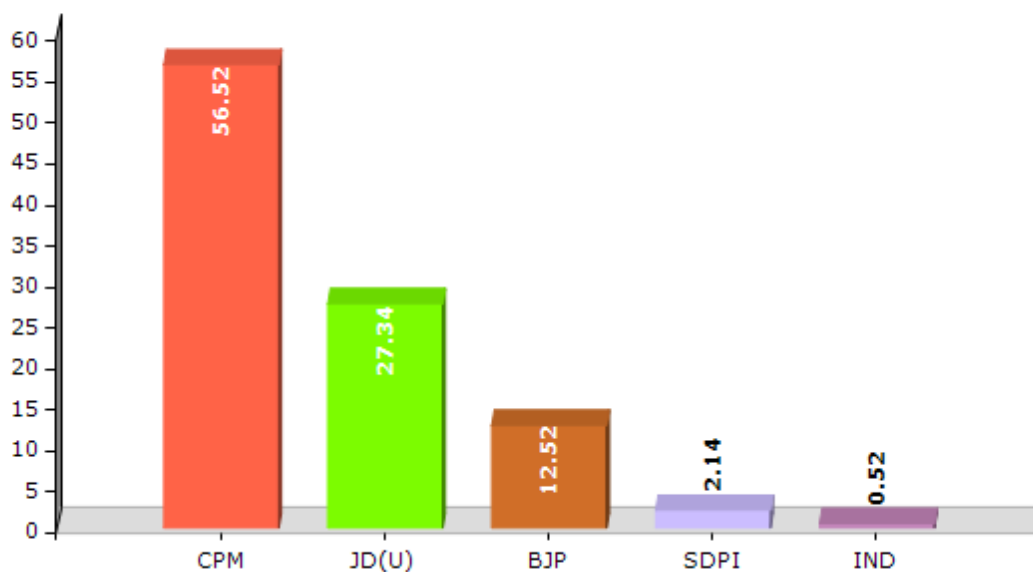


## Historical Summary Election Results

### Summary Result of Assembly Election - 2016

Candidate Name	Party	Votes	Votes %
E. P. Jayarajan	CPM	84030	56.52
K. P. Prasanth	JD(U)	40649	27.34
Biju Elakkuzhi	BJP	18620	12.52
Rafeekh Keecheri	SDPI	3188	2.14
Kodippadi Prasanth	IND	770	0.52
	NOTA	1420	0.96

Votes Percentage of Top Parties - 2016



**Polling Station Level Election Results**

**Number and Name of Polling Stations (PS) (2021)**

<b>Number of Polling Stations</b>	<b>Name of Polling Stations</b>	<b>Number of Polling Stations</b>	<b>Name of Polling Stations</b>
1	Koodali High School, East Building (North Side)	11A	K P C. Higher Secondary School Pattannur (North Side)
1A	Koodali High School, East Building (North Side)	12	K P C. Higher Secondary School Pattannur (South Side)
2	Koodali High School, West Side Building (South Side)	12A	K P C. Higher Secondary School Pattannur (South Side)
2A	Koodali High School, West Side Building (South Side)	13	Kunnoth U P School (North Side)
3	Koodali High School, West Side Building (North Side)	14	Kunnoth U P School (South Side)
3A	Koodali High School, West Side Building (North Side)	15	Pattannur A U P School (North Side)
4	Koodali High School (East Side)	15A	Pattannur A U P School (North Side)
4A	Koodali High School (East Side)	16	Pattannur A U P School (South Side)
5	Koodali U P S (Middle Side)	16A	Pattannur A U P School (South Side)
5A	Koodali U P S (Middle Side)	17	Kodolipram Govt. L P S (East Side)
6	Koodali U P S (South Side)	18	Palad L P School, Palad
6A	Koodali U P S (South Side)	19	Kodolipram Govt. L P S (West Side)
7	Koodali U P S (North Side)	19A	Kodolipram Govt. L P S (West Side)
7A	Koodali U P S (North Side)	20	Aayipuzha Govt. U P S (South Side)
8	Muttannur U P S (North Side)	21	Aayipuzha Govt. U P S (North Side)
8A	Muttannur U P S (North Side)	21A	Aayipuzha Govt. U P S (North Side)
9	Muttannur U P S (East Side)	22	I M A English Medium School, Aayipuzha
9A	Muttannur U P S (East Side)	22A	I M A English Medium School, Aayipuzha
10	Deshamithram L P School	23	Gandhi Vilasam Lower Primary School, Blathoor (Middle New Building)
10A	Deshamithram L P School	24	Gandhi Vilasam Lower Primary School, Blathoor (North East Old Building)
11	K P C. Higher Secondary School Pattannur (North Side)	24A	Gandhi Vilasam Lower Primary School, Blathoor (North East Old Building)

Contd....

**Polling Station Level Election Results**

**Polling Station-wise Votes Secured by Overall Top Five Parties in Mattannur Assembly in Assembly Election (AE) under Kannur Parliamentary Constituency in Kerala (2021)**

Number of Polling Station	Winner - K K Shailaja Teacher (CPI(M))	Runner-up - Illikkal Augusthy (RSP)	3rd - Biju Elakkuzhi (BJP)	4th - Rafeek Keechery (SDPI)	5th - Augusthy N A (IND)	NOTA	Other	Total Votes Secured
21	169	198	2	24	4	2	0	399
21A	163	245	0	15	1	1	0	425
22	132	300	0	13	2	2	0	449
22A	162	315	1	12	2	1	0	493
23	692	54	101	3	0	1	0	851
24	298	120	17	5	5	3	0	448
24A	326	122	29	4	2	4	0	487
25	220	156	10	3	2	2	0	393
25A	256	105	28	2	3	1	0	395
26	267	137	19	4	4	3	0	434
26A	281	189	25	1	1	3	0	500
27	252	142	32	5	0	3	0	434
27A	171	121	144	2	1	4	0	443
28	522	120	48	0	2	3	0	695
29	282	164	47	1	1	3	0	498
29A	344	128	22	3	1	4	0	502
30	181	127	14	1	1	0	0	324
30A	214	87	40	1	4	0	0	346
31	262	96	47	1	5	0	0	411
31A	352	62	35	1	2	1	0	453
32	353	42	92	1	1	4	0	493
32A	344	95	70	1	4	1	0	515
33	337	56	55	1	0	1	0	450
33A	320	82	34	1	0	1	0	438
34	201	302	12	29	2	4	0	550
35	362	205	65	8	3	1	0	644
36	279	94	101	2	0	4	0	480
36A	369	66	72	2	0	1	0	510
37	273	92	49	0	0	1	0	415
37A	260	165	39	2	0	1	0	467
38	255	122	40	3	2	1	0	423
38A	272	68	60	0	1	1	0	402
39	214	236	59	16	5	2	0	532
39A	353	154	66	1	3	1	0	578
40	237	205	39	4	0	2	0	487

Contd....

## Polling Station Level Election Results

### Winner, Runner-up and 3rd Party Position & Winning Margin According to Polling Stations in Mattannur Assembly in Assembly Election (AE) under Kannur Parliamentary Constituency in Kerala (2021)

Polling Station Number	Winner Party	Winner Votes (%)	Runner-up Party	Runner-up Votes (%)	Winning Margin Votes (%)	Third Party	Third Party Votes (%)	Other Votes (%)
40A	CPI(M)	254 (50.5)	RSP	194 (38.57)	60 (11.93)	BJP	49 (9.74)	6 (1.19)
41	CPI(M)	378 (56.59)	RSP	222 (33.23)	156 (23.36)	BJP	46 (6.89)	22 (3.29)
42	CPI(M)	324 (68.35)	SDPI	54 (11.39)	270 (56.96)	RSP	48 (10.13)	48 (10.13)
42A	CPI(M)	360 (69.63)	RSP	63 (12.19)	297 (57.44)	BJP	63 (12.19)	31 (6)
43	RSP	224 (48.07)	CPI(M)	181 (38.84)	43 (9.23)	SDPI	47 (10.09)	14 (3)
43A	RSP	211 (41.62)	CPI(M)	208 (41.03)	3 (0.59)	BJP	55 (10.85)	33 (6.51)
44	CPI(M)	239 (42.53)	RSP	199 (35.41)	40 (7.12)	BJP	116 (20.64)	8 (1.42)
44A	CPI(M)	285 (49.22)	BJP	178 (30.74)	107 (18.48)	RSP	109 (18.83)	7 (1.21)
45	CPI(M)	314 (59.58)	RSP	112 (21.25)	202 (38.33)	BJP	91 (17.27)	10 (1.9)
45A	CPI(M)	355 (63.39)	RSP	103 (18.39)	252 (45)	BJP	94 (16.79)	8 (1.43)
46	RSP	194 (46.19)	CPI(M)	124 (29.52)	70 (16.67)	SDPI	95 (22.62)	7 (1.67)
46A	RSP	191 (42.07)	CPI(M)	171 (37.67)	20 (4.4)	SDPI	77 (16.96)	15 (3.3)
47	CPI(M)	310 (65.54)	RSP	77 (16.28)	233 (49.26)	BJP	76 (16.07)	10 (2.11)
47A	CPI(M)	261 (53.7)	RSP	120 (24.69)	141 (29.01)	BJP	77 (15.84)	28 (5.76)
48	CPI(M)	276 (53.18)	RSP	153 (29.48)	123 (23.7)	BJP	46 (8.86)	44 (8.48)
48A	CPI(M)	435 (72.62)	RSP	83 (13.86)	352 (58.76)	BJP	67 (11.19)	14 (2.34)
49	RSP	253 (51.11)	CPI(M)	159 (32.12)	94 (18.99)	SDPI	61 (12.32)	22 (4.44)
49A	CPI(M)	265 (46.49)	RSP	240 (42.11)	25 (4.38)	SDPI	53 (9.3)	12 (2.11)
50	CPI(M)	233 (41.91)	RSP	219 (39.39)	14 (2.52)	SDPI	63 (11.33)	41 (7.37)
50A	RSP	236 (41.99)	CPI(M)	208 (37.01)	28 (4.98)	SDPI	85 (15.12)	33 (5.87)
51	CPI(M)	357 (60.1)	RSP	205 (34.51)	152 (25.59)	SDPI	18 (3.03)	14 (2.36)
51A	CPI(M)	416 (66.45)	RSP	123 (19.65)	293 (46.8)	BJP	49 (7.83)	38 (6.07)
52	CPI(M)	279 (48.52)	BJP	141 (24.52)	138 (24)	RSP	105 (18.26)	50 (8.7)
52A	CPI(M)	289 (48.49)	BJP	125 (20.97)	164 (27.52)	RSP	99 (16.61)	83 (13.93)
53	CPI(M)	318 (59.11)	BJP	94 (17.47)	224 (41.64)	RSP	78 (14.5)	48 (8.92)
53A	CPI(M)	332 (55.61)	RSP	174 (29.15)	158 (26.46)	BJP	53 (8.88)	38 (6.37)
54	CPI(M)	391 (84.09)	BJP	49 (10.54)	342 (73.55)	RSP	19 (4.09)	6 (1.29)
54A	CPI(M)	424 (85.48)	BJP	42 (8.47)	382 (77.01)	RSP	23 (4.64)	7 (1.41)
55	CPI(M)	316 (68.25)	BJP	80 (17.28)	236 (50.97)	RSP	62 (13.39)	5 (1.08)
55A	CPI(M)	201 (46.85)	RSP	116 (27.04)	85 (19.81)	BJP	99 (23.08)	13 (3.03)
56	CPI(M)	196 (42.61)	RSP	177 (38.48)	19 (4.13)	BJP	56 (12.17)	31 (6.74)
56A	BJP	175 (36.08)	CPI(M)	168 (34.64)	7 (1.44)	RSP	127 (26.19)	15 (3.09)
57	CPI(M)	280 (54.47)	RSP	144 (28.02)	136 (26.45)	BJP	69 (13.42)	21 (4.09)
57A	CPI(M)	199 (39.33)	RSP	197 (38.93)	2 (0.4)	BJP	76 (15.02)	34 (6.72)
58	RSP	169 (38.5)	CPI(M)	167 (38.04)	2 (0.46)	BJP	75 (17.08)	28 (6.38)

Contd....

## Socio-Economic Amenities - Rural

### Access to Education Facilities

Particulars	Number of Villages (% of Population)				
	Available	Not Available	If Not Available (Distance of Nearest Facility)		
			A	B	C
Govt. Primary School	9 (89)	1 (11)	0 (0)	0 (0)	0 (0)
Private Primary School	7 (80)	3 (20)	0 (0)	0 (0)	0 (0)
Govt. Middle School	6 (59)	4 (41)	0 (0)	1 (8)	0 (0)
Private Middle School	7 (80)	3 (20)	0 (0)	0 (0)	0 (0)
Govt. Secondary School	3 (25)	7 (75)	1 (8)	2 (15)	0 (0)
Private Secondary School	4 (52)	6 (48)	0 (0)	0 (0)	0 (0)
Govt. Senior Secondary School	1 (6)	9 (94)	1 (8)	6 (64)	1 (9)
Private Senior Secondary School	1 (13)	9 (87)	0 (0)	0 (0)	0 (0)
Govt. Arts and Science Degree College	0 (0)	10 (100)	0 (0)	1 (14)	2 (12)
Private Arts and Science Degree College	2 (18)	8 (82)	0 (0)	1 (13)	4 (43)
Govt. Engineering College	0 (0)	10 (100)	0 (0)	0 (0)	0 (0)
Private Engineering College	0 (0)	10 (100)	0 (0)	1 (11)	9 (89)
Govt. Medicine College	0 (0)	10 (100)	0 (0)	0 (0)	0 (0)
Private Medicine College	0 (0)	10 (100)	0 (0)	0 (0)	10 (100)
Govt. Management Institute	0 (0)	10 (100)	0 (0)	0 (0)	0 (0)
Private Management Institute	0 (0)	10 (100)	0 (0)	1 (11)	9 (89)
Govt. Polytechnic	0 (0)	10 (100)	0 (0)	2 (28)	8 (72)
Private Polytechnic	0 (0)	10 (100)	0 (0)	0 (0)	0 (0)
Govt. Vocational Training School/ITI	1 (11)	9 (89)	0 (0)	2 (22)	5 (48)
Private Vocational Training School/ITI	0 (0)	10 (100)	0 (0)	0 (0)	2 (19)
Govt. Non Formal Training Centre	1 (14)	9 (86)	0 (0)	1 (6)	3 (35)
Private Non Formal Training Centre	0 (0)	10 (100)	0 (0)	1 (9)	4 (36)
Govt. School For Disabled	1 (11)	9 (89)	1 (8)	1 (9)	1 (8)
Private School For Disabled	0 (0)	10 (100)	0 (0)	2 (19)	4 (44)
Government Others	0 (0)	10 (100)	0 (0)	3 (23)	5 (58)
Private Others	0 (0)	10 (100)	1 (8)	1 (11)	0 (0)

Note : Distance A : Less than 5 km; B : Between 5-10 km; C : 10+ km.; Source : Data Analysis is based on 2011 Census.

## DISCLAIMER

The Terms of Use and Disclaimer of Datanet India Private Limited (hereinafter referred to as "Datanet") for use of this analysis report of **Mattannur Assembly Constituency (Mattannur Vidhan Sabha)** :-

1. **Assembly Factbook™** is a Registered Trade Mark owned by Datanet.
2. All the maps are sketched and graphical representation only and have not been drawn to the scale and also not to represent the actual geographical area or boundary of the unit.
3. The data for the aforesaid analysis is based on authentic sources and has been culled from the various publications of Census, CSO and NSSO for district and block level data, various central and state government departments, Central & State Elections Commissions and the concerned Returning Officers' releases, Electoral Rolls, Election results and allied publications, internal assessment, surveys, estimates and analysis. Therefore, certain adjustment of data at micro level may have been done to arrive closer to the macro data.
4. Data have been provided on an "As Is" and "As AVAILABLE" basis
5. The colours shown in the maps or diagram and charts of a particular party, alliance or AC are indicative and do not represent them.
6. This publication which includes maps, sheets, graphs and data would be the property under copyright of Datanet only. The user may use these for its internal study, analysis and research purposes. It's public display, re-selling or any commercial uses by the user are not allowed.
7. Datanet has taken due care and caution in compilation and processing of data and allied information, but does not guarantee the accuracy, adequacy or completeness of any information/analysis and will be not responsible for any errors or omissions or for the results obtained from the use of such information/analysis.
8. All the contents for the publication have been culled from various authentic sources and Datanet reasonably believes such sources to be reliable, but does not make any representations, express or implied as to the accuracy or fitness of use of such information. The information or contents of the information/analysis do not constitute advice and should not be relied upon in making (or refraining from making) any decision. Any reliance placed upon the information provided by Datanet is the sole responsibility and strictly at the user's risk.
9. In no event will Datanet be liable for any damages (including, without limitation, damages for loss of business projects, or loss of profits) arising in contract, tort or otherwise from the use of or inability to use any of its contents, or from any action taken (or refrained from being taken) as a result of using the analysis or any of its contents. Datanet its directors, owners, editors, officials, employees, distributor and agents or any associate will not be liable for any errors in the information contained or any consequences arising from the use of the contents of the provided information/analysis.
10. If any provision of these terms and conditions is held invalid or illegal or unenforceable for any reason by any court of competent jurisdiction, such provision shall be severed and the remainder of provisions of the terms and conditions shall continue in full force and effect as if the Term of Use had been executed with the invalid, illegal or unenforceable provision eliminated.
11. If there are any discrepancies in the information provided, please bring it to attention of Datanet for suitable rectification measures.

**Buy Online This Complete Book At  
Datanet India eBooks Store**

[www.indiastatpublications.com](http://www.indiastatpublications.com)

or go directly at

[http://www.indiastatpublications.com/  
Assembly\\_factbook/Kerala/Kannur/ Mattannur](http://www.indiastatpublications.com/Assembly_factbook/Kerala/Kannur/Mattannur)

  **india**stat**elections**

