



Kerala

Assembly Factbook™

Peravoor Assembly Constituency



Key Electoral Data of Peravoor
Assembly Constituency (Vidhan Sabha)

Kerala

Assembly Factbook™

Peravoor Assembly Constituency



Peravoor Vidhan Sabha

Editor & Director

Dr. R.K. Thukral

Research Editor

Dr. Shafeeq Rahman

Compiled, Researched and Published by Datanet India Pvt. Ltd.

D-100, 1st Floor,

Okhla Industrial Area, Phase-I,
New Delhi- 110020.

Ph.: 91-11- 43580781-84

Email : support@indiastatpublications.com

Website : www.indiastatelections.com

Online Book Store :

www.indiastatpublications.com

Report No. : AFB/KR-016-0125

ISBN : 978-93-5313-593-5

First Edition : January, 2018

Eighth Updated Edition : January, 2025

Price : Rs.11500/-

US\$ 310

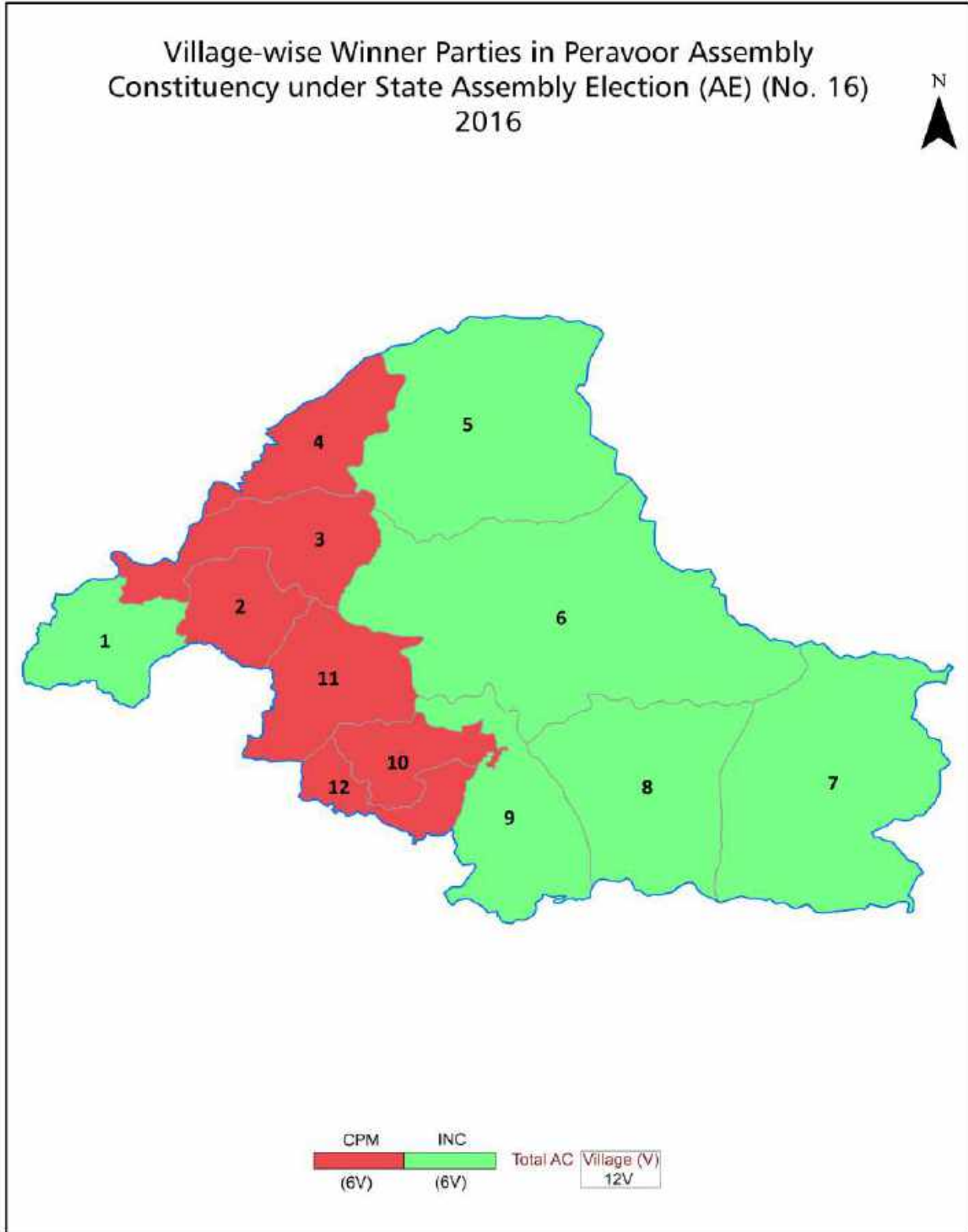
© Datanet India Pvt. Ltd.

All rights reserved. No part of this book may be reproduced, stored in a retrieval system or transmitted in any form or by any means, mechanical photocopying, photographing, scanning, recording or otherwise without the prior written permission of the publisher. Please refer to Disclaimer at page no. 199 for the use of this publication.

Printed in India

No.	Particulars	Page No.
	Introduction	
1	Assembly Constituency - (Vidhan Sabha) at a Glance Features of Assembly as per Delimitation Commission of India (2008)	1-2
	Location and Political Maps	
2	Location Map Boundaries of Assembly Constituency - (Vidhan Sabha in District Boundaries of Assembly Constituency under Parliamentary Constituency - (Lok Sabha) Village-wise Winner Parties- 2024, 2021, 2019, 2016, 2014, 2011 and 2009	3-10
	Administrative Setup (2011)	
3	District Sub-district Towns Villages Inhabited Villages Uninhabited Villages Village Panchayat Intermediate Panchayat	11-12
	Demographics (2011)	
4	Population Households Rural/Urban Population Villages by Population Size Sex Ratio (Total & 0-6 Years) Religious Population Social Population Literacy Rate	13-14
	Electoral Features	
5	Important Dates of Last Elections Held Electors by Gender Service Electors Voters Voters Turnout Polling Stations & Average Number of Electors per Polling Station Electors by Age Group Present Elected Representatives	15-26
	Historical Summary Election Results	
6	Vote Share of Major Parties Winning Margin (Number & Percentage Polarity of Parties Summary Result of Assembly Segment of Parliamentary Elections 2024, 2019, 2014, 2009, 2004 and 1999 Summary Result of Assembly Elections 2021, 2016, 2011, 2006, 2001, 1996, 1991, 1987, 1982, 1980 and 1977	27-46
	Polling Station Level Election Results	
7	Name and Number of Polling Station 2024, 2021, 2019, 2016, 2014, 2011 and 2009 Polling Station-wise Electors, Voters & Voters Turnout 2024, 2021, 2019, 2016, 2014, 2011 and 2009 Polling Station wise Elections Results 2024, 2021, 2019, 2016, 2014, 2011 and 2009	47-178
	Share of Assembly Constituency	
8	Share of Assembly Constituency - (Vidhan Sabha) in State, District and Parliamentary Constituency - (Lok Sabha)	179
	Socio-Economic Amenities (2011)	
9	Access to Administrative Units Agricultural, Manufacturing and Industrial Commodities Demographic Indicators Education Health & Manpower Drinking Water Supply Sanitation Entertainment and Recreations Infrastructure Power Food Allocation Distribution and Marketing of Agriculture Commodities Infrastructure Transport and Road Infrastructure Communication Banking and Financial Services Land Use Irrigation Source	181-195
10	Abbreviation & Sources	197
11	Disclaimer	199

Location & Political Map



Administrative Setup

List of Village Panchayat & Intermediate Panchayat (Block) Name - 2011

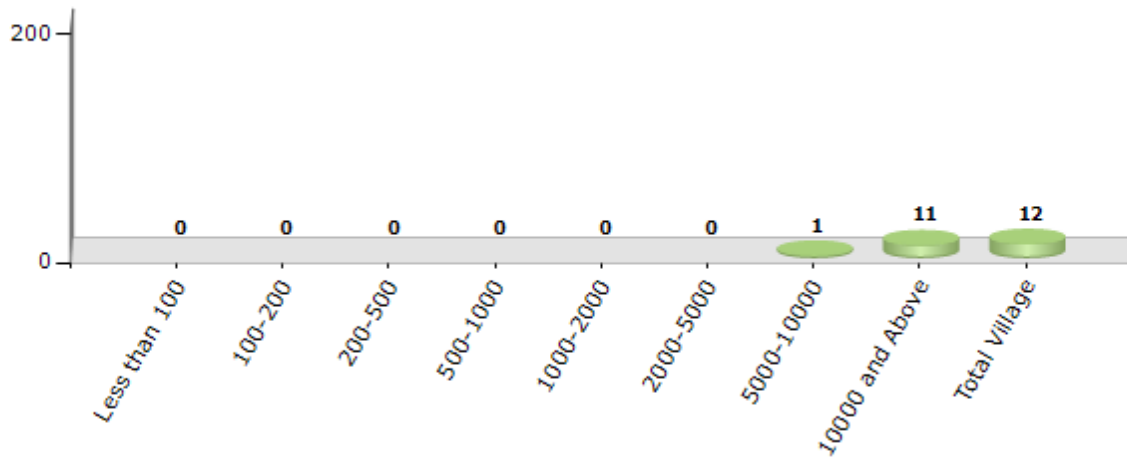
Village Name	Village Panchayat Name	Intermediate Panchayat Name
Aralam	Aralam	Iritty
Ayyankunnu	Ayyankunnu	Iritty
Chavassery	Keezhur-Chavassery	Iritty
Kanichar	Kelakam,Kanichar	Peravoor
Keezhur	Keezhur-Chavassery	Iritty
Kelakam	Kelakam,Kottiyur	Peravoor
Kottiyoor	Kottiyoor	Peravoor
Manathana	Peravoor,Kanichar	Peravoor
Muzhakkunnu	Muzhakkunnu	Peravoor
Payam	Keezhur-Chavassery, Payam	Iritty
Vellarvelly	Peravoor	Peravoor
Vilamana	Payam	Iritty

Demographics

Number of Villages by Population Size - 2011

Less than 100	100-200	200-500	500-1000	1000-2000	2000-5000	5000-10000	10000 and Above	Total Village
0	0	0	0	0	0	1	11	12

Number of Villages by Population Size - 2011

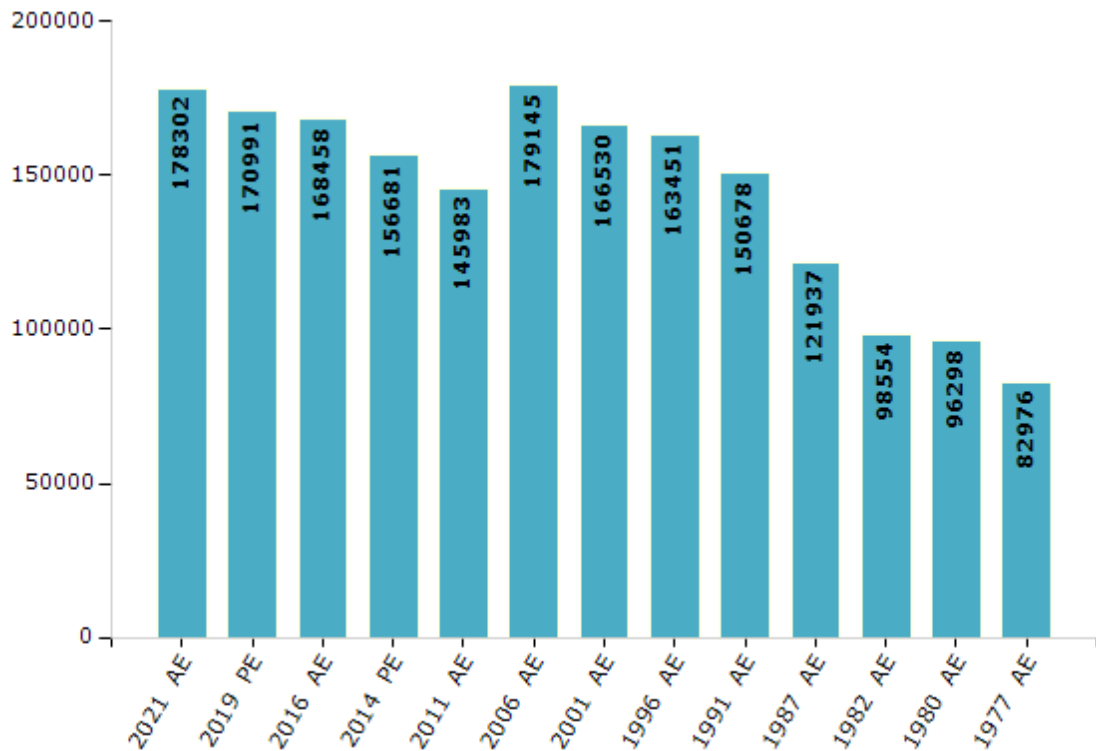


Electoral Features

Electors by Male & Female

Year	Male	Female	Others	Total	Year	Male	Female	Others	Total
2021 AE	87716	90585	1	178302	1991 AE	74914	75764	-	150678
2019 PE	84131	86860	0	170991	1987 AE	61605	60332	-	121937
2016 AE	82565	85893	0	168458	1982 AE	49992	48562	-	98554
2014 PE	77146	79535	0	156681	1980 AE	48717	47581	-	96298
2011 AE	71738	74245	0	145983	1977 AE	42025	40951	-	82976
2009 PE	-	-	-	-	1970 AE	-	-	-	-
2006 AE	87671	91474	-	179145	1967 AE	-	-	-	-
2004 PE	-	-	-	-	1965 AE	-	-	-	-
2001 AE	81580	84950	-	166530	1960 AE	-	-	-	-
1999 PE	-	-	-	-	1957 AE	-	-	-	-
1996 AE	80896	82555	-	163451					

Number of Electors



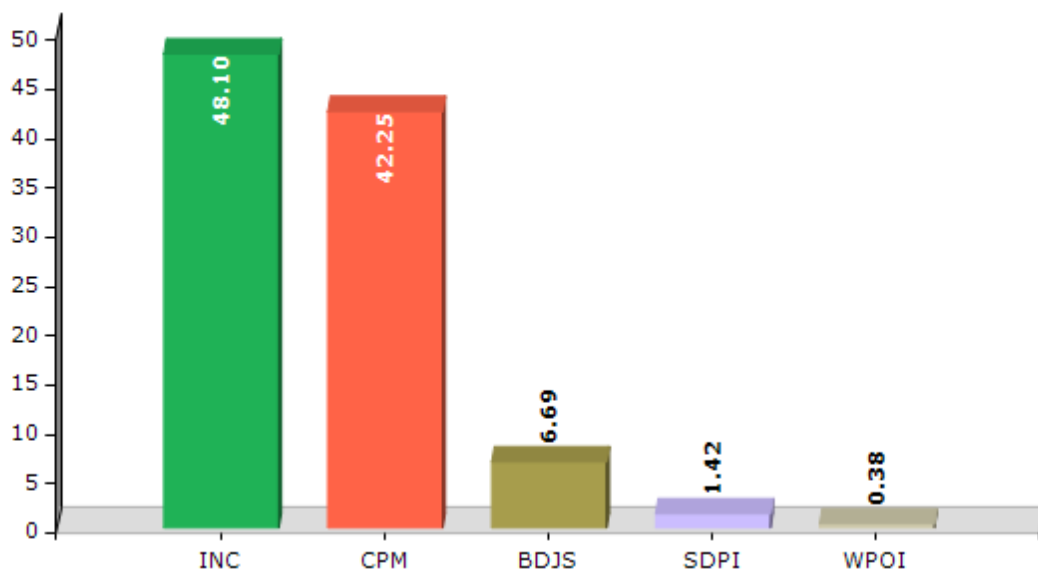
Note : AE : Assembly Election, PE : Assembly Segment of Parliamentary Election

Historical Summary Election Results

Summary Result of Assembly Election - 2016

Candidate Name	Party	Votes	Votes %
Adv. Sunny Joseph	INC	65659	48.1
Adv. Binoy Kurian	CPM	57670	42.25
Paily Vathiattu	BDJS	9129	6.69
P K Farookh	SDPI	1935	1.42
Pallipram Prasannan	WPOI	513	0.38
Sunny Joseph Kallarakkal	IND	389	0.28
Adv. K J Joseph	IND	241	0.18
Bijoy Kurian	IND	214	0.16
V D Binto	IND	124	0.09
Sunny	IND	110	0.08
Radhamani Narayana Kumar	IND	63	0.05
	NOTA	458	0.34

Votes Percentage of Top Parties - 2016



Polling Station Level Election Results

Number and Name of Polling Stations (PS) (2021)

Number of Polling Stations	Name of Polling Stations	Number of Polling Stations	Name of Polling Stations
1	Perumbaramba A U P S (West Side)	13A	Ben Hill English School, Kunnoth
2	Perumbaramba A U P S (East Side)	14	Madathil A L P S (East Side)
3	St. John Bapstic English Medium H S Kadathum Kadav	15	Madathil A L P S (West Side)
3A	St. John Bapstic English Medium H S Kadathum Kadav	15A	Madathil A L P S (West Side)
4	Govt. LPS Vilamana (North Side)	16	C M I Christ High School
5	Govt. LPS Vilamana (South Side)	17	Don Bosco LPS (East Side)
6	Govt. H S Perinkari (South Side Building)	18	Don Bosco LPS (West Side)
6A	Govt. H S Perinkari (South Side Building)	18A	Don Bosco LPS (West Side)
7	Govt. H S Perinkari (West Side Building)	19	Vattiyara L P S (East Side)
7A	Govt. H S Perinkari (West Side Building)	20	Vattiyara L P S (West Side)
8	St. Thomas H S S Kiliyanthara (Middle Side)	21	Govt. U P S Payam (West Side)
8A	St. Thomas H S S Kiliyanthara (Middle Side)	21A	Govt. U P S Payam (West Side)
9	St. Thomas H S S Kiliyanthara (East Side)	22	Cheengakundam Anganvadi
9A	St. Thomas H S S Kiliyanthara (East Side)	23	Mundayamparampu Devaswam LP School
10	St. Joseph UPS, Kunnoth (New Building, North Side)	23A	Mundayamparampu Devaswam LP School
10A	St. Joseph UPS, Kunnoth (New Building, North Side)	24	Kotukappara Loord L P School
11	St. Joseph UPS Kunnoth (New Building, South Side)	24A	Kotukappara Loord L P School
11A	St. Joseph UPS Kunnoth (New Building, South Side)	25	St. Thomas UP School Karikkottakari
12	St. Joseph H S Kunnoth (Middle Side)	25A	St. Thomas UP School Karikkottakari
12A	St. Joseph H S Kunnoth (Middle Side)	26	St. Josephs LPS
13	Ben Hill English School, Kunnoth	26A	St. Josephs LPS

Contd....

Polling Station Level Election Results

Polling Station-wise Votes Secured by Overall Top Five Parties in Peravoor Assembly in Assembly Election (AE) under Kannur Parliamentary Constituency in Kerala (2021)

Number of Polling Station	Winner - Adv. Sunny Joseph (INC)	Runner-up - K V Sakkeer Hussain (CPI(M))	3rd - Smitha Jayamohan (BJP)	4th - A C Jalaluddeen (SDPI)	5th - Sakkeer Hussain S/O Hamsa (IND)	NOTA	Other	Total Votes Secured
23A	240	250	29	0	1	2	3	525
24	209	229	3	1	3	2	3	450
24A	327	155	15	3	0	1	0	501
25	264	157	13	0	0	0	2	436
25A	282	152	7	0	2	1	4	448
26	210	215	22	0	1	0	3	451
26A	189	223	28	0	1	0	0	441
27	307	99	7	0	0	3	1	417
27A	280	195	11	0	0	0	2	488
28	442	211	12	0	1	1	2	669
29	214	183	17	0	0	1	0	415
29A	324	152	17	0	0	2	0	495
30	233	90	5	0	2	0	0	330
30A	268	92	12	0	1	0	1	374
31	508	172	62	0	1	1	7	751
32	241	198	17	0	0	1	0	457
32A	307	129	18	0	1	0	1	456
33	435	214	9	0	2	3	1	664
34	195	110	70	2	1	7	8	393
34A	277	121	17	0	1	0	1	417
35	283	131	13	0	0	0	0	427
35A	298	137	13	0	1	1	0	450
36	202	142	8	0	0	0	0	352
36A	276	108	11	0	0	1	1	397
37	531	226	15	0	0	2	2	776
38	350	220	13	0	1	2	0	586
39	234	183	14	6	1	3	1	442
39A	314	240	12	6	2	2	3	579
40	203	177	60	21	2	1	0	464
40A	222	150	86	19	0	0	2	479
41	212	151	25	23	0	1	4	416
41A	206	210	29	12	0	1	1	459
42	148	90	144	6	0	2	2	392
42A	156	226	43	9	0	0	0	434
43	170	209	41	30	2	4	2	458

Contd....

Polling Station Level Election Results

Winner, Runner-up and 3rd Party Position & Winning Margin According to Polling Stations in Peravoor Assembly in Assembly Election (AE) under Kannur Parliamentary Constituency in Kerala (2021)

Polling Station Number	Winner Party	Winner Votes (%)	Runner-up Party	Runner-up Votes (%)	Winning Margin Votes (%)	Third Party	Third Party Votes (%)	Other Votes (%)
43A	CPI(M)	248 (47.6)	INC	225 (43.19)	23 (4.41)	BJP	31 (5.95)	17 (3.26)
44	CPI(M)	272 (50.09)	INC	151 (27.81)	121 (22.28)	BJP	108 (19.89)	12 (2.21)
45	CPI(M)	271 (58.53)	INC	164 (35.42)	107 (23.11)	SDPI	15 (3.24)	13 (2.81)
45A	CPI(M)	235 (46.26)	INC	205 (40.35)	30 (5.91)	SDPI	44 (8.66)	24 (4.72)
46	CPI(M)	559 (63.31)	INC	218 (24.69)	341 (38.62)	BJP	87 (9.85)	19 (2.15)
47	CPI(M)	289 (56.67)	INC	164 (32.16)	125 (24.51)	BJP	42 (8.24)	15 (2.94)
47A	CPI(M)	451 (78.16)	INC	81 (14.04)	370 (64.12)	BJP	37 (6.41)	8 (1.39)
48	INC	250 (46.55)	CPI(M)	245 (45.62)	5 (0.93)	BJP	30 (5.59)	12 (2.23)
48A	INC	424 (72.73)	CPI(M)	132 (22.64)	292 (50.09)	SDPI	13 (2.23)	14 (2.4)
49	INC	347 (59.52)	CPI(M)	210 (36.02)	137 (23.5)	SDPI	21 (3.6)	5 (0.86)
49A	CPI(M)	315 (51.72)	INC	255 (41.87)	60 (9.85)	BJP	23 (3.78)	16 (2.63)
50	CPI(M)	364 (51.05)	INC	274 (38.43)	90 (12.62)	SDPI	47 (6.59)	28 (3.93)
51	INC	208 (48.48)	CPI(M)	161 (37.53)	47 (10.95)	SDPI	30 (6.99)	30 (6.99)
51A	CPI(M)	254 (52.92)	INC	141 (29.38)	113 (23.54)	BJP	82 (17.08)	3 (0.63)
52	CPI(M)	251 (48.74)	INC	171 (33.2)	80 (15.54)	BJP	45 (8.74)	48 (9.32)
52A	INC	303 (59.76)	CPI(M)	137 (27.02)	166 (32.74)	SDPI	56 (11.05)	11 (2.17)
53	INC	234 (47.27)	CPI(M)	186 (37.58)	48 (9.69)	SDPI	51 (10.3)	24 (4.85)
53A	INC	277 (54.42)	CPI(M)	164 (32.22)	113 (22.2)	SDPI	55 (10.81)	13 (2.55)
54	INC	442 (54.77)	CPI(M)	228 (28.25)	214 (26.52)	SDPI	99 (12.27)	38 (4.71)
55	INC	209 (52.12)	CPI(M)	156 (38.9)	53 (13.22)	SDPI	25 (6.23)	11 (2.74)
55A	INC	234 (54.8)	CPI(M)	140 (32.79)	94 (22.01)	SDPI	45 (10.54)	8 (1.87)
56	CPI(M)	222 (43.7)	INC	197 (38.78)	25 (4.92)	BJP	82 (16.14)	7 (1.38)
56A	CPI(M)	266 (50.28)	INC	217 (41.02)	49 (9.26)	BJP	37 (6.99)	9 (1.7)
57	INC	379 (44.38)	CPI(M)	273 (31.97)	106 (12.41)	BJP	189 (22.13)	13 (1.52)
58	CPI(M)	332 (66)	INC	108 (21.47)	224 (44.53)	BJP	58 (11.53)	5 (0.99)
58A	CPI(M)	257 (47.95)	BJP	165 (30.78)	92 (17.17)	INC	111 (20.71)	3 (0.56)
59	CPI(M)	170 (38.12)	BJP	152 (34.08)	18 (4.04)	INC	116 (26.01)	8 (1.79)
59A	CPI(M)	221 (49)	INC	124 (27.49)	97 (21.51)	BJP	85 (18.85)	21 (4.66)
60	CPI(M)	312 (56.32)	INC	193 (34.84)	119 (21.48)	BJP	23 (4.15)	26 (4.69)
60A	CPI(M)	297 (50.08)	INC	269 (45.36)	28 (4.72)	BJP	14 (2.36)	13 (2.19)
61	INC	541 (66.06)	CPI(M)	229 (27.96)	312 (38.1)	SDPI	26 (3.17)	23 (2.81)
62	CPI(M)	255 (49.13)	INC	220 (42.39)	35 (6.74)	BJP	27 (5.2)	17 (3.28)
62A	INC	300 (53.19)	CPI(M)	235 (41.67)	65 (11.52)	BJP	21 (3.72)	8 (1.42)
63	CPI(M)	292 (55.09)	INC	187 (35.28)	105 (19.81)	BJP	45 (8.49)	6 (1.13)
63A	CPI(M)	239 (43.3)	INC	234 (42.39)	5 (0.91)	BJP	76 (13.77)	3 (0.54)

Contd....

Socio-Economic Amenities - Rural

Access to Education Facilities

Particulars	Number of Villages (% of Population)				
	Available	Not Available	If Not Available (Distance of Nearest Facility)		
			A	B	C
Govt. Primary School	9 (74)	3 (26)	0 (0)	0 (0)	0 (0)
Private Primary School	12 (100)	0 (0)	0 (0)	0 (0)	0 (0)
Govt. Middle School	10 (82)	2 (18)	0 (0)	0 (0)	0 (0)
Private Middle School	11 (92)	1 (8)	0 (0)	0 (0)	0 (0)
Govt. Secondary School	5 (50)	7 (50)	0 (0)	0 (0)	0 (0)
Private Secondary School	10 (85)	2 (15)	0 (0)	0 (0)	0 (0)
Govt. Senior Secondary School	5 (50)	7 (50)	1 (4)	2 (15)	1 (7)
Private Senior Secondary School	6 (59)	6 (41)	0 (0)	0 (0)	0 (0)
Govt. Arts and Science Degree College	0 (0)	12 (100)	0 (0)	0 (0)	2 (15)
Private Arts and Science Degree College	3 (28)	9 (72)	0 (0)	4 (38)	3 (19)
Govt. Engineering College	0 (0)	12 (100)	0 (0)	0 (0)	0 (0)
Private Engineering College	0 (0)	12 (100)	0 (0)	0 (0)	12 (100)
Govt. Medicine College	0 (0)	12 (100)	0 (0)	0 (0)	0 (0)
Private Medicine College	0 (0)	12 (100)	0 (0)	0 (0)	12 (100)
Govt. Management Institute	0 (0)	12 (100)	0 (0)	0 (0)	0 (0)
Private Management Institute	0 (0)	12 (100)	0 (0)	0 (0)	12 (100)
Govt. Polytechnic	0 (0)	12 (100)	0 (0)	1 (10)	11 (90)
Private Polytechnic	0 (0)	12 (100)	0 (0)	0 (0)	0 (0)
Govt. Vocational Training School/ITI	1 (10)	11 (90)	0 (0)	1 (7)	7 (54)
Private Vocational Training School/ITI	2 (18)	10 (82)	0 (0)	0 (0)	1 (10)
Govt. Non Formal Training Centre	0 (0)	12 (100)	0 (0)	0 (0)	4 (28)
Private Non Formal Training Centre	0 (0)	12 (100)	0 (0)	0 (0)	8 (72)
Govt. School For Disabled	2 (15)	10 (85)	0 (0)	0 (0)	0 (0)
Private School For Disabled	4 (39)	8 (61)	0 (0)	2 (14)	5 (39)
Government Others	0 (0)	12 (100)	0 (0)	0 (0)	11 (96)
Private Others	1 (4)	11 (96)	0 (0)	0 (0)	0 (0)

Note : Distance A : Less than 5 km; B : Between 5-10 km; C : 10+ km.; Source : Data Analysis is based on 2011 Census.

DISCLAIMER

The Terms of Use and Disclaimer of Datanet India Private Limited (hereinafter referred to as "Datanet") for use of this analysis report of **Peravoor Assembly Constituency (Peravoor Vidhan Sabha)** :-

1. **Assembly Factbook™** is a Registered Trade Mark owned by Datanet.
2. All the maps are sketched and graphical representation only and have not been drawn to the scale and also not to represent the actual geographical area or boundary of the unit.
3. The data for the aforesaid analysis is based on authentic sources and has been culled from the various publications of Census, CSO and NSSO for district and block level data, various central and state government departments, Central & State Elections Commissions and the concerned Returning Officers' releases, Electoral Rolls, Election results and allied publications, internal assessment, surveys, estimates and analysis. Therefore, certain adjustment of data at micro level may have been done to arrive closer to the macro data.
4. Data have been provided on an "As Is" and "As AVAILABLE" basis
5. The colours shown in the maps or diagram and charts of a particular party, alliance or AC are indicative and do not represent them.
6. This publication which includes maps, sheets, graphs and data would be the property under copyright of Datanet only. The user may use these for its internal study, analysis and research purposes. It's public display, re-selling or any commercial uses by the user are not allowed.
7. Datanet has taken due care and caution in compilation and processing of data and allied information, but does not guarantee the accuracy, adequacy or completeness of any information/analysis and will be not responsible for any errors or omissions or for the results obtained from the use of such information/analysis.
8. All the contents for the publication have been culled from various authentic sources and Datanet reasonably believes such sources to be reliable, but does not make any representations, express or implied as to the accuracy or fitness of use of such information. The information or contents of the information/analysis do not constitute advice and should not be relied upon in making (or refraining from making) any decision. Any reliance placed upon the information provided by Datanet is the sole responsibility and strictly at the user's risk.
9. In no event will Datanet be liable for any damages (including, without limitation, damages for loss of business projects, or loss of profits) arising in contract, tort or otherwise from the use of or inability to use any of its contents, or from any action taken (or refrained from being taken) as a result of using the analysis or any of its contents. Datanet its directors, owners, editors, officials, employees, distributor and agents or any associate will not be liable for any errors in the information contained or any consequences arising from the use of the contents of the provided information/analysis.
10. If any provision of these terms and conditions is held invalid or illegal or unenforceable for any reason by any court of competent jurisdiction, such provision shall be severed and the remainder of provisions of the terms and conditions shall continue in full force and effect as if the Term of Use had been executed with the invalid, illegal or unenforceable provision eliminated.
11. If there are any discrepancies in the information provided, please bring it to attention of Datanet for suitable rectification measures.

**Buy Online This Complete Book At
Datanet India eBooks Store**

www.indiastatpublications.com

or go directly at

[http://www.indiastatpublications.com/
Assembly_factbook/Kerala/Kannur/ Peravoor](http://www.indiastatpublications.com/Assembly_factbook/Kerala/Kannur/Peravoor)

  **india**stat**elections**

