



Kerala

# Assembly Factbook™

Taliparamba Assembly Constituency



Key Electoral Data of Taliparamba  
Assembly Constituency (Vidhan Sabha)

Kerala

# **Assembly Factbook™**

Taliparamba Assembly Constituency



Taliparamba Vidhan Sabha

## **Editor & Director**

Dr. R.K. Thukral

## **Research Editor**

Dr. Shafeeq Rahman

## **Compiled, Researched and Published by Datanet India Pvt. Ltd.**

D-100, 1st Floor,

Okhla Industrial Area, Phase-I,  
New Delhi- 110020.

Ph.: 91-11- 43580781-84

Email : support@indiastatpublications.com

Website : www.indiastatelections.com

## **Online Book Store :**

www.indiastatpublications.com

**Report No. :** AFB/KR-008-0125

**ISBN :** 978-93-5313-602-4

**First Edition :** January, 2018

**Eighth Updated Edition :** January, 2025

**Price :** Rs.11500/-

US\$ 310

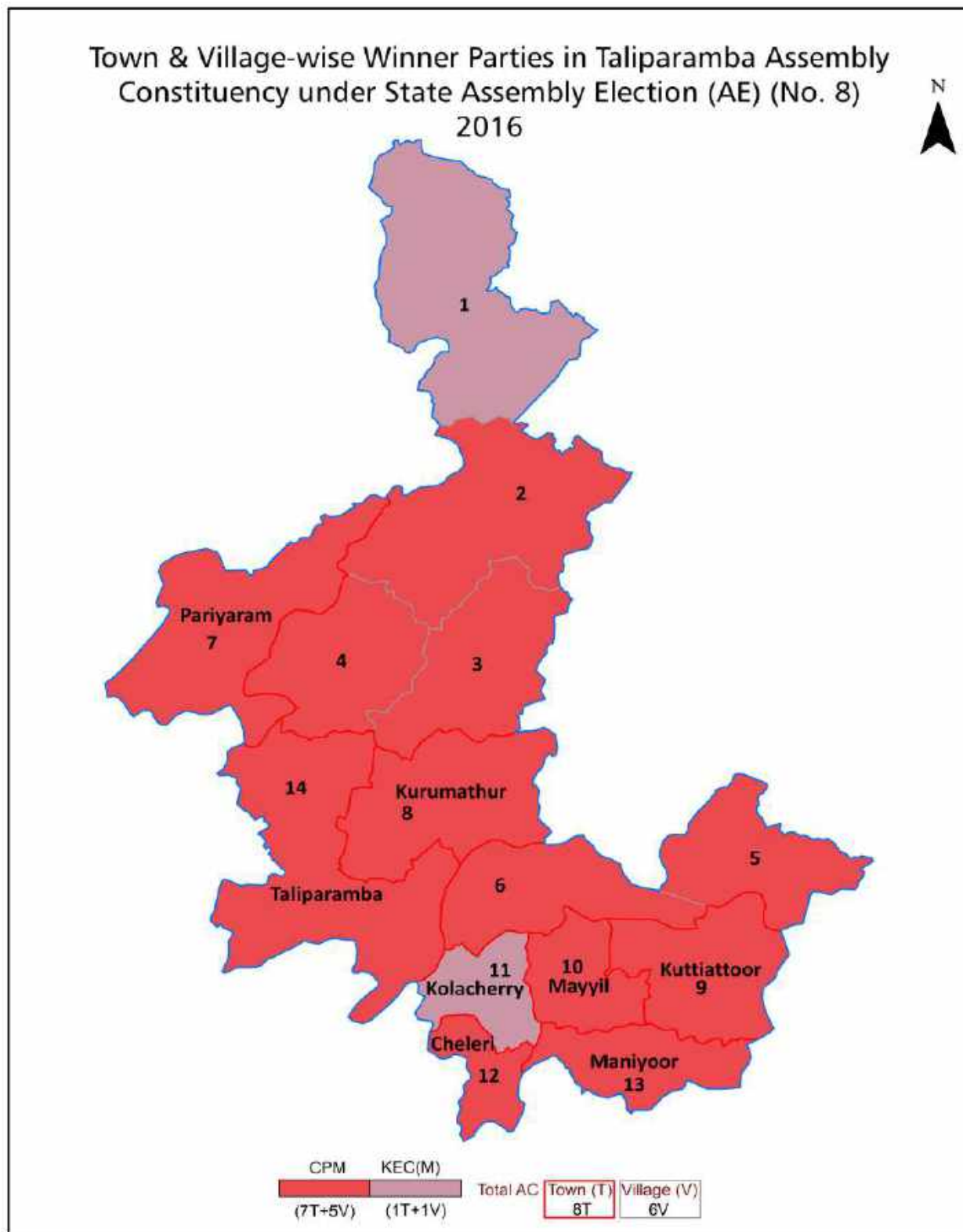
**© Datanet India Pvt. Ltd.**

All rights reserved. No part of this book may be reproduced, stored in a retrieval system or transmitted in any form or by any means, mechanical photocopying, photographing, scanning, recording or otherwise without the prior written permission of the publisher. Please refer to Disclaimer at page no. 228 for the use of this publication.

Printed in India

No.	Particulars	Page No.
	<b>Introduction</b>	
1	Assembly Constituency - (Vidhan Sabha) at a Glance   Features of Assembly as per Delimitation Commission of India (2008)	1-2
	<b>Location and Political Maps</b>	
2	Location Map   Boundaries of Assembly Constituency - (Vidhan Sabha in District   Boundaries of Assembly Constituency under Parliamentary Constituency - (Lok Sabha)   Town & Village-wise Winner Parties- 2024, 2021, 2019, 2016, 2014, 2011 and 2009	3-10
	<b>Administrative Setup (2011)</b>	
3	District   Sub-district   Towns   Villages   Inhabited Villages   Uninhabited Villages   Village Panchayat   Intermediate Panchayat	11-12
	<b>Demographics (2011)</b>	
4	Population   Households   Rural/Urban Population   Towns and Villages by Population Size   Sex Ratio (Total & 0-6 Years)   Religious Population   Social Population   Literacy Rate	13-14
	<b>Electoral Features</b>	
5	Important Dates of Last Elections Held   Electors by Gender   Service Electors   Voters   Voters Turnout   Polling Stations & Average Number of Electors per Polling Station   Electors by Age Group   Present Elected Representatives	15-26
	<b>Historical Summary Election Results</b>	
6	Vote Share of Major Parties   Winning Margin (Number & Percentage   Polarity of Parties   Summary Result of Assembly Segment of Parliamentary Elections 2024, 2019, 2014, 2009, 2004 and 1999   Summary Result of Assembly Elections 2021, 2016, 2011, 2006, 2001, 1996, 1991, 1987, 1982, 1980, 1977, 1970, 1967 and 1965	27-49
	<b>Polling Station Level Election Results</b>	
7	Name and Number of Polling Station 2024, 2021, 2019, 2016, 2014, 2011 and 2009   Polling Station-wise Electors, Voters & Voters Turnout 2024, 2021, 2019, 2016, 2014, 2011 and 2009   Polling Station wise Elections Results 2024, 2021, 2019, 2016, 2014, 2011 and 2009	50-207
	<b>Share of Assembly Constituency</b>	
8	Share of Assembly Constituency - (Vidhan Sabha) in State, District and Parliamentary Constituency - (Lok Sabha)	208
	<b>Socio-Economic Amenities (2011)</b>	
9	Access to Administrative Units   Agricultural, Manufacturing and Industrial Commodities   Demographic Indicators   Education   Health & Manpower   Drinking Water Supply   Sanitation   Entertainment and Recreations Infrastructure   Power   Food Allocation Distribution and Marketing of Agriculture Commodities Infrastructure   Transport and Road Infrastructure   Communication   Banking and Financial Services   Land Use   Irrigation Source	210-224
10	<b>Abbreviation &amp; Sources</b>	226
11	<b>Disclaimer</b>	228

## Location & Political Map



## Administrative Setup

### List of Village Panchayat & Intermediate Panchayat (Block) Name - 2011

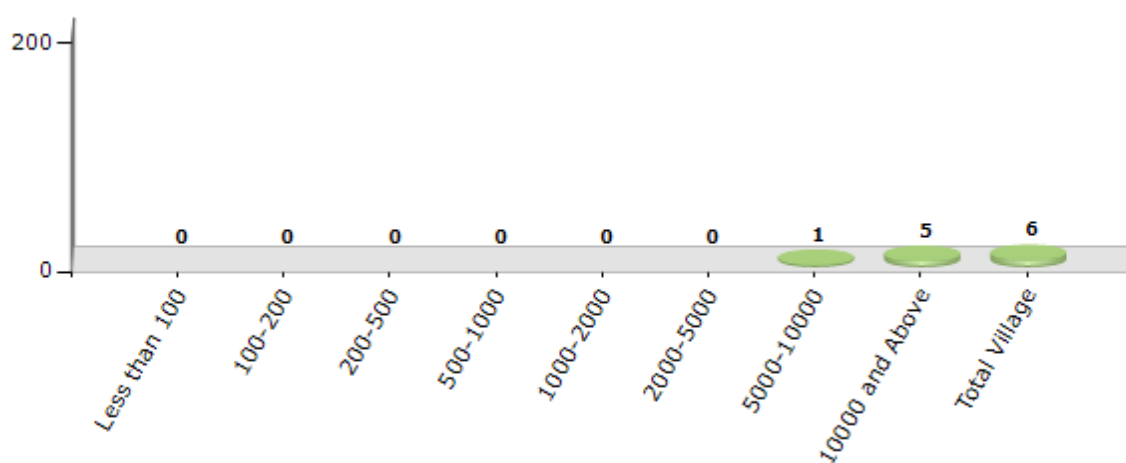
Village Name	Village Panchayat Name	Intermediate Panchayat Name
Kayaralam	Mayyil	Irikkur
Kooveri	Chapparapadavu	Taliparamba
Kuttiyeri	Pariyaram	Taliparamba
Malapattam	Malapattam	Irikkur
Panniyoor	Kurumathur	Taliparamba
Thimiri	Chapparapadavu, Alakode	Taliparamba

## Demographics

### Number of Villages by Population Size - 2011

Less than 100	100-200	200-500	500-1000	1000-2000	2000-5000	5000-10000	10000 and Above	Total Village
0	0	0	0	0	0	1	5	6

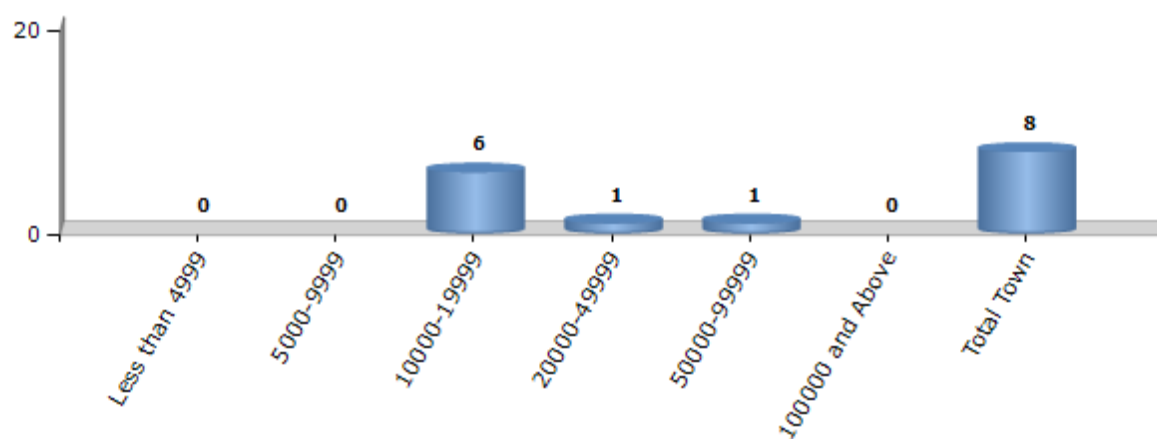
Number of Villages by Population Size - 2011



### Number of Towns by Population Size - 2011

Less than 4999	5000-9999	10000-19999	20000-49999	50000-99999	100000 and Above	Total Town
0	0	6	1	1	0	8

Number of Towns by Population Size - 2011



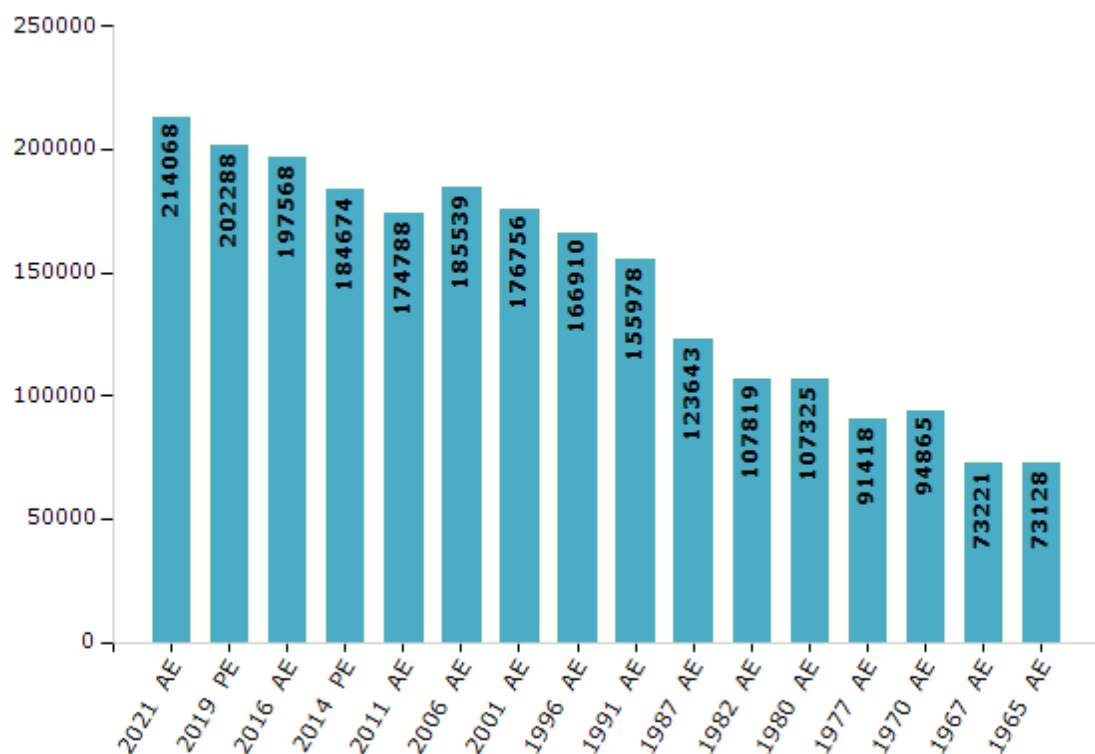
## Electoral Features

### Electors by Male & Female

Year	Male	Female	Others	Total
2021 AE	101018	113047	3	214068
2019 PE	95084	107203	1	202288
2016 AE	91833	105735	0	197568
2014 PE	85309	99365	0	184674
2011 AE	79316	95472	0	174788
2009 PE	-	-	-	-
2006 AE	87065	98474	-	185539
2004 PE	-	-	-	-
2001 AE	85082	91674	-	176756
1999 PE	-	-	-	-
1996 AE	79380	87530	-	166910

Year	Male	Female	Others	Total
1991 AE	74932	81046	-	155978
1987 AE	59139	64504	-	123643
1982 AE	52386	55433	-	107819
1980 AE	51886	55439	-	107325
1977 AE	44469	46949	-	91418
1970 AE	47522	47343	-	94865
1967 AE	-	-	-	73221
1965 AE	-	-	-	73128
1960 AE	-	-	-	-
1957 AE	-	-	-	-

Number of Electors



**Note :** AE : Assembly Election, PE : Assembly Segment of Parliamentary Election

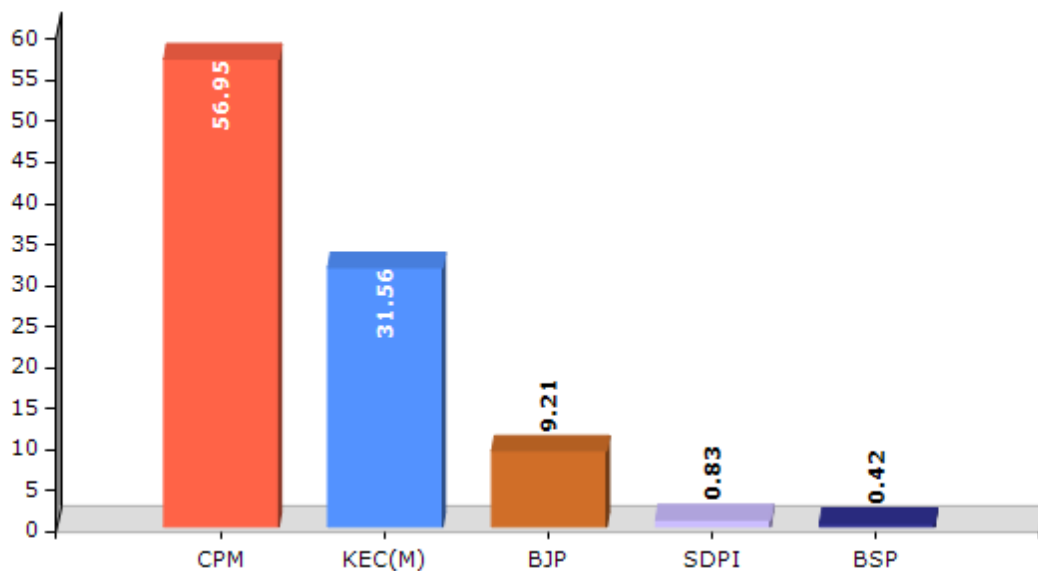


## Historical Summary Election Results

### Summary Result of Assembly Election - 2016

Candidate Name	Party	Votes	Votes %
James Mathew	CPM	91106	56.95
Rajesh Nambiar	KEC(M)	50489	31.56
P. Balakrishnan Master	BJP	14742	9.21
Ibrahim Thiruvattoor	SDPI	1323	0.83
P. K. Ayyappan Master	BSP	675	0.42
K. Sadanandan	IND	288	0.18
K. Rajesh Kumar	IND	287	0.18
P. V. Anil	IND	203	0.13
	NOTA	867	0.54

Votes Percentage of Top Parties - 2016



## Polling Station Level Election Results

### Number and Name of Polling Stations (PS) (2021)

Number of Polling Stations	Name of Polling Stations	Number of Polling Stations	Name of Polling Stations
1	Cheriyoor Govt. Upper Primary School Cheriyoor	12	K K N Pariyaram Memmoriyal Govt. Vocational Higher Secondary School, Pariyaram (Eastern Side New Building - Middle Portion)
1A	Cheriyoor Govt. Upper Primary School Cheriyoor	13	K K N Pariyaram Memmoriyal Govt. Vocational Higher Secondary School, Pariyaram (Northern Side Old Building - Middle Portion)
2	Panagattoor Aided Lower Primary School (Western Side)	13A	K K N Pariyaram Memmoriyal Govt. Vocational Higher Secondary School, Pariyaram (Northern Side Old Building - Middle Portion)
2A	Panagattoor Aided Lower Primary School (Western Side)	14	K K N Pariyaram Memmoriyal Govt. Vocational Higher Secondary School, Pariyaram (Old Main Building Northern Side)
3	Govt. Lower Primary School Mavichery (Eastern Side)	14A	K K N Pariyaram Memmoriyal Govt. Vocational Higher Secondary School, Pariyaram (Old Main Building Northern Side)
3A	Govt. Lower Primary School Mavichery (Eastern Side)	15	K K N Pariyaram Memmorial Govt. Vocational Higher Secondary School Pariyaram Vhse Hall (Middle Building - Western Side)
4	Kanhirangad Aided Lower Primary School (Eastern Side)	15A	K K N Pariyaram Memmorial Govt. Vocational Higher Secondary School Pariyaram Vhse Hall (Middle Building - Western Side)
4A	Kanhirangad Aided Lower Primary School (Eastern Side)	16	Ammanappara Anganvadi
5	Kanhirangad Aided Lower Primary School (Western Side)	16A	Ammanappara Anganvadi
5A	Kanhirangad Aided Lower Primary School (Western Side)	17	Iringal Aided Upper Primary School (Northern Side New Building Eastern Side)
6	Kanhirangad Aided Lower Primary School (Western Side Building Southern Side)	17A	Iringal Aided Upper Primary School (Northern Side New Building Eastern Side)
7	Vellavu Aided Lower Primary School (Eastern Side)	18	Iringal Aided Upper Primary School (Northern Side New Building Western Side)
7A	Vellavu Aided Lower Primary School (Eastern Side)	18A	Iringal Aided Upper Primary School (Northern Side New Building Western Side)
8	Thalora Aided Lower Primary School (Eastern Side)	19	Iringal Aided Upper Primary School (Southern Side New Building Eastern Side)
8A	Thalora Aided Lower Primary School (Eastern Side)	19A	Iringal Aided Upper Primary School (Southern Side New Building Eastern Side)
9	Thalora Aided Lower Primary School (Western Side)	20	Iringal Aided Upper Primary School (Southern Side New Building Western Side)
9A	Thalora Aided Lower Primary School (Western Side)	20A	Iringal Aided Upper Primary School (Southern Side New Building Western Side)
10	K K N Pariyaram Memmorial Govt. Vocational Higher Secondary School, Pariyaram (Old Main Building Southern Side)	21	Govt. Upper Primary School Pacheni (East-West Building-Eastern Side)
10A	K K N Pariyaram Memmorial Govt. Vocational Higher Secondary School, Pariyaram (Old Main Building Southern Side)	21A	Govt. Upper Primary School Pacheni (East-West Building-Eastern Side)
11	K K N Pariyaram Memmoriyal Govt. Vocational Higher Secondary School, Pariyaram (Old Main Building Middle Part)	22	Govt. Lower Primary School Puliyoal
11A	K K N Pariyaram Memmoriyal Govt. Vocational Higher Secondary School, Pariyaram (Old Main Building Middle Part)	22A	Govt. Lower Primary School Puliyoal

Contd....

## Polling Station Level Election Results

### Polling Station-wise Votes Secured by Overall Top Five Parties in Taliparamba Assembly in Assembly Election (AE) under Kannur Parliamentary Constituency in Kerala (2021)

Number of Polling Station	Winner - M V Govindan Master (CPI(M))	Runner-up - Adv. V P Abdul Rasheed (INC)	3rd - A P Gangadharan (BJP)	4th - Shijith K O P (IND)	5th - Abdul Rasheed S/O Ismail (IND)	NOTA	Other	Total Votes Secured
19A	222	253	23	0	0	3	0	501
20	283	150	33	0	0	3	0	469
20A	196	250	22	0	1	0	0	469
21	273	56	57	0	1	0	0	387
21A	308	86	53	0	0	0	0	447
22	316	74	38	1	1	1	1	432
22A	208	229	13	0	2	1	1	454
23	160	214	31	0	1	1	0	407
23A	140	326	0	0	2	2	1	471
24	112	324	5	1	5	0	1	448
24A	110	406	4	0	3	0	0	523
25	338	116	37	0	2	2	2	497
25A	368	276	16	2	2	7	0	671
26	388	104	48	3	0	1	3	547
26A	425	138	29	0	1	4	2	599
27	168	204	53	0	2	1	0	428
27A	187	220	79	4	2	1	0	493
28	214	342	84	0	2	2	2	646
29	346	401	44	2	2	4	1	800
30	181	323	2	0	1	2	0	509
30A	246	274	26	1	1	1	0	549
31	343	119	25	5	3	1	1	497
31A	280	184	22	1	0	2	2	491
32	60	395	9	0	2	1	0	467
32A	162	381	3	1	1	0	0	548
33	40	406	7	0	1	2	1	457
33A	120	362	9	2	1	1	0	495
34	185	275	26	1	2	2	1	492
34A	181	353	11	2	0	0	1	548
35	295	308	29	5	2	6	2	647
36	145	265	53	1	0	1	2	467
36A	228	309	7	0	1	0	1	546
37	306	326	129	3	2	2	6	774
38	257	141	15	6	1	3	1	424
38A	224	202	23	1	2	1	1	454

Contd....

## Polling Station Level Election Results

**Winner, Runner-up and 3rd Party Position & Winning Margin According to Polling Stations in Taliparamba Assembly in Assembly Election (AE) under Kannur Parliamentary Constituency in Kerala (2021)**

Polling Station Number	Winner Party	Winner Votes (%)	Runner-up Party	Runner-up Votes (%)	Winning Margin Votes (%)	Third Party	Third Party Votes (%)	Other Votes (%)
39	INC	339 (46.19)	CPI(M)	306 (41.69)	33 (4.5)	BJP	71 (9.67)	18 (2.45)
40	INC	307 (66.88)	CPI(M)	126 (27.45)	181 (39.43)	BJP	20 (4.36)	6 (1.31)
40A	INC	241 (48.79)	CPI(M)	207 (41.9)	34 (6.89)	BJP	38 (7.69)	8 (1.62)
41	INC	382 (54.11)	CPI(M)	244 (34.56)	138 (19.55)	BJP	62 (8.78)	18 (2.55)
42	CPI(M)	318 (45.56)	INC	316 (45.27)	2 (0.29)	BJP	59 (8.45)	5 (0.72)
43	INC	323 (50.87)	CPI(M)	256 (40.31)	67 (10.56)	BJP	50 (7.87)	6 (0.94)
44	CPI(M)	349 (74.1)	INC	95 (20.17)	254 (53.93)	BJP	25 (5.31)	2 (0.42)
44A	CPI(M)	322 (66.53)	INC	127 (26.24)	195 (40.29)	BJP	31 (6.4)	4 (0.83)
45	INC	309 (78.63)	CPI(M)	78 (19.85)	231 (58.78)	BJP	3 (0.76)	3 (0.76)
45A	INC	262 (61.65)	CPI(M)	147 (34.59)	115 (27.06)	BJP	12 (2.82)	4 (0.94)
46	INC	523 (70.39)	CPI(M)	204 (27.46)	319 (42.93)	BJP	10 (1.35)	6 (0.81)
47	CPI(M)	335 (61.36)	INC	173 (31.68)	162 (29.68)	BJP	36 (6.59)	2 (0.37)
48	CPI(M)	288 (59.14)	INC	171 (35.11)	117 (24.03)	BJP	24 (4.93)	4 (0.82)
48A	CPI(M)	241 (49.28)	INC	228 (46.63)	13 (2.65)	BJP	17 (3.48)	3 (0.61)
49	INC	290 (66.51)	CPI(M)	130 (29.82)	160 (36.69)	BJP	14 (3.21)	2 (0.46)
49A	INC	238 (50.11)	CPI(M)	223 (46.95)	15 (3.16)	BJP	10 (2.11)	4 (0.84)
50	INC	414 (84.66)	CPI(M)	68 (13.91)	346 (70.75)	BJP	5 (1.02)	2 (0.41)
50A	INC	384 (70.85)	CPI(M)	138 (25.46)	246 (45.39)	BJP	14 (2.58)	6 (1.11)
51	CPI(M)	464 (58.51)	INC	229 (28.88)	235 (29.63)	BJP	90 (11.35)	10 (1.26)
52	CPI(M)	459 (60.71)	INC	266 (35.19)	193 (25.52)	BJP	26 (3.44)	5 (0.66)
53	CPI(M)	312 (60.58)	INC	113 (21.94)	199 (38.64)	BJP	83 (16.12)	7 (1.36)
53A	CPI(M)	278 (43.3)	INC	236 (36.76)	42 (6.54)	BJP	116 (18.07)	12 (1.87)
54	CPI(M)	211 (51.46)	INC	140 (34.15)	71 (17.31)	BJP	57 (13.9)	2 (0.49)
54A	CPI(M)	259 (53.85)	INC	147 (30.56)	112 (23.29)	BJP	73 (15.18)	2 (0.42)
55	CPI(M)	310 (61.51)	INC	144 (28.57)	166 (32.94)	BJP	46 (9.13)	4 (0.79)
55A	CPI(M)	254 (45.28)	INC	236 (42.07)	18 (3.21)	BJP	63 (11.23)	8 (1.43)
56	CPI(M)	422 (55.6)	INC	274 (36.1)	148 (19.5)	BJP	51 (6.72)	12 (1.58)
57	CPI(M)	326 (72.44)	INC	97 (21.56)	229 (50.88)	BJP	22 (4.89)	5 (1.11)
57A	CPI(M)	268 (54.47)	INC	179 (36.38)	89 (18.09)	BJP	42 (8.54)	3 (0.61)
58	INC	243 (48.8)	CPI(M)	219 (43.98)	24 (4.82)	BJP	31 (6.22)	5 (1)
58A	INC	320 (52.81)	CPI(M)	213 (35.15)	107 (17.66)	BJP	70 (11.55)	3 (0.5)
59	INC	288 (66.06)	CPI(M)	112 (25.69)	176 (40.37)	BJP	34 (7.8)	2 (0.46)
59A	INC	309 (65.88)	CPI(M)	122 (26.01)	187 (39.87)	BJP	31 (6.61)	7 (1.49)
60	INC	186 (48.06)	CPI(M)	163 (42.12)	23 (5.94)	BJP	30 (7.75)	8 (2.07)
60A	CPI(M)	245 (53.03)	INC	178 (38.53)	67 (14.5)	BJP	35 (7.58)	4 (0.87)

Contd....

## Socio-Economic Amenities - Rural

### Access to Education Facilities

Particulars	Number of Villages (% of Population)				
	Available	Not Available	If Not Available (Distance of Nearest Facility)		
			A	B	C
Govt. Primary School	6 (100)	0 (0)	0 (0)	0 (0)	0 (0)
Private Primary School	5 (89)	1 (11)	0 (0)	0 (0)	0 (0)
Govt. Middle School	6 (100)	0 (0)	0 (0)	0 (0)	0 (0)
Private Middle School	3 (55)	3 (45)	0 (0)	0 (0)	0 (0)
Govt. Secondary School	1 (11)	5 (89)	2 (33)	1 (20)	0 (0)
Private Secondary School	1 (21)	5 (79)	0 (0)	1 (14)	0 (0)
Govt. Senior Secondary School	1 (11)	5 (89)	2 (33)	1 (20)	1 (21)
Private Senior Secondary School	0 (0)	6 (100)	0 (0)	1 (14)	0 (0)
Govt. Arts and Science Degree College	0 (0)	6 (100)	0 (0)	0 (0)	1 (11)
Private Arts and Science Degree College	3 (56)	3 (44)	1 (19)	1 (14)	0 (0)
Govt. Engineering College	0 (0)	6 (100)	0 (0)	0 (0)	3 (49)
Private Engineering College	0 (0)	6 (100)	0 (0)	0 (0)	3 (51)
Govt. Medicine College	0 (0)	6 (100)	0 (0)	0 (0)	0 (0)
Private Medicine College	0 (0)	6 (100)	0 (0)	0 (0)	6 (100)
Govt. Management Institute	0 (0)	6 (100)	0 (0)	0 (0)	0 (0)
Private Management Institute	0 (0)	6 (100)	0 (0)	0 (0)	6 (100)
Govt. Polytechnic	0 (0)	6 (100)	0 (0)	0 (0)	6 (100)
Private Polytechnic	0 (0)	6 (100)	0 (0)	0 (0)	0 (0)
Govt. Vocational Training School/ITI	0 (0)	6 (100)	0 (0)	1 (14)	3 (53)
Private Vocational Training School/ITI	1 (19)	5 (81)	0 (0)	1 (14)	0 (0)
Govt. Non Formal Training Centre	0 (0)	6 (100)	0 (0)	0 (0)	4 (67)
Private Non Formal Training Centre	0 (0)	6 (100)	0 (0)	0 (0)	2 (33)
Govt. School For Disabled	0 (0)	6 (100)	0 (0)	0 (0)	2 (30)
Private School For Disabled	0 (0)	6 (100)	0 (0)	1 (20)	3 (49)
Government Others	0 (0)	6 (100)	0 (0)	0 (0)	4 (70)
Private Others	0 (0)	6 (100)	1 (11)	1 (19)	0 (0)

Note : Distance A : Less than 5 km; B : Between 5-10 km; C : 10+ km.; Source : Data Analysis is based on 2011 Census.

## DISCLAIMER

The Terms of Use and Disclaimer of Datanet India Private Limited (hereinafter referred to as "Datanet") for use of this analysis report of **Taliparamba Assembly Constituency (Taliparamba Vidhan Sabha)** :-

1. **Assembly Factbook™** is a Registered Trade Mark owned by Datanet.
2. All the maps are sketched and graphical representation only and have not been drawn to the scale and also not to represent the actual geographical area or boundary of the unit.
3. The data for the aforesaid analysis is based on authentic sources and has been culled from the various publications of Census, CSO and NSSO for district and block level data, various central and state government departments, Central & State Elections Commissions and the concerned Returning Officers' releases, Electoral Rolls, Election results and allied publications, internal assessment, surveys, estimates and analysis. Therefore, certain adjustment of data at micro level may have been done to arrive closer to the macro data.
4. Data have been provided on an "As Is" and "As AVAILABLE" basis
5. The colours shown in the maps or diagram and charts of a particular party, alliance or AC are indicative and do not represent them.
6. This publication which includes maps, sheets, graphs and data would be the property under copyright of Datanet only. The user may use these for its internal study, analysis and research purposes. It's public display, re-selling or any commercial uses by the user are not allowed.
7. Datanet has taken due care and caution in compilation and processing of data and allied information, but does not guarantee the accuracy, adequacy or completeness of any information/analysis and will be not responsible for any errors or omissions or for the results obtained from the use of such information/analysis.
8. All the contents for the publication have been culled from various authentic sources and Datanet reasonably believes such sources to be reliable, but does not make any representations, express or implied as to the accuracy or fitness of use of such information. The information or contents of the information/analysis do not constitute advice and should not be relied upon in making (or refraining from making) any decision. Any reliance placed upon the information provided by Datanet is the sole responsibility and strictly at the user's risk.
9. In no event will Datanet be liable for any damages (including, without limitation, damages for loss of business projects, or loss of profits) arising in contract, tort or otherwise from the use of or inability to use any of its contents, or from any action taken (or refrained from being taken) as a result of using the analysis or any of its contents. Datanet its directors, owners, editors, officials, employees, distributor and agents or any associate will not be liable for any errors in the information contained or any consequences arising from the use of the contents of the provided information/analysis.
10. If any provision of these terms and conditions is held invalid or illegal or unenforceable for any reason by any court of competent jurisdiction, such provision shall be severed and the remainder of provisions of the terms and conditions shall continue in full force and effect as if the Term of Use had been executed with the invalid, illegal or unenforceable provision eliminated.
11. If there are any discrepancies in the information provided, please bring it to attention of Datanet for suitable rectification measures.

**Buy Online This Complete Book At**  
**Datanet India eBooks Store**

[www.indiastatpublications.com](http://www.indiastatpublications.com)

or go directly at

[http://www.indiastatpublications.com/  
Assembly\\_factbook/Kerala/Kannur/ Taliparamba](http://www.indiastatpublications.com/Assembly_factbook/Kerala/Kannur/Taliparamba)

i indiastat elections

ISBN : 978-93-5313-602-4



9 789353 136024