



Kerala

Assembly Factbook™

Kalliasseri Assembly Constituency



Key Electoral Data of Kalliasseri
Assembly Constituency (Vidhan Sabha)



indiastatpublications

Kerala

Assembly Factbook™

Kalliasseri Assembly Constituency



Kalliasseri Vidhan Sabha

Editor & Director

Dr. R.K. Thukral

Research Editor

Dr. Shafeeq Rahman

Compiled, Researched and Published by Datanet India Pvt. Ltd.

D-100, 1st Floor,

Okhla Industrial Area, Phase-I,
New Delhi- 110020.

Ph.: 91-11- 43580781-84

Email : support@indiastatpublications.com

Website : www.indiastatelections.com

Online Book Store :

www.indiastatpublications.com

Report No. : AFB/KR-007-0125

ISBN : 978-93-5313-546-1

First Edition : January, 2018

Eighth Updated Edition : January, 2025

Price : Rs.11500/-

US\$ 310

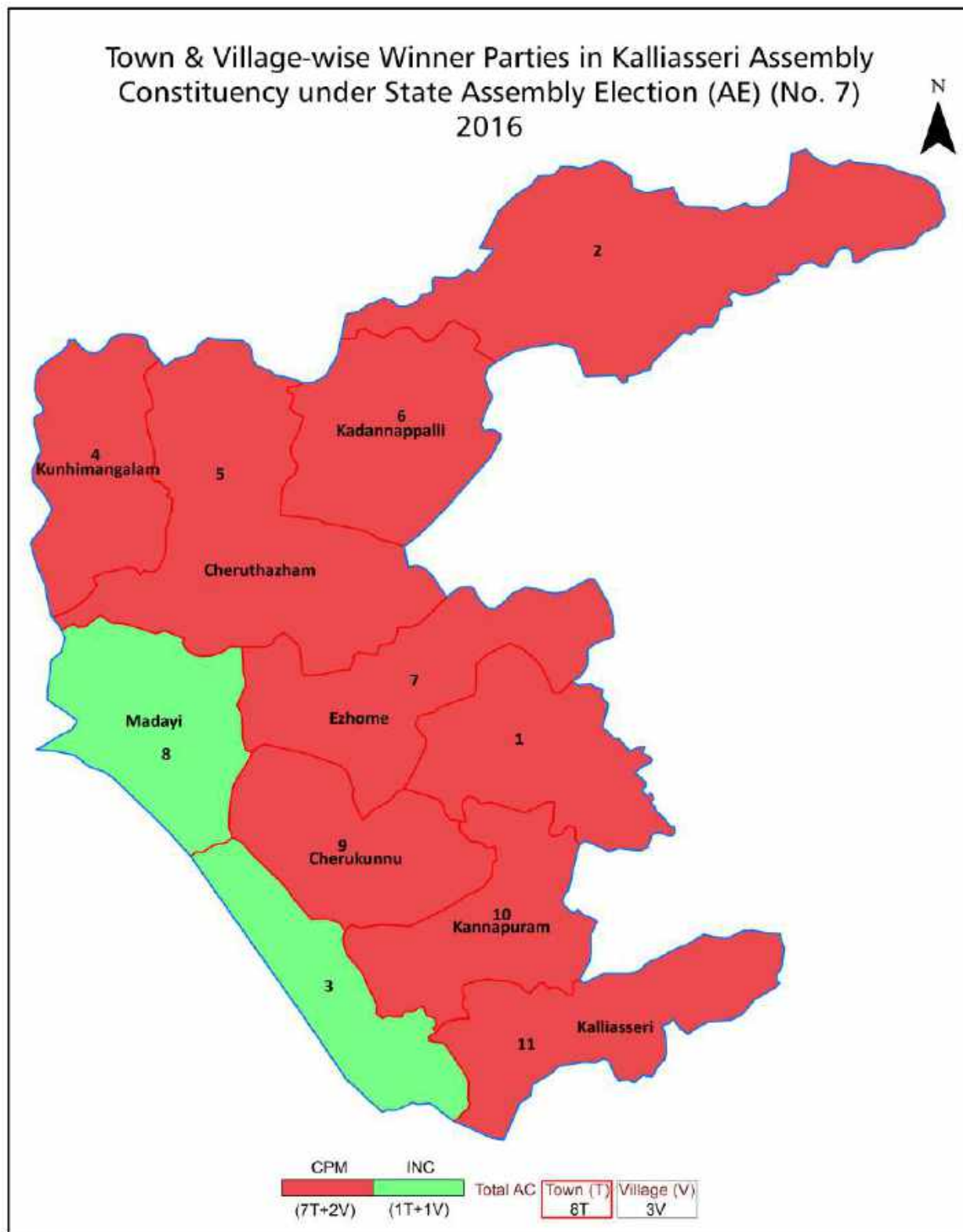
© Datanet India Pvt. Ltd.

All rights reserved. No part of this book may be reproduced, stored in a retrieval system or transmitted in any form or by any means, mechanical photocopying, photographing, scanning, recording or otherwise without the prior written permission of the publisher. Please refer to Disclaimer at page no. 208 for the use of this publication.

Printed in India

No.	Particulars	Page No.
	Introduction	
1	Assembly Constituency - (Vidhan Sabha) at a Glance Features of Assembly as per Delimitation Commission of India (2008)	1-2
	Location and Political Maps	
2	Location Map Boundaries of Assembly Constituency - (Vidhan Sabha in District Boundaries of Assembly Constituency under Parliamentary Constituency - (Lok Sabha) Town & Village-wise Winner Parties- 2024, 2021, 2019, 2016, 2014 and 2011	3-10
	Administrative Setup (2011)	
3	District Sub-district Towns Villages Inhabited Villages Uninhabited Villages Village Panchayat Intermediate Panchayat	11-12
	Demographics (2011)	
4	Population Households Rural/Urban Population Towns and Villages by Population Size Sex Ratio (Total & 0-6 Years) Religious Population Social Population Literacy Rate	13-14
	Electoral Features	
5	Important Dates of Last Elections Held Electors by Gender Service Electors Voters Voters Turnout Polling Stations & Average Number of Electors per Polling Station Electors by Age Group Present Elected Representatives	15-26
	Historical Summary Election Results	
6	Vote Share of Major Parties Winning Margin (Number & Percentage Polarity of Parties Summary Result of Assembly Segment of Parliamentary Elections 2024, 2019, 2014 and 2009 Summary Result of Assembly Elections 2021, 2016 and 2011	27-36
	Polling Station Level Election Results	
7	Name and Number of Polling Station 2024, 2021, 2019, 2016, 2014 and 2011 Polling Station-wise Electors, Voters & Voters Turnout 2024, 2021, 2019, 2016, 2014 and 2011 Polling Station wise Elections Results 2024, 2021, 2019, 2016, 2014 and 2011	37-187
	Share of Assembly Constituency	
8	Share of Assembly Constituency - (Vidhan Sabha) in State, District and Parliamentary Constituency - (Lok Sabha)	188
	Socio-Economic Amenities (2011)	
9	Access to Administrative Units Agricultural, Manufacturing and Industrial Commodities Demographic Indicators Education Health & Manpower Drinking Water Supply Sanitation Entertainment and Recreations Infrastructure Power Food Allocation Distribution and Marketing of Agriculture Commodities Infrastructure Transport and Road Infrastructure Communication Banking and Financial Services Land Use Irrigation Source	190-204
10	Abbreviation & Sources	206
11	Disclaimer	208

Location & Political Map



Administrative Setup

List of Village Panchayat & Intermediate Panchayat (Block) Name - 2011

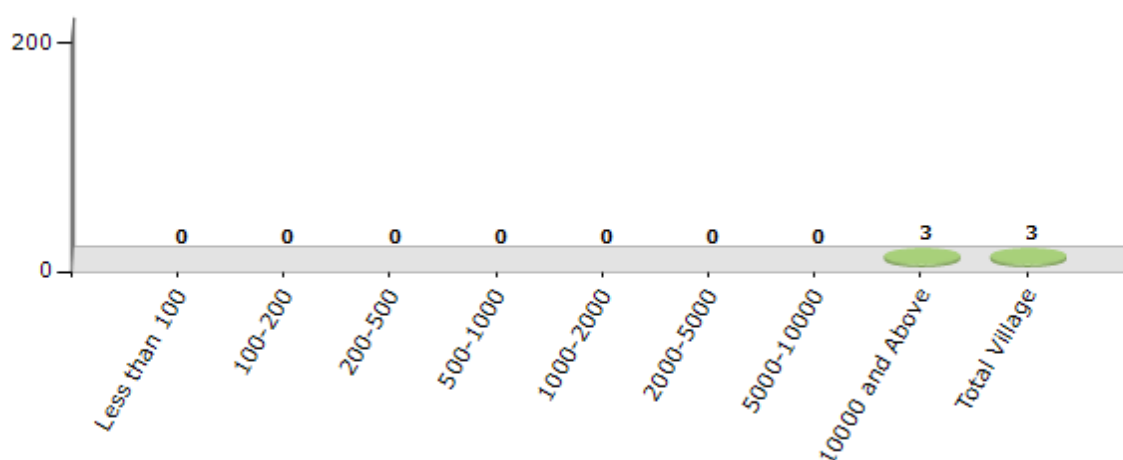
Village Name	Village Panchayat Name	Intermediate Panchayat Name
Mattool	Mattool	Payyannur
Panapuzha	Kadannappalli_Panapuzha	Payyannur
Pattuvam	Pattuvam	Taliparamba

Demographics

Number of Villages by Population Size - 2011

Less than 100	100-200	200-500	500-1000	1000-2000	2000-5000	5000-10000	10000 and Above	Total Village
0	0	0	0	0	0	0	3	3

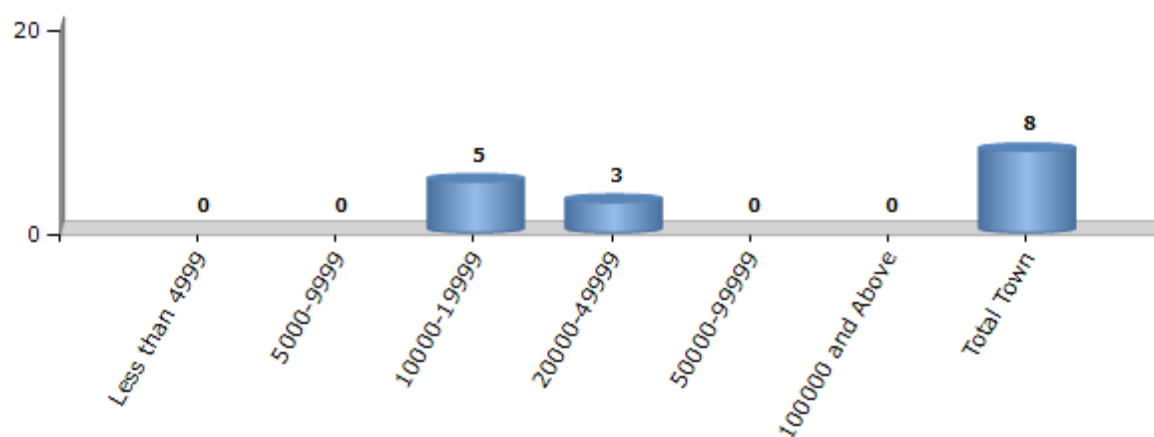
Number of Villages by Population Size - 2011



Number of Towns by Population Size - 2011

Less than 4999	5000-9999	10000-19999	20000-49999	50000-99999	100000 and Above	Total Town
0	0	5	3	0	0	8

Number of Towns by Population Size - 2011



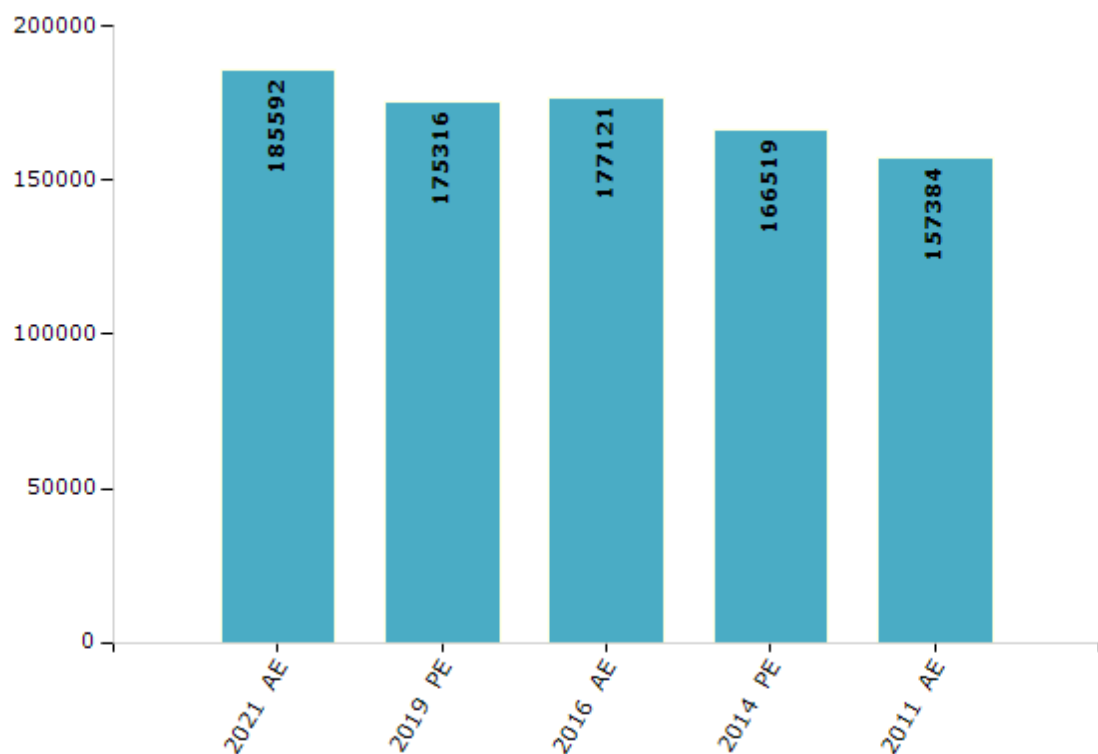
Electoral Features

Electors by Male & Female

Year	Male	Female	Others	Total
2021 AE	84808	100783	1	185592
2019 PE	79372	95944	0	175316
2016 AE	79588	97533	0	177121
2014 PE	73814	92705	0	166519
2011 AE	68403	88981	0	157384
2009 PE	-	-	-	-
2006 AE	-	-	-	-
2004 PE	-	-	-	-
2001 AE	-	-	-	-
1999 PE	-	-	-	-
1996 AE	-	-	-	-

Year	Male	Female	Others	Total
1991 AE	-	-	-	-
1987 AE	-	-	-	-
1982 AE	-	-	-	-
1980 AE	-	-	-	-
1977 AE	-	-	-	-
1970 AE	-	-	-	-
1967 AE	-	-	-	-
1965 AE	-	-	-	-
1960 AE	-	-	-	-
1957 AE	-	-	-	-

Number of Electors



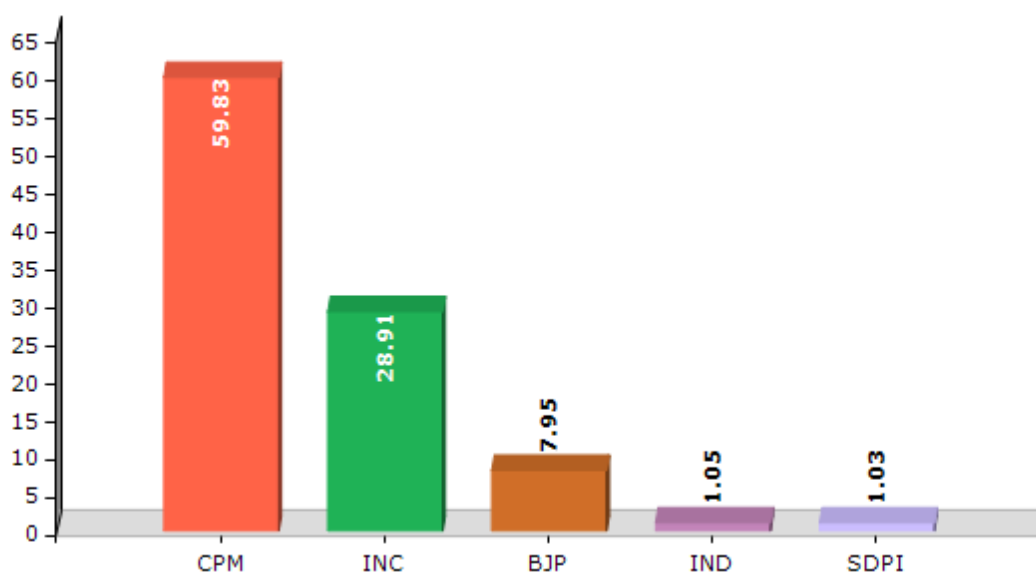
Note : AE : Assembly Election, PE : Assembly Segment of Parliamentary Election

Historical Summary Election Results

Summary Result of Assembly Election - 2016

Candidate Name	Party	Votes	Votes %
T V Rajesh	CPM	83006	59.83
Amritha Ramakrishnan	INC	40115	28.91
K P Arun Master	BJP	11036	7.95
Sunil Koyilerian	IND	1455	1.05
K Subair	SDPI	1435	1.03
Sainudheen Karivellur	WPOI	1080	0.78
	NOTA	620	0.45

Votes Percentage of Top Parties - 2016



Polling Station Level Election Results

Number and Name of Polling Stations (PS) (2021)

Number of Polling Stations	Name of Polling Stations	Number of Polling Stations	Name of Polling Stations
1	Edanadu U P School, Edanadu (Eastern Side)	13	Gopal U P School, Kunhimangalam (New Building - Eastern side)
1A	Edanadu U P School, Edanadu (Eastern Side)	13A	Gopal U P School, Kunhimangalam (New Building - Eastern side)
2	Edanadu U P School, Edanadu (Western Side)	14	Gopal U P School, Kunhimangalam (New Building - Western side)
2A	Edanadu U P School, Edanadu (Western Side)	14A	Gopal U P School, Kunhimangalam (New Building - Western side)
3	Edanadu West L P School (New Building), Edanadu	15	V Damodaran Nair Smaraka Govt Welfare School L P School , Ezhilode (Eastern side)
3A	Edanadu West L P School (New Building), Edanadu	15A	V Damodaran Nair Smaraka Govt Welfare School L P School , Ezhilode (Eastern side)
4	Edanadu East L P School, Edanadu (Northern Side)	16	V Damodaran Nair Smaraka Govt Welfare L P School, Ezhilode (Western side)
4A	Edanadu East L P School, Edanadu (Northern Side)	16A	V Damodaran Nair Smaraka Govt Welfare L P School, Ezhilode (Western side)
5	Govt. Central UP School Kunhimangalam(North Side)	17	Pilathara U P School, Pilathara (Main Building- Eastern side)
6	Govt. Central UP School Kunhimangalam (South Side)	18	Pilathara U P School, Pilathara (Western side New Building)
7	Govt. Higher Secondary School, Kunhimangalam (West Side)	19	Pilathara U P School, Pilathara (Middle Side Building - South Side)
7A	Govt. Higher Secondary School, Kunhimangalam (West Side)	19A	Pilathara U P School, Pilathara (Middle Side Building - South Side)
8	Govt. L P School, Kunhimangalam (North Side)	20	Panchayat Community Hall, Cheruthazham
8A	Govt. L P School, Kunhimangalam (North Side)	21	Govt. U P School, Purachery (Northern side)
9	Govt. L P School, Kunhimangalam (South Side)	22	Govt. U P School, Purachery (Southern side)
9A	Govt. L P School, Kunhimangalam (South Side)	22A	Govt. U P School, Purachery (Southern side)
10	Govt. Mappila L P School Kunhimangalam(East Side Building)	23	Arathil V M L P School Arathil (Northern side)
11	Allama Muhammed Iqbal Memorial UP School(Eastern side)	24	Arathil V M L P School Arathil (Western side)
11A	Allama Muhammed Iqbal Memorial UP School(Eastern side)	25	Cheruthazham Aided L P School Cheruthazham (Southern side)
12	Allama Muhammed Iqbal Memorial UP School(Western side)	25A	Cheruthazham Aided L P School Cheruthazham (Southern side)
12A	Allama Muhammed Iqbal Memorial UP School(Western side)	26	Cheruthazham Aided L P School Cheruthazham (Northern side)

Contd....

Polling Station Level Election Results

Polling Station-wise Votes Secured by Overall Top Five Parties in Kalliasseri Assembly in Assembly Election (AE) under Kasaragod Parliamentary Constituency in Kerala (2021)

Number of Polling Station	Winner - M Vijin (CPI(M))	Runner-up - Adv. Brijesh Kumar (INC)	3rd - Arun Kaithapram (BJP)	4th - Faizal Madayi (WPOI)	5th - Brijeshkumar M. S/O Ambu (IND)	NOTA	Other	Total Votes Secured
22	280	80	56	0	0	3	0	419
22A	338	71	56	2	1	2	0	470
23	534	131	83	1	2	2	0	753
24	595	136	72	6	2	3	0	814
25	255	94	36	1	0	2	0	388
25A	238	164	18	0	1	0	0	421
26	273	91	23	1	1	1	0	390
26A	238	126	16	7	1	1	0	389
27	556	115	62	0	3	7	0	743
28	420	87	42	1	1	1	0	552
28A	352	158	47	19	1	4	0	581
29	446	87	23	0	1	1	0	558
29A	438	51	50	0	1	8	0	548
30	340	31	30	1	2	6	0	410
30A	334	42	30	0	2	8	0	416
31	410	120	56	2	1	6	0	595
32	428	135	42	1	1	2	0	609
33	338	76	42	0	1	3	0	460
33A	417	57	42	2	1	3	0	522
34	672	73	40	1	1	8	0	795
35	609	155	46	2	2	3	0	817
36	317	138	41	1	1	3	0	501
36A	285	175	38	2	1	2	0	503
37	320	75	83	0	0	2	0	480
37A	314	149	87	1	0	3	0	554
38	262	133	12	0	1	2	0	410
38A	294	122	20	3	1	2	0	442
39	116	374	4	0	1	3	0	498
39A	171	324	10	0	1	2	0	508
40	280	110	29	1	0	3	0	423
40A	281	146	26	1	1	1	0	456
41	291	143	18	1	1	0	0	454
41A	292	148	31	1	1	0	0	473
42	390	59	74	1	1	2	0	527
42A	323	153	53	3	1	2	0	535

Contd....

Polling Station Level Election Results

Winner, Runner-up and 3rd Party Position & Winning Margin According to Polling Stations in Kalliasseri Assembly in Assembly Election (AE) under Kasaragod Parliamentary Constituency in Kerala (2021)

Polling Station Number	Winner Party	Winner Votes (%)	Runner-up Party	Runner-up Votes (%)	Winning Margin Votes (%)	Third Party	Third Party Votes (%)	Other Votes (%)
43	CPI(M)	357 (75.48)	INC	80 (16.91)	277 (58.57)	BJP	34 (7.19)	2 (0.42)
43A	CPI(M)	272 (55.74)	INC	171 (35.04)	101 (20.7)	BJP	39 (7.99)	6 (1.23)
44	CPI(M)	599 (70.14)	INC	178 (20.84)	421 (49.3)	BJP	71 (8.31)	6 (0.7)
45	CPI(M)	246 (50.31)	INC	147 (30.06)	99 (20.25)	BJP	83 (16.97)	13 (2.66)
45A	CPI(M)	283 (55.06)	INC	164 (31.91)	119 (23.15)	BJP	60 (11.67)	7 (1.36)
46	CPI(M)	210 (50.97)	INC	164 (39.81)	46 (11.16)	BJP	33 (8.01)	5 (1.21)
46A	CPI(M)	265 (57.86)	INC	153 (33.41)	112 (24.45)	BJP	39 (8.52)	1 (0.22)
47	CPI(M)	338 (66.67)	INC	129 (25.44)	209 (41.23)	BJP	37 (7.3)	3 (0.59)
47A	CPI(M)	324 (60.67)	INC	163 (30.52)	161 (30.15)	BJP	40 (7.49)	7 (1.31)
48	CPI(M)	543 (69.79)	INC	169 (21.72)	374 (48.07)	BJP	50 (6.43)	16 (2.06)
49	CPI(M)	411 (67.93)	INC	107 (17.69)	304 (50.24)	BJP	78 (12.89)	9 (1.49)
50	CPI(M)	371 (64.97)	INC	119 (20.84)	252 (44.13)	BJP	72 (12.61)	9 (1.58)
51	CPI(M)	319 (78.77)	INC	72 (17.78)	247 (60.99)	BJP	13 (3.21)	1 (0.25)
51A	CPI(M)	258 (63.39)	INC	118 (28.99)	140 (34.4)	BJP	23 (5.65)	8 (1.97)
52	CPI(M)	483 (67.84)	INC	158 (22.19)	325 (45.65)	BJP	64 (8.99)	7 (0.98)
53	CPI(M)	353 (74.79)	INC	83 (17.58)	270 (57.21)	BJP	33 (6.99)	3 (0.64)
53A	CPI(M)	337 (72.63)	INC	84 (18.1)	253 (54.53)	BJP	36 (7.76)	7 (1.51)
54	CPI(M)	512 (62.36)	INC	258 (31.43)	254 (30.93)	BJP	35 (4.26)	16 (1.95)
55	CPI(M)	418 (58.87)	INC	219 (30.85)	199 (28.02)	BJP	70 (9.86)	3 (0.42)
56	INC	311 (62.45)	CPI(M)	170 (34.14)	141 (28.31)	WPOI	9 (1.81)	8 (1.61)
56A	INC	250 (70.82)	CPI(M)	89 (25.21)	161 (45.61)	WPOI	10 (2.83)	4 (1.13)
57	INC	301 (85.03)	CPI(M)	46 (12.99)	255 (72.04)	WPOI	6 (1.69)	1 (0.28)
57A	INC	277 (76.52)	CPI(M)	66 (18.23)	211 (58.29)	WPOI	18 (4.97)	1 (0.28)
58	INC	252 (70.19)	CPI(M)	80 (22.28)	172 (47.91)	WPOI	23 (6.41)	4 (1.11)
58A	INC	117 (47.95)	CPI(M)	101 (41.39)	16 (6.56)	WPOI	24 (9.84)	2 (0.82)
59	INC	168 (41.58)	CPI(M)	167 (41.34)	1 (0.24)	BJP	66 (16.34)	3 (0.74)
59A	INC	186 (42.47)	CPI(M)	181 (41.32)	5 (1.15)	BJP	67 (15.3)	4 (0.91)
60	INC	220 (51.76)	CPI(M)	160 (37.65)	60 (14.11)	BJP	44 (10.35)	1 (0.24)
60A	CPI(M)	159 (45.04)	INC	135 (38.24)	24 (6.8)	BJP	56 (15.86)	3 (0.85)
61	CPI(M)	237 (58.09)	INC	130 (31.86)	107 (26.23)	BJP	33 (8.09)	8 (1.96)
61A	CPI(M)	208 (53.33)	INC	145 (37.18)	63 (16.15)	BJP	23 (5.9)	14 (3.59)
62	CPI(M)	229 (48.11)	INC	218 (45.8)	11 (2.31)	WPOI	16 (3.36)	13 (2.73)
63	CPI(M)	298 (77.2)	INC	75 (19.43)	223 (57.77)	BJP	12 (3.11)	1 (0.26)
63A	CPI(M)	360 (64.4)	INC	146 (26.12)	214 (38.28)	BJP	41 (7.33)	12 (2.15)
64	CPI(M)	302 (59.33)	INC	99 (19.45)	203 (39.88)	BJP	74 (14.54)	34 (6.68)

Contd....

Socio-Economic Amenities - Rural

Access to Education Facilities

Particulars	Number of Villages (% of Population)				
	Available	Not Available	If Not Available (Distance of Nearest Facility)		
			A	B	C
Govt. Primary School	3 (100)	0 (0)	0 (0)	0 (0)	0 (0)
Private Primary School	3 (100)	0 (0)	0 (0)	0 (0)	0 (0)
Govt. Middle School	2 (71)	1 (29)	0 (0)	0 (0)	0 (0)
Private Middle School	3 (100)	0 (0)	0 (0)	0 (0)	0 (0)
Govt. Secondary School	2 (79)	1 (21)	0 (0)	1 (21)	0 (0)
Private Secondary School	1 (51)	2 (49)	0 (0)	0 (0)	0 (0)
Govt. Senior Secondary School	2 (79)	1 (21)	0 (0)	1 (21)	0 (0)
Private Senior Secondary School	0 (0)	3 (100)	0 (0)	0 (0)	0 (0)
Govt. Arts and Science Degree College	0 (0)	3 (100)	0 (0)	0 (0)	0 (0)
Private Arts and Science Degree College	0 (0)	3 (100)	0 (0)	1 (29)	2 (71)
Govt. Engineering College	0 (0)	3 (100)	0 (0)	0 (0)	3 (100)
Private Engineering College	0 (0)	3 (100)	0 (0)	0 (0)	0 (0)
Govt. Medicine College	0 (0)	3 (100)	0 (0)	0 (0)	0 (0)
Private Medicine College	0 (0)	3 (100)	0 (0)	0 (0)	3 (100)
Govt. Management Institute	0 (0)	3 (100)	0 (0)	0 (0)	0 (0)
Private Management Institute	0 (0)	3 (100)	0 (0)	0 (0)	3 (100)
Govt. Polytechnic	0 (0)	3 (100)	0 (0)	0 (0)	3 (100)
Private Polytechnic	0 (0)	3 (100)	0 (0)	0 (0)	0 (0)
Govt. Vocational Training School/ITI	0 (0)	3 (100)	0 (0)	1 (21)	1 (29)
Private Vocational Training School/ITI	1 (51)	2 (49)	0 (0)	0 (0)	0 (0)
Govt. Non Formal Training Centre	0 (0)	3 (100)	0 (0)	0 (0)	1 (29)
Private Non Formal Training Centre	0 (0)	3 (100)	0 (0)	0 (0)	2 (71)
Govt. School For Disabled	1 (51)	2 (49)	0 (0)	0 (0)	0 (0)
Private School For Disabled	0 (0)	3 (100)	0 (0)	0 (0)	2 (49)
Government Others	0 (0)	3 (100)	0 (0)	0 (0)	3 (100)
Private Others	0 (0)	3 (100)	0 (0)	0 (0)	0 (0)

Note : Distance A : Less than 5 km; B : Between 5-10 km; C : 10+ km.; Source : Data Analysis is based on 2011 Census.

DISCLAIMER

The Terms of Use and Disclaimer of Datanet India Private Limited (hereinafter referred to as "Datanet") for use of this analysis report of **Kalliasseri Assembly Constituency (Kalliasseri Vidhan Sabha)** :-

1. **Assembly Factbook™** is a Registered Trade Mark owned by Datanet.
2. All the maps are sketched and graphical representation only and have not been drawn to the scale and also not to represent the actual geographical area or boundary of the unit.
3. The data for the aforesaid analysis is based on authentic sources and has been culled from the various publications of Census, CSO and NSSO for district and block level data, various central and state government departments, Central & State Elections Commissions and the concerned Returning Officers' releases, Electoral Rolls, Election results and allied publications, internal assessment, surveys, estimates and analysis. Therefore, certain adjustment of data at micro level may have been done to arrive closer to the macro data.
4. Data have been provided on an "As Is" and "As AVAILABLE" basis
5. The colours shown in the maps or diagram and charts of a particular party, alliance or AC are indicative and do not represent them.
6. This publication which includes maps, sheets, graphs and data would be the property under copyright of Datanet only. The user may use these for its internal study, analysis and research purposes. It's public display, re-selling or any commercial uses by the user are not allowed.
7. Datanet has taken due care and caution in compilation and processing of data and allied information, but does not guarantee the accuracy, adequacy or completeness of any information/analysis and will be not responsible for any errors or omissions or for the results obtained from the use of such information/analysis.
8. All the contents for the publication have been culled from various authentic sources and Datanet reasonably believes such sources to be reliable, but does not make any representations, express or implied as to the accuracy or fitness of use of such information. The information or contents of the information/analysis do not constitute advice and should not be relied upon in making (or refraining from making) any decision. Any reliance placed upon the information provided by Datanet is the sole responsibility and strictly at the user's risk.
9. In no event will Datanet be liable for any damages (including, without limitation, damages for loss of business projects, or loss of profits) arising in contract, tort or otherwise from the use of or inability to use any of its contents, or from any action taken (or refrained from being taken) as a result of using the analysis or any of its contents. Datanet its directors, owners, editors, officials, employees, distributor and agents or any associate will not be liable for any errors in the information contained or any consequences arising from the use of the contents of the provided information/analysis.
10. If any provision of these terms and conditions is held invalid or illegal or unenforceable for any reason by any court of competent jurisdiction, such provision shall be severed and the remainder of provisions of the terms and conditions shall continue in full force and effect as if the Term of Use had been executed with the invalid, illegal or unenforceable provision eliminated.
11. If there are any discrepancies in the information provided, please bring it to attention of Datanet for suitable rectification measures.

Buy Online This Complete Book At
Datanet India eBooks Store

www.indiastatpublications.com

or go directly at

[http://www.indiastatpublications.com/
Assembly_factbook/Kerala/Kasaragod/ Kalliasseri](http://www.indiastatpublications.com/Assembly_factbook/Kerala/Kasaragod/Kalliasseri)

i indiastat elections

ISBN : 978-93-5313-545-1



9 789353 135451