



Kerala

# Assembly Factbook™

Kanhangad Assembly Constituency



Key Electoral Data of Kanhangad  
Assembly Constituency (Vidhan Sabha)



india**stat**publications

Kerala

# **Assembly Factbook™**

Kanhangad Assembly Constituency



Kanhangad Vidhan Sabha

## **Editor & Director**

Dr. R.K. Thukral

## **Research Editor**

Dr. Shafeeq Rahman

## **Compiled, Researched and Published by Datanet India Pvt. Ltd.**

D-100, 1st Floor,

Okhla Industrial Area, Phase-I,  
New Delhi- 110020.

Ph.: 91-11- 43580781-84

Email : support@indiastatpublications.com

Website : www.indiastatelections.com

## **Online Book Store :**

www.indiastatpublications.com

**Report No. :** AFB/KR-004-0125

**ISBN :** 978-93-5313-547-8

**First Edition :** January, 2018

**Eighth Updated Edition :** January, 2025

**Price :** Rs.11500/-

US\$ 310

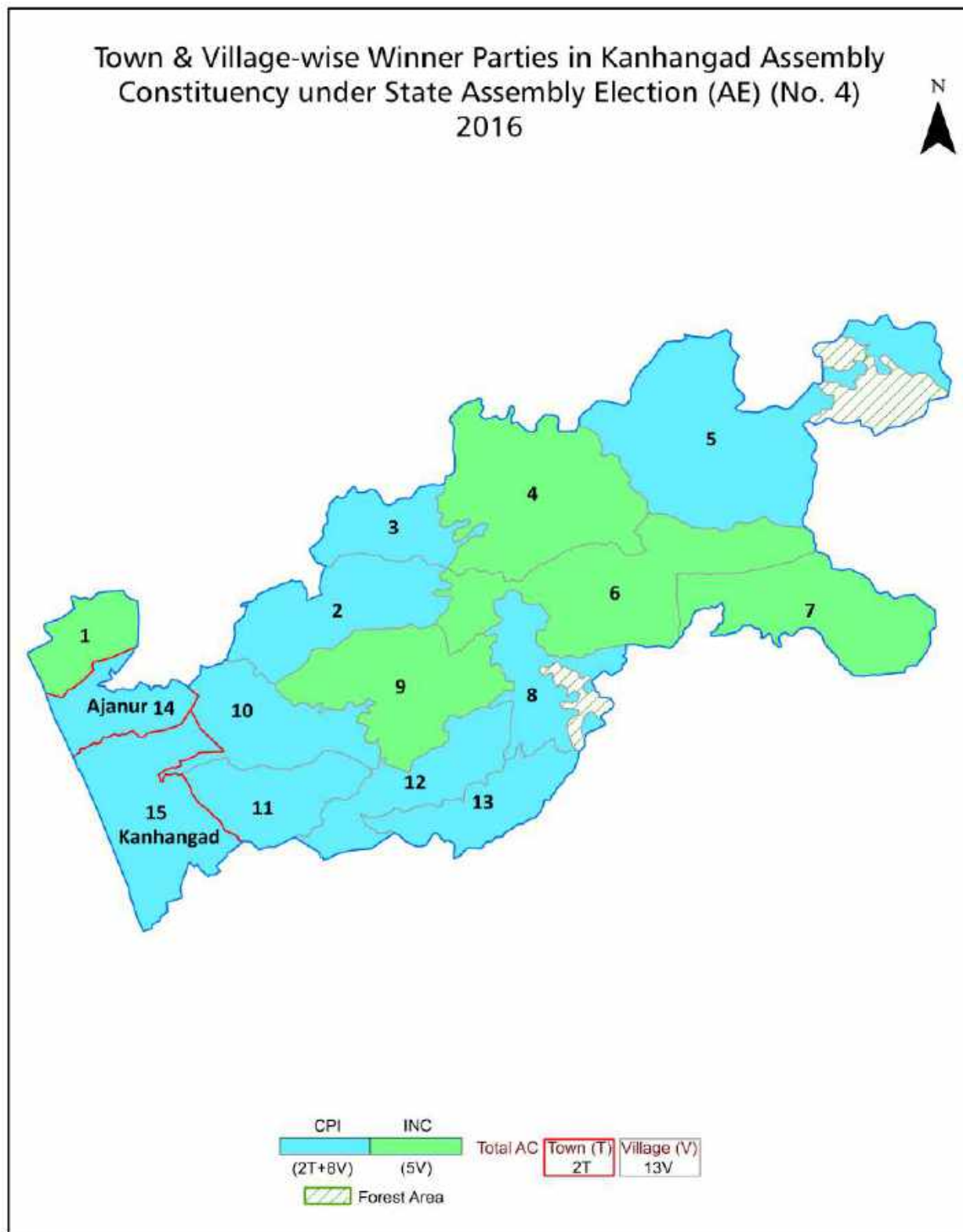
**© Datanet India Pvt. Ltd.**

All rights reserved. No part of this book may be reproduced, stored in a retrieval system or transmitted in any form or by any means, mechanical photocopying, photographing, scanning, recording or otherwise without the prior written permission of the publisher. Please refer to Disclaimer at page no. 215 for the use of this publication.

Printed in India

No.	Particulars	Page No.
	<b>Introduction</b>	
1	Assembly Constituency - (Vidhan Sabha) at a Glance   Features of Assembly as per Delimitation Commission of India (2008)	1-2
	<b>Location and Political Maps</b>	
2	Location Map   Boundaries of Assembly Constituency - (Vidhan Sabha in District   Boundaries of Assembly Constituency under Parliamentary Constituency - (Lok Sabha)   Town & Village-wise Winner Parties- 2024, 2021, 2019, 2016, 2014 and 2011	3-10
	<b>Administrative Setup (2011)</b>	
3	District   Sub-district   Towns   Villages   Inhabited Villages   Uninhabited Villages   Village Panchayat   Intermediate Panchayat	11-12
	<b>Demographics (2011)</b>	
4	Population   Households   Rural/Urban Population   Towns and Villages by Population Size   Sex Ratio (Total & 0-6 Years)   Religious Population   Social Population   Literacy Rate	13-14
	<b>Electoral Features</b>	
5	Important Dates of Last Elections Held   Electors by Gender   Service Electors   Voters   Voters Turnout   Polling Stations & Average Number of Electors per Polling Station   Electors by Age Group   Present Elected Representatives	15-26
	<b>Historical Summary Election Results</b>	
6	Vote Share of Major Parties   Winning Margin (Number & Percentage   Polarity of Parties   Summary Result of Assembly Segment of Parliamentary Elections 2024, 2019, 2014 and 2009   Summary Result of Assembly Elections 2021, 2016 and 2011	27-36
	<b>Polling Station Level Election Results</b>	
7	Name and Number of Polling Station 2024, 2021, 2019, 2016, 2014 and 2011   Polling Station-wise Electors, Voters & Voters Turnout 2024, 2021, 2019, 2016, 2014 and 2011   Polling Station wise Elections Results 2024, 2021, 2019, 2016, 2014 and 2011	37-194
	<b>Share of Assembly Constituency</b>	
8	Share of Assembly Constituency - (Vidhan Sabha) in State, District and Parliamentary Constituency - (Lok Sabha)	195
	<b>Socio-Economic Amenities (2011)</b>	
9	Access to Administrative Units   Agricultural, Manufacturing and Industrial Commodities   Demographic Indicators   Education   Health & Manpower   Drinking Water Supply   Sanitation   Entertainment and Recreations Infrastructure   Power   Food Allocation Distribution and Marketing of Agriculture Commodities Infrastructure   Transport and Road Infrastructure   Communication   Banking and Financial Services   Land Use   Irrigation Source	197-211
10	<b>Abbreviation &amp; Sources</b>	213
11	<b>Disclaimer</b>	215

## Location & Political Map



## Administrative Setup

### List of Village Panchayat & Intermediate Panchayat (Block) Name - 2011

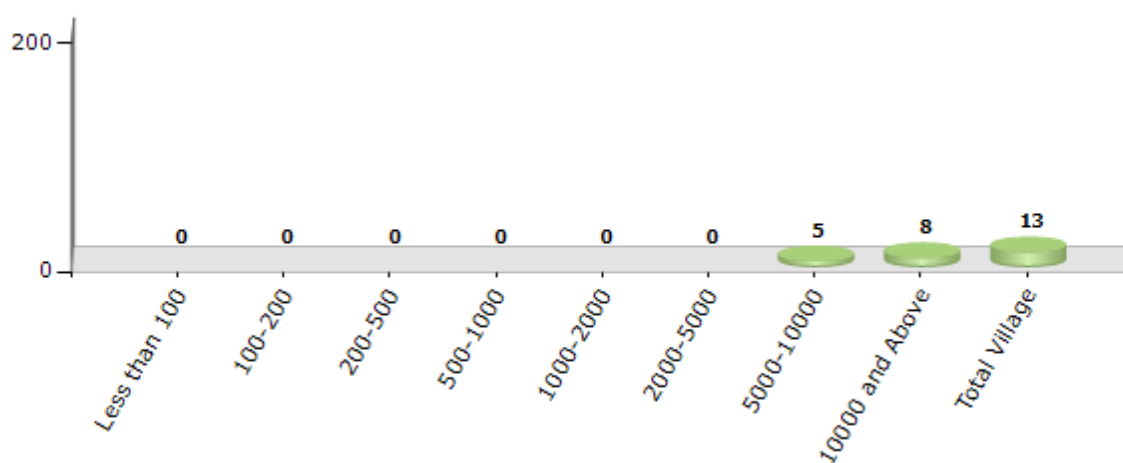
Village Name	Village Panchayat Name	Intermediate Panchayat Name
Ambalathara	Madikai	Kanhangad
Balal	Balal	Kanhangad
Bellur	Kodom-Bellur	Kanhangad
Chithari	Ajanur	Kanhangad
Kallar	Kallar	Kanhangad
Karindalam	Kinanoor-Karindalam	Nileshwar
Kinanoor	Kinanoor-Karindalam	Nileshwar
Kodom	Kodom-Bellur	Kanhangad
Madikai	Madikai	Kanhangad
Maloth	Balal	Kanhangad
Panathady	Panathady	Kanhangad
Parappa	Kodom-Bellur	Kanhangad
Thayanur	Kodom-Bellur	Kanhangad

## Demographics

### Number of Villages by Population Size - 2011

Less than 100	100-200	200-500	500-1000	1000-2000	2000-5000	5000-10000	10000 and Above	Total Village
0	0	0	0	0	0	5	8	13

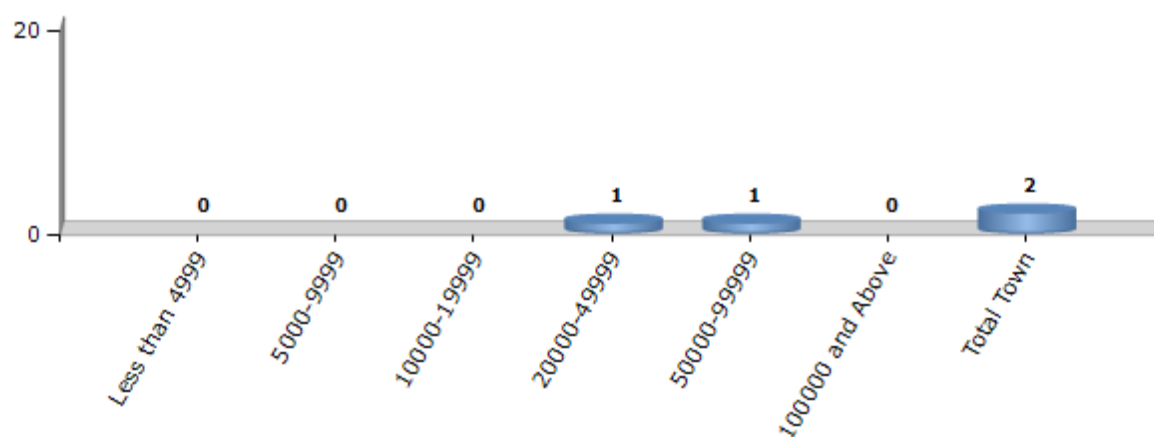
Number of Villages by Population Size - 2011



### Number of Towns by Population Size - 2011

Less than 4999	5000-9999	10000-19999	20000-49999	50000-99999	100000 and Above	Total Town
0	0	0	1	1	0	2

Number of Towns by Population Size - 2011



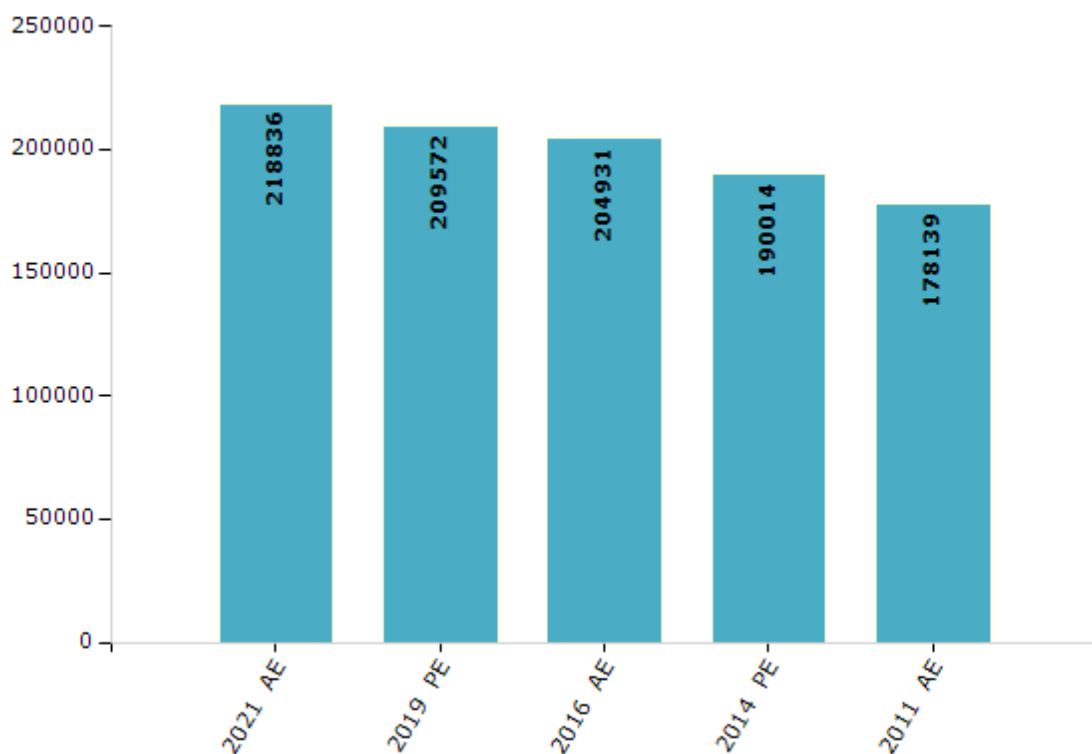
## Electoral Features

### Electors by Male & Female

Year	Male	Female	Others	Total
2021 AE	105088	113746	2	218836
2019 PE	100622	108949	1	209572
2016 AE	97556	107375	0	204931
2014 PE	90185	99829	0	190014
2011 AE	83798	94341	0	178139
2009 PE	-	-	-	-
2006 AE	-	-	-	-
2004 PE	-	-	-	-
2001 AE	-	-	-	-
1999 PE	-	-	-	-
1996 AE	-	-	-	-

Year	Male	Female	Others	Total
1991 AE	-	-	-	-
1987 AE	-	-	-	-
1982 AE	-	-	-	-
1980 AE	-	-	-	-
1977 AE	-	-	-	-
1970 AE	-	-	-	-
1967 AE	-	-	-	-
1965 AE	-	-	-	-
1960 AE	-	-	-	-
1957 AE	-	-	-	-

Number of Electors



**Note :** AE : Assembly Election, PE : Assembly Segment of Parliamentary Election

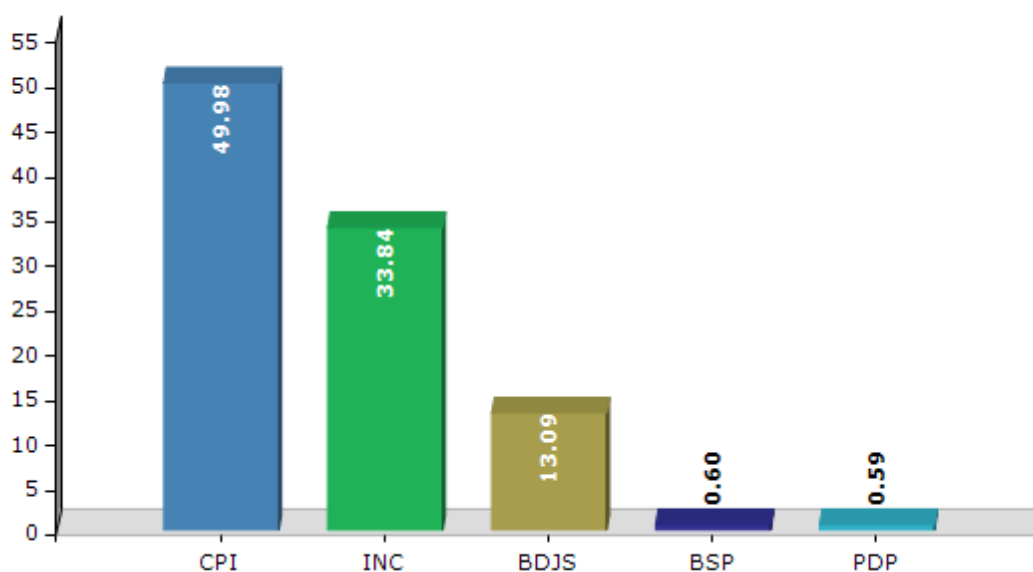


## Historical Summary Election Results

### Summary Result of Assembly Election - 2016

Candidate Name	Party	Votes	Votes %
E.Chandrashekar	CPI	80558	49.98
Dhanya Suresh	INC	54547	33.84
M P Raghavan	BDJS	21104	13.09
Chandran Parappa	BSP	965	0.6
Assainar Muttumthala	PDP	959	0.59
Sajeevan R	IND	663	0.41
Muhammed Ali V V	IND	420	0.26
Kookkal Balakrishnan	IND	294	0.18
Raghavan B Poodamkallu	APOI	272	0.17
Balachandran Karimbil	SHS	260	0.16
K U Krishnakumar	IND	186	0.12
M Damodaran	IND	105	0.07
	NOTA	856	0.53

Votes Percentage of Top Parties - 2016



## Polling Station Level Election Results

### Number and Name of Polling Stations (PS) (2021)

Number of Polling Stations	Name of Polling Stations	Number of Polling Stations	Name of Polling Stations
1	Govt.L P School Mukkuttu Main Building	13A	Alp School Mutundala New Building North Portion
1A	Govt.L P School Mukkuttu Main Building	14	Alp School Mutundala New Building South Portion
2	Glps Mukood (Western Side Building)	14A	Alp School Mutundala New Building South Portion
3	Govt.High School Ravaneeshwaram West Portion Central Building	15	G.U. P School Veleshwaram(South Side New Building)
3A	Govt.High School Ravaneeshwaram West Portion Central Building	16	G.U. P School Veleshwaram(West Side New Building)
4	Govt.High School Ravaneeshwaram West Portion North Building	17	G.L.P.School Madiyan(North Building East Portion)
4A	Govt.High School Ravaneeshwaram West Portion North Building	17A	G.L.P.School Madiyan(North Building East Portion)
5	Ghss Ravaneshwaram South Block Western Side	18	Govt.L P School Madiyan (North Building Middle Portion)
5A	Ghss Ravaneshwaram South Block Western Side	18A	Govt.L P School Madiyan (North Building Middle Portion)
6	Ghss Ravanewaram South Block Eastern Side	19	Govt.Fisheries U P School Manikoth, Ajanur
6A	Ghss Ravanewaram South Block Eastern Side	20	Mahakavi P.S.Govt.V.H.S.S Vellikoth(New Building, South Portion)
7	Govt.Lower Primary School Kallingal South Building North Portion	20A	Mahakavi P.S.Govt.V.H.S.S Vellikoth(New Building, South Portion)
7A	Govt.Lower Primary School Kallingal South Building North Portion	21	Mpsgvhss Bellikoth (New Building Central Portion)
8	Govt.Lower Primary School Kallingal South Building South Portion	21A	Mpsgvhss Bellikoth (New Building Central Portion)
9	Govt.L P School Kallingal North Building South Portion	22	Mpsgvhss Vellikoth(New Building North Portion)
10	Himayathul Islam A U P S Chithari (New Building South Portion)	22A	Mpsgvhss Vellikoth(New Building North Portion)
11	Himayathul Islam A U P S Chithari(New Building East Portion)	23	Govt.Mappila L P School Ajanur (Main Building North Portion)
11A	Himayathul Islam A U P S Chithari(New Building East Portion)	24	Govt. Mappila Lp School Ajanur (Main Building South Portion)
12	Himayathul Islam Aups (Western Side Building North Portion)	25	Govt.Mappila L P School Ajanur (East Portion Central)
12A	Himayathul Islam Aups (Western Side Building North Portion)	25A	Govt.Mappila L P School Ajanur (East Portion Central)
13	Alp School Mutundala New Building North Portion	26	Govt.U. P School Puthiyakandam,East Portion

Contd....

## Polling Station Level Election Results

### Polling Station-wise Votes Secured by Overall Top Five Parties in Kanhangad Assembly in Assembly Election (AE) under Kasaragod Parliamentary Constituency in Kerala (2021)

Number of Polling Station	Winner - E Chandra shekaran (CPI)	Runner-up - P V Suresh (INC)	3rd - Balraj (BJP)	4th - Abdul Samad. T S/O T Kunhamu Haji (SDPI)	5th - Augustin (IND)	NOTA	Other	Total Votes Secured
22	312	97	15	0	0	0	2	426
22A	235	143	55	0	0	0	2	435
23	181	396	6	11	0	0	0	594
24	122	298	102	11	1	3	2	539
25	120	290	6	10	0	0	0	426
25A	231	210	30	8	0	6	2	487
26	106	126	250	1	3	6	3	495
26A	278	119	173	1	2	5	4	582
27	249	84	155	1	0	2	3	494
27A	175	135	190	2	2	2	1	507
28	250	121	35	0	0	0	1	407
28A	194	138	75	2	0	1	1	411
29	186	322	15	2	0	0	2	527
30	216	278	30	3	1	0	2	530
31	235	212	36	1	0	1	2	487
31A	155	301	13	4	0	1	3	477
32	147	237	18	12	0	1	4	419
32A	228	243	13	6	0	1	4	495
33	480	145	99	0	0	3	1	728
34	575	98	107	1	2	2	2	787
35	141	190	132	0	1	1	5	470
35A	152	206	177	3	1	5	3	547
36	80	140	173	0	0	2	1	396
36A	104	148	167	0	1	3	3	426
37	180	104	184	1	0	1	2	472
38	41	39	425	0	0	1	4	510
38A	46	28	440	1	0	2	1	518
39	724	53	43	1	2	6	3	832
40	381	49	48	3	3	3	1	488
40A	113	22	331	0	0	1	3	470
41	273	58	109	0	0	4	1	445
41A	506	35	68	1	2	0	2	614
42	403	56	48	0	0	4	1	512
42A	401	34	93	0	1	1	6	536
43	347	95	35	0	1	0	0	478

Contd....

## Polling Station Level Election Results

**Winner, Runner-up and 3rd Party Position & Winning Margin According to Polling Stations in Kanhangad Assembly in Assembly Election (AE) under Kasaragod Parliamentary Constituency in Kerala (2021)**

Polling Station Number	Winner Party	Winner Votes (%)	Runner-up Party	Runner-up Votes (%)	Winning Margin Votes (%)	Third Party	Third Party Votes (%)	Other Votes (%)
43A	CPI	470 (76.3)	INC	116 (18.83)	354 (57.47)	BJP	27 (4.38)	3 (0.49)
44	CPI	599 (80.95)	INC	103 (13.92)	496 (67.03)	BJP	28 (3.78)	10 (1.35)
45	CPI	584 (84.88)	INC	77 (11.19)	507 (73.69)	BJP	24 (3.49)	3 (0.44)
46	CPI	509 (76.77)	BJP	76 (11.46)	433 (65.31)	INC	74 (11.16)	4 (0.6)
47	CPI	476 (80.27)	INC	57 (9.61)	419 (70.66)	BJP	56 (9.44)	4 (0.67)
48	CPI	528 (88)	INC	30 (5)	498 (83)	BJP	29 (4.83)	13 (2.17)
48A	CPI	375 (80.13)	BJP	51 (10.9)	324 (69.23)	INC	34 (7.26)	8 (1.71)
49	CPI	493 (88.67)	BJP	39 (7.01)	454 (81.66)	INC	19 (3.42)	5 (0.9)
49A	CPI	375 (83.33)	INC	40 (8.89)	335 (74.44)	BJP	31 (6.89)	4 (0.89)
50	CPI	459 (84.38)	INC	49 (9.01)	410 (75.37)	BJP	33 (6.07)	3 (0.55)
50A	CPI	424 (84.13)	INC	50 (9.92)	374 (74.21)	BJP	24 (4.76)	6 (1.19)
51	CPI	389 (72.85)	INC	67 (12.55)	322 (60.3)	BJP	66 (12.36)	12 (2.25)
51A	CPI	385 (73.06)	BJP	73 (13.85)	312 (59.21)	INC	64 (12.14)	5 (0.95)
52	CPI	441 (83.05)	INC	54 (10.17)	387 (72.88)	BJP	29 (5.46)	7 (1.32)
52A	CPI	335 (75.62)	INC	52 (11.74)	283 (63.88)	BJP	50 (11.29)	6 (1.35)
53	CPI	671 (83.67)	INC	69 (8.6)	602 (75.07)	BJP	49 (6.11)	13 (1.62)
54	CPI	647 (81.08)	INC	82 (10.28)	565 (70.8)	BJP	63 (7.89)	6 (0.75)
55	CPI	270 (54.22)	INC	147 (29.52)	123 (24.7)	BJP	66 (13.25)	15 (3.01)
55A	CPI	269 (50.75)	INC	222 (41.89)	47 (8.86)	BJP	33 (6.23)	6 (1.13)
56	CPI	256 (67.55)	INC	63 (16.62)	193 (50.93)	BJP	52 (13.72)	8 (2.11)
56A	CPI	326 (72.44)	INC	82 (18.22)	244 (54.22)	BJP	38 (8.44)	4 (0.89)
57	CPI	404 (81.29)	INC	56 (11.27)	348 (70.02)	BJP	33 (6.64)	4 (0.8)
57A	CPI	338 (71.31)	INC	98 (20.68)	240 (50.63)	BJP	31 (6.54)	7 (1.48)
58	CPI	287 (73.4)	INC	72 (18.41)	215 (54.99)	BJP	24 (6.14)	8 (2.05)
58A	CPI	277 (65.18)	INC	88 (20.71)	189 (44.47)	BJP	44 (10.35)	16 (3.76)
59	CPI	290 (60.67)	INC	96 (20.08)	194 (40.59)	BJP	89 (18.62)	3 (0.63)
59A	CPI	344 (72.27)	INC	88 (18.49)	256 (53.78)	BJP	38 (7.98)	6 (1.26)
60	BJP	176 (40.18)	INC	130 (29.68)	46 (10.5)	CPI	123 (28.08)	9 (2.05)
60A	BJP	361 (74.59)	CPI	70 (14.46)	291 (60.13)	INC	42 (8.68)	11 (2.27)
61	CPI	169 (39.03)	INC	163 (37.64)	6 (1.39)	BJP	93 (21.48)	8 (1.85)
61A	BJP	382 (73.75)	INC	66 (12.74)	316 (61.01)	CPI	62 (11.97)	8 (1.54)
62	BJP	179 (44.31)	CPI	127 (31.44)	52 (12.87)	INC	87 (21.53)	11 (2.72)
62A	CPI	162 (39.23)	INC	123 (29.78)	39 (9.45)	BJP	118 (28.57)	10 (2.42)
63	CPI	320 (67.37)	INC	93 (19.58)	227 (47.79)	BJP	47 (9.89)	15 (3.16)
63A	CPI	381 (70.56)	INC	90 (16.67)	291 (53.89)	BJP	57 (10.56)	12 (2.22)

Contd....

## Socio-Economic Amenities - Rural

### Access to Education Facilities

Particulars	Number of Villages (% of Population)				
	Available	Not Available	If Not Available (Distance of Nearest Facility)		
			A	B	C
Govt. Primary School	13 (100)	0 (0)	0 (0)	0 (0)	0 (0)
Private Primary School	11 (83)	2 (17)	0 (0)	0 (0)	0 (0)
Govt. Middle School	12 (96)	1 (4)	0 (0)	0 (0)	0 (0)
Private Middle School	7 (47)	6 (53)	0 (0)	0 (0)	0 (0)
Govt. Secondary School	12 (96)	1 (4)	0 (0)	0 (0)	0 (0)
Private Secondary School	6 (51)	7 (49)	0 (0)	0 (0)	0 (0)
Govt. Senior Secondary School	10 (83)	3 (17)	1 (7)	2 (10)	0 (0)
Private Senior Secondary School	3 (35)	10 (65)	0 (0)	0 (0)	0 (0)
Govt. Arts and Science Degree College	0 (0)	13 (100)	0 (0)	3 (23)	0 (0)
Private Arts and Science Degree College	3 (33)	10 (67)	0 (0)	3 (18)	4 (25)
Govt. Engineering College	0 (0)	13 (100)	0 (0)	0 (0)	3 (29)
Private Engineering College	0 (0)	13 (100)	0 (0)	2 (14)	8 (57)
Govt. Medicine College	0 (0)	13 (100)	0 (0)	0 (0)	0 (0)
Private Medicine College	0 (0)	13 (100)	0 (0)	0 (0)	13 (100)
Govt. Management Institute	0 (0)	13 (100)	0 (0)	0 (0)	0 (0)
Private Management Institute	0 (0)	13 (100)	0 (0)	0 (0)	13 (100)
Govt. Polytechnic	0 (0)	13 (100)	0 (0)	2 (17)	0 (0)
Private Polytechnic	0 (0)	13 (100)	0 (0)	1 (8)	10 (75)
Govt. Vocational Training School/ITI	1 (8)	12 (92)	0 (0)	5 (32)	7 (60)
Private Vocational Training School/ITI	0 (0)	13 (100)	0 (0)	0 (0)	0 (0)
Govt. Non Formal Training Centre	0 (0)	13 (100)	0 (0)	4 (35)	4 (25)
Private Non Formal Training Centre	0 (0)	13 (100)	0 (0)	1 (4)	4 (36)
Govt. School For Disabled	0 (0)	13 (100)	0 (0)	0 (0)	0 (0)
Private School For Disabled	3 (22)	10 (78)	0 (0)	5 (40)	5 (38)
Government Others	1 (6)	12 (94)	0 (0)	1 (9)	4 (38)
Private Others	0 (0)	13 (100)	0 (0)	3 (23)	4 (24)

Note : Distance A : Less than 5 km; B : Between 5-10 km; C : 10+ km.; Source : Data Analysis is based on 2011 Census.

## DISCLAIMER

The Terms of Use and Disclaimer of Datanet India Private Limited (hereinafter referred to as "Datanet") for use of this analysis report of **Kanhangad Assembly Constituency (Kanhangad Vidhan Sabha)** :-

1. **Assembly Factbook™** is a Registered Trade Mark owned by Datanet.
2. All the maps are sketched and graphical representation only and have not been drawn to the scale and also not to represent the actual geographical area or boundary of the unit.
3. The data for the aforesaid analysis is based on authentic sources and has been culled from the various publications of Census, CSO and NSSO for district and block level data, various central and state government departments, Central & State Elections Commissions and the concerned Returning Officers' releases, Electoral Rolls, Election results and allied publications, internal assessment, surveys, estimates and analysis. Therefore, certain adjustment of data at micro level may have been done to arrive closer to the macro data.
4. Data have been provided on an "As Is" and "As AVAILABLE" basis
5. The colours shown in the maps or diagram and charts of a particular party, alliance or AC are indicative and do not represent them.
6. This publication which includes maps, sheets, graphs and data would be the property under copyright of Datanet only. The user may use these for its internal study, analysis and research purposes. It's public display, re-selling or any commercial uses by the user are not allowed.
7. Datanet has taken due care and caution in compilation and processing of data and allied information, but does not guarantee the accuracy, adequacy or completeness of any information/analysis and will be not responsible for any errors or omissions or for the results obtained from the use of such information/analysis.
8. All the contents for the publication have been culled from various authentic sources and Datanet reasonably believes such sources to be reliable, but does not make any representations, express or implied as to the accuracy or fitness of use of such information. The information or contents of the information/analysis do not constitute advice and should not be relied upon in making (or refraining from making) any decision. Any reliance placed upon the information provided by Datanet is the sole responsibility and strictly at the user's risk.
9. In no event will Datanet be liable for any damages (including, without limitation, damages for loss of business projects, or loss of profits) arising in contract, tort or otherwise from the use of or inability to use any of its contents, or from any action taken (or refrained from being taken) as a result of using the analysis or any of its contents. Datanet its directors, owners, editors, officials, employees, distributor and agents or any associate will not be liable for any errors in the information contained or any consequences arising from the use of the contents of the provided information/analysis.
10. If any provision of these terms and conditions is held invalid or illegal or unenforceable for any reason by any court of competent jurisdiction, such provision shall be severed and the remainder of provisions of the terms and conditions shall continue in full force and effect as if the Term of Use had been executed with the invalid, illegal or unenforceable provision eliminated.
11. If there are any discrepancies in the information provided, please bring it to attention of Datanet for suitable rectification measures.

**Buy Online This Complete Book At**  
**Datanet India eBooks Store**

[www.indiastatpublications.com](http://www.indiastatpublications.com)

or go directly at

[http://www.indiastatpublications.com/  
Assembly\\_factbook/Kerala/Kasaragod/ Kanhangad](http://www.indiastatpublications.com/Assembly_factbook/Kerala/Kasaragod/Kanhangad)

  **india**stat**elections**

