



Kerala

# Assembly Factbook™

Kasaragod Assembly Constituency



Key Electoral Data of Kasaragod  
Assembly Constituency (Vidhan Sabha)

Kerala

# Assembly Factbook™

Kasaragod Assembly Constituency



Kasaragod Vidhan Sabha

## **Editor & Director**

Dr. R.K. Thukral

## **Research Editor**

Dr. Shafeeq Rahman

## **Compiled, Researched and Published by Datanet India Pvt. Ltd.**

D-100, 1st Floor,

Okhla Industrial Area, Phase-I,  
New Delhi- 110020.

Ph.: 91-11- 43580781-84

Email : support@indiastatpublications.com

Website : www.indiastatelections.com

## **Online Book Store :**

www.indiastatpublications.com

**Report No. :** AFB/KR-002-0125

**ISBN :** 978-93-5313-551-5

**First Edition :** January, 2018

**Eighth Updated Edition :** January, 2025

**Price :** Rs.11500/-

US\$ 310

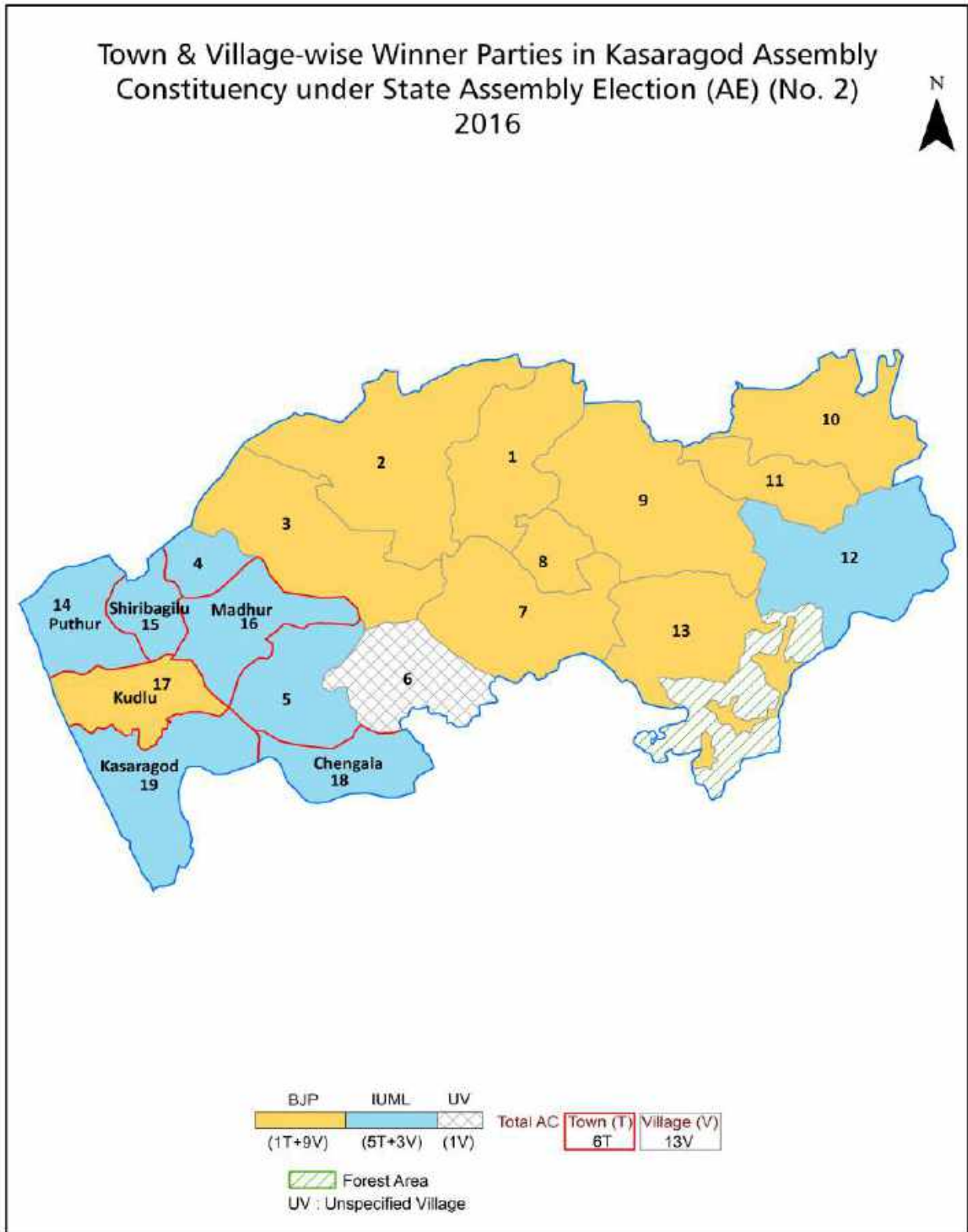
**© Datanet India Pvt. Ltd.**

All rights reserved. No part of this book may be reproduced, stored in a retrieval system or transmitted in any form or by any means, mechanical photocopying, photographing, scanning, recording or otherwise without the prior written permission of the publisher. Please refer to Disclaimer at page no. 222 for the use of this publication.

Printed in India

No.	Particulars	Page No.
	<b>Introduction</b>	
1	Assembly Constituency - (Vidhan Sabha) at a Glance   Features of Assembly as per Delimitation Commission of India (2008)	1-2
	<b>Location and Political Maps</b>	
2	Location Map   Boundaries of Assembly Constituency - (Vidhan Sabha in District   Boundaries of Assembly Constituency under Parliamentary Constituency - (Lok Sabha)   Town & Village-wise Winner Parties- 2024, 2021, 2019, 2016, 2014, 2011 and 2009	3-10
	<b>Administrative Setup (2011)</b>	
3	District   Sub-district   Towns   Villages   Inhabited Villages   Uninhabited Villages   Village Panchayat   Intermediate Panchayat	11-12
	<b>Demographics (2011)</b>	
4	Population   Households   Rural/Urban Population   Towns and Villages by Population Size   Sex Ratio (Total & 0-6 Years)   Religious Population   Social Population   Literacy Rate	13-14
	<b>Electoral Features</b>	
5	Important Dates of Last Elections Held   Electors by Gender   Service Electors   Voters   Voters Turnout   Polling Stations & Average Number of Electors per Polling Station   Electors by Age Group   Present Elected Representatives	15-26
	<b>Historical Summary Election Results</b>	
6	Vote Share of Major Parties   Winning Margin (Number & Percentage   Polarity of Parties   Summary Result of Assembly Segment of Parliamentary Elections 2024, 2019, 2014, 2009, 2004 and 1999   Summary Result of Assembly Elections 2021, 2016, 2011, 2006, 2001, 1996, 1991, 1987, 1982, 1980, 1977, 1970, 1967, 1965, 1960 and 1957	27-51
	<b>Polling Station Level Election Results</b>	
7	Name and Number of Polling Station 2024, 2021, 2019, 2016, 2014, 2011 and 2009   Polling Station-wise Electors, Voters & Voters Turnout 2024, 2021, 2019, 2016, 2014, 2011 and 2009   Polling Station wise Elections Results 2024, 2021, 2019, 2016, 2014, 2011 and 2009	52-201
	<b>Share of Assembly Constituency</b>	
8	Share of Assembly Constituency - (Vidhan Sabha) in State, District and Parliamentary Constituency - (Lok Sabha)	202
	<b>Socio-Economic Amenities (2011)</b>	
9	Access to Administrative Units   Agricultural, Manufacturing and Industrial Commodities   Demographic Indicators   Education   Health & Manpower   Drinking Water Supply   Sanitation   Entertainment and Recreations Infrastructure   Power   Food Allocation Distribution and Marketing of Agriculture Commodities Infrastructure   Transport and Road Infrastructure   Communication   Banking and Financial Services   Land Use   Irrigation Source	204-218
10	<b>Abbreviation &amp; Sources</b>	220
11	<b>Disclaimer</b>	222

Location & Political Map



## Administrative Setup

### List of Village Panchayat & Intermediate Panchayat (Block) Name - 2011

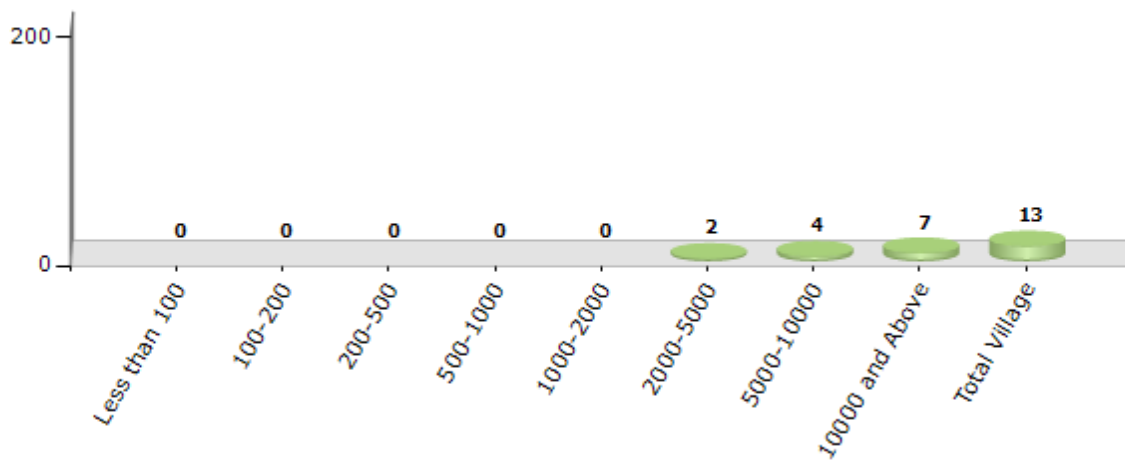
Village Name	Village Panchayat Name	Intermediate Panchayat Name
Adhur	Karadka	Kasaragod
Badiyadka	Badiyadka	Manjeshwar
Bela	Badiyadka	Manjeshwar
Bellur	Bellur	Manjeshwar
Karadka	Karadka	Kasaragod
Kumbadaje	Kumbadaje	Manjeshwar
Muttathody	Chengala	Kasaragod
Nekraje	Chengala	Kasaragod
Nettanige	Bellur	Manjeshwar
Nirchal	Badiyadka	Manjeshwar
Pady	Chengala	Kasaragod
Patla	Madhur	Kasaragod
Ubrangala	Kumbadaje	Manjeshwar

## Demographics

### Number of Villages by Population Size - 2011

Less than 100	100-200	200-500	500-1000	1000-2000	2000-5000	5000-10000	10000 and Above	Total Village
0	0	0	0	0	2	4	7	13

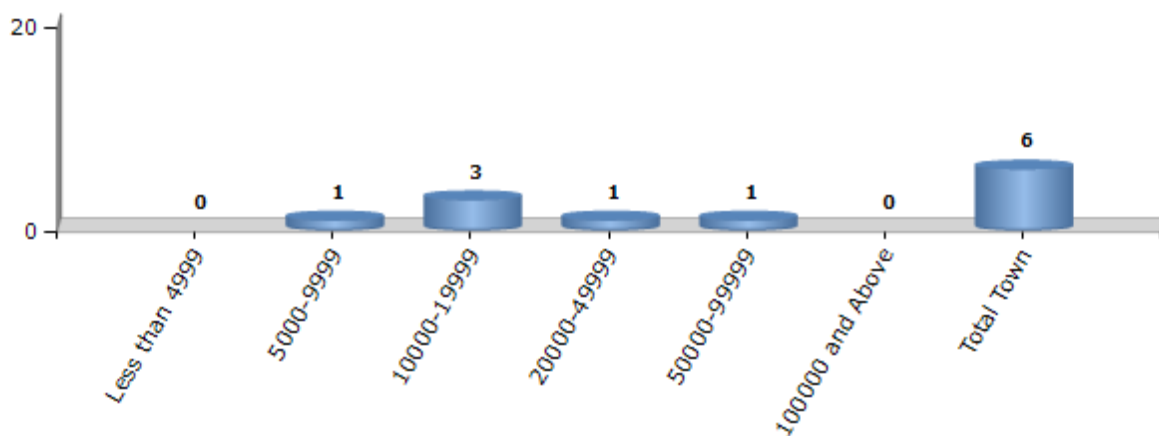
Number of Villages by Population Size - 2011



### Number of Towns by Population Size - 2011

Less than 4999	5000-9999	10000-19999	20000-49999	50000-99999	100000 and Above	Total Town
0	1	3	1	1	0	6

Number of Towns by Population Size - 2011

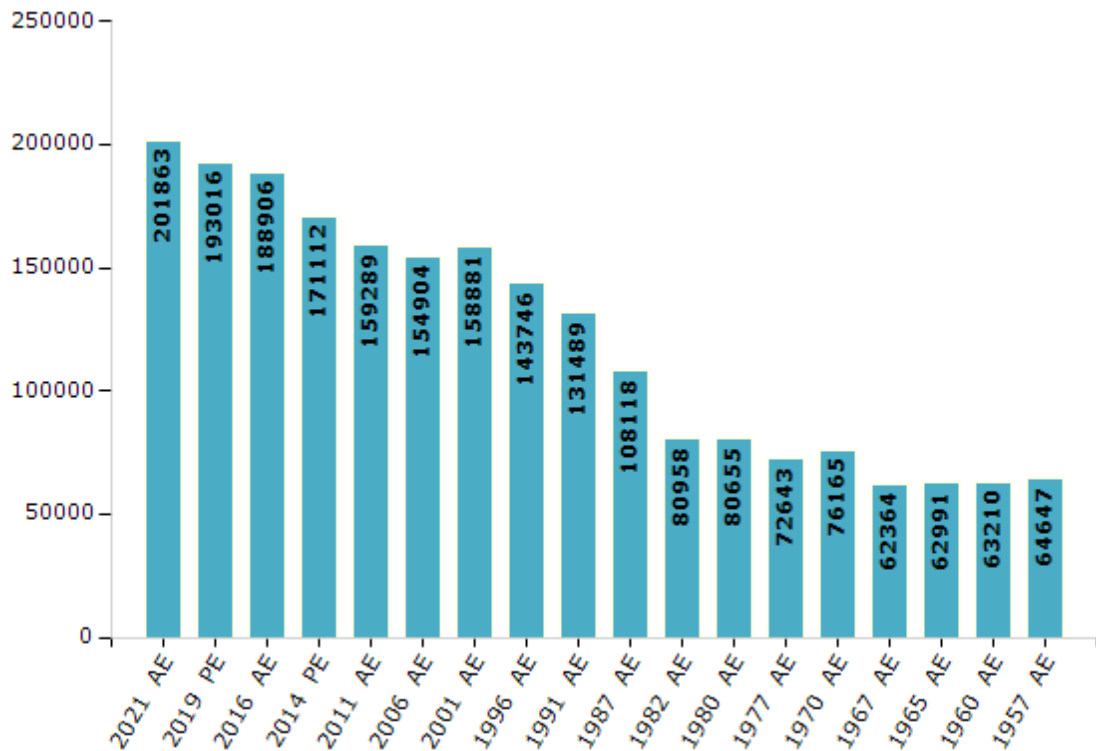


## Electoral Features

### Electors by Male & Female

Year	Male	Female	Others	Total	Year	Male	Female	Others	Total
2021 AE	100626	101236	1	201863	1991 AE	67643	63846	-	131489
2019 PE	96782	96233	1	193016	1987 AE	56172	51946	-	108118
2016 AE	94252	94654	0	188906	1982 AE	40396	40562	-	80958
2014 PE	86054	85058	0	171112	1980 AE	40861	39794	-	80655
2011 AE	80247	79042	0	159289	1977 AE	37080	35563	-	72643
2009 PE	-	-	-	-	1970 AE	38812	37353	-	76165
2006 AE	78001	76903	-	154904	1967 AE	-	-	-	62364
2004 PE	-	-	-	-	1965 AE	-	-	-	62991
2001 AE	80173	78708	-	158881	1960 AE	-	-	-	63210
1999 PE	-	-	-	-	1957 AE	-	-	-	64647
1996 AE	71183	72563	-	143746					

Number of Electors



Note : AE : Assembly Election, PE : Assembly Segment of Parliamentary Election

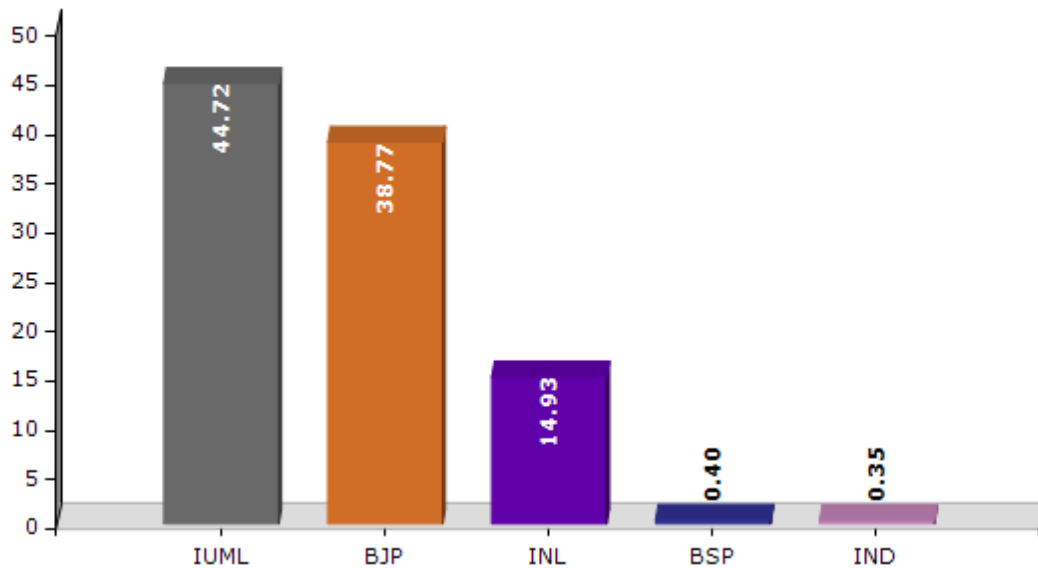


## Historical Summary Election Results

### Summary Result of Assembly Election - 2016

Candidate Name	Party	Votes	Votes %
N A Nellikkunnu	IUML	64727	44.72
Ravisha Thantri Kuntar	BJP	56120	38.77
Dr. A A Ameen	INL	21615	14.93
Vijayakumar B	BSP	585	0.4
Roshan Kumar	IND	508	0.35
A Damodaran	IND	283	0.2
Muneer Munambam	IND	250	0.17
	NOTA	661	0.46

Votes Percentage of Top Parties - 2016



## Polling Station Level Election Results

### Number and Name of Polling Stations (PS) (2021)

Number of Polling Stations	Name of Polling Stations	Number of Polling Stations	Name of Polling Stations
1	Ghss, Mogral Puthur Higher Secondary New Building Western Portion	13A	Central Plantation Crops Reserch Institute Kendriya Vidyalaya No 1 (Southern Portion Of Western Building)
2	Ghss, Mogral Puthur North Side Tiled Building Eastern Portion	14	Central Plantation Crops Reserch Institute Kendriya Vidyalayam No 1 (Northern Portion Of Western Building)
3	Govt. Higher Secondary School Mogralputhur (Western Hall)	14A	Central Plantation Crops Reserch Institute Kendriya Vidyalayam No 1 (Northern Portion Of Western Building)
3A	Govt. Higher Secondary School Mogralputhur (Western Hall)	15	Cpcri Kendriya Vidyalayam No 1 (Eastern Portion Of Southern Building)
4	Govt. Higher Secondary School Mogralputhur Main Building Middle Portion	15A	Cpcri Kendriya Vidyalayam No 1 (Eastern Portion Of Southern Building)
4A	Govt. Higher Secondary School Mogralputhur Main Building Middle Portion	16	Govt. L P School Kavugoli (Middle Portion Of Southern Building)
5	Govt. L P School Kambar (Western Building Southern Portion)	16A	Govt. L P School Kavugoli (Middle Portion Of Southern Building)
6	Govt. L P School Kambar (Northern Building Western Portion)	17	Anaganwadi Building Kanthikere
6A	Govt. L P School Kambar (Northern Building Western Portion)	17A	Anaganwadi Building Kanthikere
7	Gups, Mogral Puthur East Side Tiled Building North Portion	18	District Institute Of Education And Training, Maipady (Sorthern Side,Lp Section ) Dpep Building
7A	Gups, Mogral Puthur East Side Tiled Building North Portion	18A	District Institute Of Education And Training, Maipady (Sorthern Side,Lp Section ) Dpep Building
8	Govt. U P School Mogralputhur D P E P (Eastern Block)	19	Govt. High School Patla Southern Portion Of Western Side New Building (Ssa)
8A	Govt. U P School Mogralputhur D P E P (Eastern Block)	19A	Govt. High School Patla Southern Portion Of Western Side New Building (Ssa)
9	Govt. U P School Mogralputhur (Southern Side Eastern Building)	20	Govt. High School Patla Middle Portion Of Western Side Building
9A	Govt. U P School Mogralputhur (Southern Side Eastern Building)	20A	Govt. High School Patla Middle Portion Of Western Side Building
10	Anganavady Building Periyadka , Badar Nagar Junction	21	Community Hall Kollya
10A	Anganavady Building Periyadka , Badar Nagar Junction	21A	Community Hall Kollya
11	Alps, Kallangai, East Side Building Eastern Portion.	22	Anganavadi Building Aranthodu
12	Eriyal Jama Ath English Medium School Eriyal	23	Panchayat Reading Room Aranthodu
12A	Eriyal Jama Ath English Medium School Eriyal	24	Govt. Juniour Basic School Madhur (Eastern Side)
13	Central Plantation Crops Reserch Institute Kendriya Vidyalaya No 1 (Southern Portion Of Western Building)	24A	Govt. Juniour Basic School Madhur (Eastern Side)

Contd....

**Polling Station Level Election Results**

**Polling Station-wise Votes Secured by Overall Top Five Parties in Kasaragod Assembly in Assembly Election (AE) under Kasaragod Parliamentary Constituency in Kerala (2021)**

Number of Polling Station	Winner - N A Nellikkunnu (IUML)	Runner-up - Adv K Shreekanth (BJP)	3rd - M A Latheef (INL)	4th - Vijaya K P (BSP)	5th - Ranjith Raj M (ADHRMPI)	NOTA	Other	Total Votes Secured
20A	209	79	115	2	1	0	2	408
21	118	239	91	4	4	1	2	459
21A	162	205	87	6	3	4	1	468
22	258	116	64	7	3	2	3	453
23	218	181	137	3	4	3	2	548
24	126	145	88	4	1	0	2	366
24A	74	290	90	12	4	4	6	480
25	146	518	93	5	3	5	7	777
26	118	247	56	1	0	7	3	432
27	254	110	79	2	0	4	3	452
27A	327	59	85	1	0	3	3	478
28	204	29	123	2	0	4	2	364
28A	237	17	137	3	1	1	1	397
29	273	11	97	3	0	0	3	387
29A	243	111	71	0	0	1	2	428
30	185	61	160	0	2	0	4	412
30A	265	23	94	0	1	1	3	387
31	204	180	139	2	1	3	1	530
32	250	148	95	5	1	0	3	502
32A	116	313	75	2	5	1	2	514
33	260	21	107	1	3	1	4	397
33A	294	22	78	1	0	2	1	398
34	238	77	65	1	3	0	1	385
34A	41	379	34	1	1	1	2	459
35	387	75	182	1	0	6	4	655
36	110	286	61	0	1	3	3	464
36A	25	394	48	2	1	3	0	473
37	91	276	50	2	2	2	5	428
37A	19	399	30	2	2	1	2	455
38	343	72	48	2	1	3	0	469
39	106	317	20	2	2	3	1	451
39A	203	115	27	0	0	1	0	346
40	14	474	47	5	1	4	2	547
40A	17	445	25	1	5	2	3	498
41	30	486	71	3	6	5	5	606

Contd....

**Polling Station Level Election Results**

**Winner, Runner-up and 3rd Party Position & Winning Margin According to Polling Stations in Kasaragod Assembly in Assembly Election (AE) under Kasaragod Parliamentary Constituency in Kerala (2021)**

Polling Station Number	Winner Party	Winner Votes (%)	Runner-up Party	Runner-up Votes (%)	Winning Margin Votes (%)	Third Party	Third Party Votes (%)	Other Votes (%)
42	BJP	636 (88.09)	INL	40 (5.54)	596 (82.55)	IUML	34 (4.71)	12 (1.66)
42	BJP	532 (69.91)	INL	111 (14.59)	421 (55.32)	IUML	109 (14.32)	9 (1.18)
44	BJP	193 (45.2)	IUML	144 (33.72)	49 (11.48)	INL	84 (19.67)	6 (1.41)
44A	IUML	180 (45.45)	BJP	143 (36.11)	37 (9.34)	INL	67 (16.92)	6 (1.52)
45	IUML	243 (60.45)	BJP	112 (27.86)	131 (32.59)	INL	43 (10.7)	4 (1)
45A	BJP	176 (51.16)	IUML	137 (39.83)	39 (11.33)	INL	28 (8.14)	3 (0.87)
46	IUML	397 (56.55)	BJP	254 (36.18)	143 (20.37)	INL	39 (5.56)	12 (1.71)
47	BJP	530 (74.02)	INL	93 (12.99)	437 (61.03)	IUML	81 (11.31)	12 (1.68)
48	BJP	314 (73.88)	IUML	52 (12.24)	262 (61.64)	INL	40 (9.41)	19 (4.47)
48A	BJP	361 (78.48)	INL	48 (10.43)	313 (68.05)	IUML	41 (8.91)	10 (2.17)
49	IUML	196 (41.88)	BJP	164 (35.04)	32 (6.84)	INL	102 (21.79)	6 (1.28)
49A	BJP	192 (37.35)	IUML	179 (34.82)	13 (2.53)	INL	132 (25.68)	11 (2.14)
50	BJP	190 (57.4)	INL	72 (21.75)	118 (35.65)	IUML	64 (19.34)	5 (1.51)
51	BJP	251 (51.86)	IUML	130 (26.86)	121 (25)	INL	90 (18.6)	13 (2.69)
51A	BJP	260 (58.96)	IUML	127 (28.8)	133 (30.16)	INL	45 (10.2)	9 (2.04)
52	BJP	261 (65.25)	IUML	62 (15.5)	199 (49.75)	INL	60 (15)	17 (4.25)
52A	BJP	216 (56.99)	IUML	103 (27.18)	113 (29.81)	INL	55 (14.51)	5 (1.32)
53	IUML	250 (54.59)	BJP	130 (28.38)	120 (26.21)	INL	68 (14.85)	10 (2.18)
53A	BJP	287 (60.04)	IUML	91 (19.04)	196 (41)	INL	82 (17.15)	18 (3.77)
54	BJP	311 (53.44)	INL	128 (21.99)	183 (31.45)	IUML	120 (20.62)	23 (3.95)
55	BJP	238 (41.83)	IUML	212 (37.26)	26 (4.57)	INL	112 (19.68)	7 (1.23)
56	IUML	168 (46.28)	BJP	140 (38.57)	28 (7.71)	INL	52 (14.33)	3 (0.83)
56A	BJP	179 (41.82)	IUML	161 (37.62)	18 (4.2)	INL	72 (16.82)	16 (3.74)
57	IUML	166 (38.25)	INL	146 (33.64)	20 (4.61)	BJP	114 (26.27)	8 (1.84)
57A	BJP	192 (42.57)	IUML	152 (33.7)	40 (8.87)	INL	100 (22.17)	7 (1.55)
58	IUML	197 (46.03)	BJP	170 (39.72)	27 (6.31)	INL	45 (10.51)	16 (3.74)
58A	IUML	222 (48.26)	BJP	191 (41.52)	31 (6.74)	INL	39 (8.48)	8 (1.74)
59	BJP	280 (60.22)	IUML	135 (29.03)	145 (31.19)	INL	41 (8.82)	9 (1.94)
59A	IUML	249 (50.1)	BJP	191 (38.43)	58 (11.67)	INL	48 (9.66)	9 (1.81)
60	BJP	216 (60.34)	IUML	71 (19.83)	145 (40.51)	INL	63 (17.6)	8 (2.23)
61	IUML	206 (49.52)	BJP	116 (27.88)	90 (21.64)	INL	87 (20.91)	7 (1.68)
61A	IUML	190 (43.28)	BJP	161 (36.67)	29 (6.61)	INL	81 (18.45)	7 (1.59)
62	BJP	313 (48.98)	IUML	173 (27.07)	140 (21.91)	INL	133 (20.81)	20 (3.13)
63	BJP	255 (55.08)	IUML	148 (31.97)	107 (23.11)	INL	52 (11.23)	8 (1.73)
63A	BJP	207 (45.39)	IUML	160 (35.09)	47 (10.3)	INL	80 (17.54)	9 (1.97)

Contd....

## Socio-Economic Amenities - Rural

### Access to Education Facilities

Particulars	Number of Villages (% of Population)				
	Available	Not Available	If Not Available (Distance of Nearest Facility)		
			A	B	C
Govt. Primary School	12 (90)	1 (10)	0 (0)	0 (0)	0 (0)
Private Primary School	7 (65)	6 (35)	0 (0)	0 (0)	0 (0)
Govt. Middle School	10 (82)	3 (18)	1 (5)	0 (0)	0 (0)
Private Middle School	10 (82)	3 (18)	0 (0)	0 (0)	0 (0)
Govt. Secondary School	6 (47)	7 (53)	1 (5)	0 (0)	0 (0)
Private Secondary School	5 (49)	8 (51)	2 (13)	1 (9)	0 (0)
Govt. Senior Secondary School	6 (47)	7 (53)	2 (15)	2 (17)	3 (21)
Private Senior Secondary School	2 (23)	11 (77)	0 (0)	0 (0)	0 (0)
Govt. Arts and Science Degree College	0 (0)	13 (100)	0 (0)	0 (0)	8 (52)
Private Arts and Science Degree College	3 (32)	10 (68)	0 (0)	0 (0)	2 (16)
Govt. Engineering College	0 (0)	13 (100)	1 (8)	1 (16)	11 (76)
Private Engineering College	0 (0)	13 (100)	0 (0)	0 (0)	0 (0)
Govt. Medicine College	0 (0)	13 (100)	0 (0)	0 (0)	0 (0)
Private Medicine College	0 (0)	13 (100)	0 (0)	0 (0)	13 (100)
Govt. Management Institute	0 (0)	13 (100)	0 (0)	0 (0)	0 (0)
Private Management Institute	0 (0)	13 (100)	0 (0)	2 (18)	11 (82)
Govt. Polytechnic	0 (0)	13 (100)	0 (0)	0 (0)	13 (100)
Private Polytechnic	0 (0)	13 (100)	0 (0)	0 (0)	0 (0)
Govt. Vocational Training School/ITI	0 (0)	13 (100)	1 (4)	2 (25)	8 (53)
Private Vocational Training School/ITI	2 (18)	11 (82)	0 (0)	0 (0)	0 (0)
Govt. Non Formal Training Centre	1 (8)	12 (92)	0 (0)	1 (16)	11 (75)
Private Non Formal Training Centre	0 (0)	13 (100)	0 (0)	0 (0)	0 (0)
Govt. School For Disabled	0 (0)	13 (100)	1 (4)	0 (0)	2 (18)
Private School For Disabled	2 (24)	11 (76)	0 (0)	1 (6)	7 (47)
Government Others	1 (16)	12 (84)	0 (0)	2 (15)	10 (69)
Private Others	1 (16)	12 (84)	0 (0)	0 (0)	0 (0)

Note : Distance A : Less than 5 km; B : Between 5-10 km; C : 10+ km.; Source : Data Analysis is based on 2011 Census.

## DISCLAIMER

The Terms of Use and Disclaimer of Datanet India Private Limited (hereinafter referred to as "Datanet") for use of this analysis report of **Kasaragod Assembly Constituency (Kasaragod Vidhan Sabha)** :-

1. **Assembly Factbook™** is a Registered Trade Mark owned by Datanet.
2. All the maps are sketched and graphical representation only and have not been drawn to the scale and also not to represent the actual geographical area or boundary of the unit.
3. The data for the aforesaid analysis is based on authentic sources and has been culled from the various publications of Census, CSO and NSSO for district and block level data, various central and state government departments, Central & State Elections Commissions and the concerned Returning Officers' releases, Electoral Rolls, Election results and allied publications, internal assessment, surveys, estimates and analysis. Therefore, certain adjustment of data at micro level may have been done to arrive closer to the macro data.
4. Data have been provided on an "As Is" and "As AVAILABLE" basis
5. The colours shown in the maps or diagram and charts of a particular party, alliance or AC are indicative and do not represent them.
6. This publication which includes maps, sheets, graphs and data would be the property under copyright of Datanet only. The user may use these for its internal study, analysis and research purposes. It's public display, re-selling or any commercial uses by the user are not allowed.
7. Datanet has taken due care and caution in compilation and processing of data and allied information, but does not guarantee the accuracy, adequacy or completeness of any information/analysis and will be not responsible for any errors or omissions or for the results obtained from the use of such information/analysis.
8. All the contents for the publication have been culled from various authentic sources and Datanet reasonably believes such sources to be reliable, but does not make any representations, express or implied as to the accuracy or fitness of use of such information. The information or contents of the information/analysis do not constitute advice and should not be relied upon in making (or refraining from making) any decision. Any reliance placed upon the information provided by Datanet is the sole responsibility and strictly at the user's risk.
9. In no event will Datanet be liable for any damages (including, without limitation, damages for loss of business projects, or loss of profits) arising in contract, tort or otherwise from the use of or inability to use any of its contents, or from any action taken (or refrained from being taken) as a result of using the analysis or any of its contents. Datanet its directors, owners, editors, officials, employees, distributor and agents or any associate will not be liable for any errors in the information contained or any consequences arising from the use of the contents of the provided information/analysis.
10. If any provision of these terms and conditions is held invalid or illegal or unenforceable for any reason by any court of competent jurisdiction, such provision shall be severed and the remainder of provisions of the terms and conditions shall continue in full force and effect as if the Term of Use had been executed with the invalid, illegal or unenforceable provision eliminated.
11. If there are any discrepancies in the information provided, please bring it to attention of Datanet for suitable rectification measures.

**Buy Online This Complete Book At  
Datanet India eBooks Store**

[www.indiastatpublications.com](http://www.indiastatpublications.com)

or go directly at

[http://www.indiastatpublications.com/  
Assembly\\_factbook/Kerala/Kasaragod/ Kasaragod](http://www.indiastatpublications.com/Assembly_factbook/Kerala/Kasaragod/Kasaragod)

 **i** **india**stat**elections**

