



Kerala

# Assembly Factbook™

Manjeshwar Assembly Constituency



Key Electoral Data of Manjeshwar  
Assembly Constituency (Vidhan Sabha)

Kerala

# Assembly Factbook™

Manjeshwar Assembly Constituency



Manjeshwar Vidhan Sabha

## **Editor & Director**

Dr. R.K. Thukral

## **Research Editor**

Dr. Shafeeq Rahman

## **Compiled, Researched and Published by Datanet India Pvt. Ltd.**

D-100, 1st Floor,

Okhla Industrial Area, Phase-I,  
New Delhi- 110020.

Ph.: 91-11- 43580781-84

Email : support@indiastatpublications.com

Website : www.indiastatelections.com

## **Online Book Store :**

www.indiastatpublications.com

**Report No. :** AFB/KR-001-0125

**ISBN :** 978-93-5313-576-8

**First Edition :** January, 2018

**Eighth Updated Edition :** January, 2025

**Price :** Rs.11500/-

US\$ 310

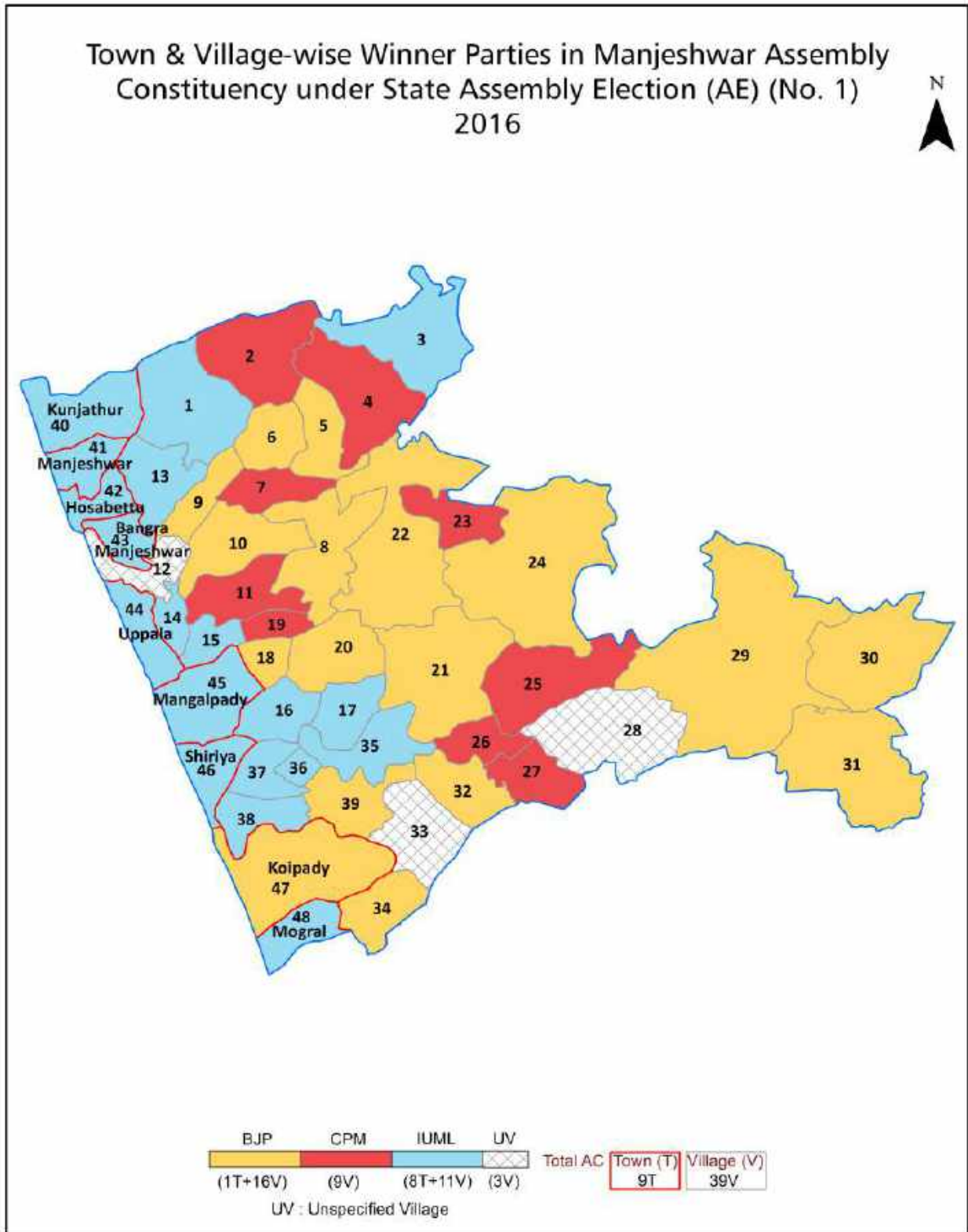
**© Datanet India Pvt. Ltd.**

All rights reserved. No part of this book may be reproduced, stored in a retrieval system or transmitted in any form or by any means, mechanical photocopying, photographing, scanning, recording or otherwise without the prior written permission of the publisher. Please refer to Disclaimer at page no. 231 for the use of this publication.

Printed in India

No.	Particulars	Page No.
	<b>Introduction</b>	
1	Assembly Constituency - (Vidhan Sabha) at a Glance   Features of Assembly as per Delimitation Commission of India (2008)	1-2
	<b>Location and Political Maps</b>	
2	Location Map   Boundaries of Assembly Constituency - (Vidhan Sabha) in District   Boundaries of Assembly Constituency under Parliamentary Constituency - (Lok Sabha)   Town & Village-wise Winner Parties- 2024, 2021, 2019, 2016, 2014 and 2011	3-10
	<b>Administrative Setup (2011)</b>	
3	District   Sub-district   Towns   Villages   Inhabited Villages   Uninhabited Villages   Village Panchayat   Intermediate Panchayat	11-13
	<b>Demographics (2011)</b>	
4	Population   Households   Rural/Urban Population   Towns and Villages by Population Size   Sex Ratio (Total & 0-6 Years)   Religious Population   Social Population   Literacy Rate	14-15
	<b>Electoral Features</b>	
5	Important Dates of Last Elections Held   Electors by Gender   Service Electors   Voters   Voters Turnout   Polling Stations & Average Number of Electors per Polling Station   Electors by Age Group   Present Elected Representatives	16-27
	<b>Historical Summary Election Results</b>	
6	Vote Share of Major Parties   Winning Margin (Number & Percentage)   Polarity of Parties   Summary Result of Assembly Segment of Parliamentary Elections 2024, 2019, 2014, 2009, 2004 and 1999   Summary Result of Assembly Elections 2021, 2016, 2011, 2006, 2001, 1996, 1991, 1987, 1982, 1980, 1977, 1970, 1967, 1965, 1960 and 1957	28-52
	<b>Polling Station Level Election Results</b>	
7	Name and Number of Polling Station 2024, 2021, 2019, 2016, 2014 and 2011   Polling Station-wise Electors, Voters & Voters Turnout 2024, 2021, 2019, 2016, 2014 and 2011   Polling Station wise Elections Results 2024, 2021, 2019, 2016, 2014 and 2011	53-210
	<b>Share of Assembly Constituency</b>	
8	Share of Assembly Constituency - (Vidhan Sabha) in State, District and Parliamentary Constituency - (Lok Sabha)	211
	<b>Socio-Economic Amenities (2011)</b>	
9	Access to Administrative Units   Agricultural, Manufacturing and Industrial Commodities   Demographic Indicators   Education   Health & Manpower   Drinking Water Supply   Sanitation   Entertainment and Recreations Infrastructure   Power   Food Allocation Distribution and Marketing of Agriculture Commodities Infrastructure   Transport and Road Infrastructure   Communication   Banking and Financial Services   Land Use   Irrigation Source	213-227
10	<b>Abbreviation &amp; Sources</b>	229
11	<b>Disclaimer</b>	231

Location & Political Map



## Administrative Setup

### List of Village Panchayat & Intermediate Panchayat (Block) Name - 2011

Village Name	Village Panchayat Name	Intermediate Panchayat Name
Angadimogaru	Puthige	Manjeshwar
Arikady	Kumbala	Manjeshwar
Badaje	Manjeshwar	Manjeshwar
Badoor	Puthige	Manjeshwar
Bayar	Paivalike	Manjeshwar
Bekoor	Mangalapady	Manjeshwar
Bombrana	Kumbala	Manjeshwar
Chippar	Paivalike	Manjeshwar
Edanad	Puthige	Manjeshwar
Enmakaje	Enmakaje	Manjeshwar
Heroor	Mangalapady	Manjeshwar
Ichilampady	Kumbala	Manjeshwar
Ichilangod	Mangalapady	Manjeshwar
Kadambar	Meenja	Manjeshwar
Kaliyoor	Meenja	Manjeshwar
Kannur	Puthige	Manjeshwar
Kattukukke	Enmakaje	Manjeshwar
Kayyar	Paivalike	Manjeshwar
Kidoor	Kumbala	Manjeshwar
Kodalamogaru	Vorkady	Manjeshwar
Kodibail	Mangalapady	Manjeshwar
Koliyoor	Meenja	Manjeshwar
Kubanoor	Mangalapady	Manjeshwar
Kudalmarkala	Paivalike	Manjeshwar
Kuloor	Meenja	Manjeshwar
Maire	Enmakaje	Manjeshwar
Majibail	Meenja	Manjeshwar
Meenja	Meenja	Manjeshwar
Moodambail	Meenja	Manjeshwar

Contd....

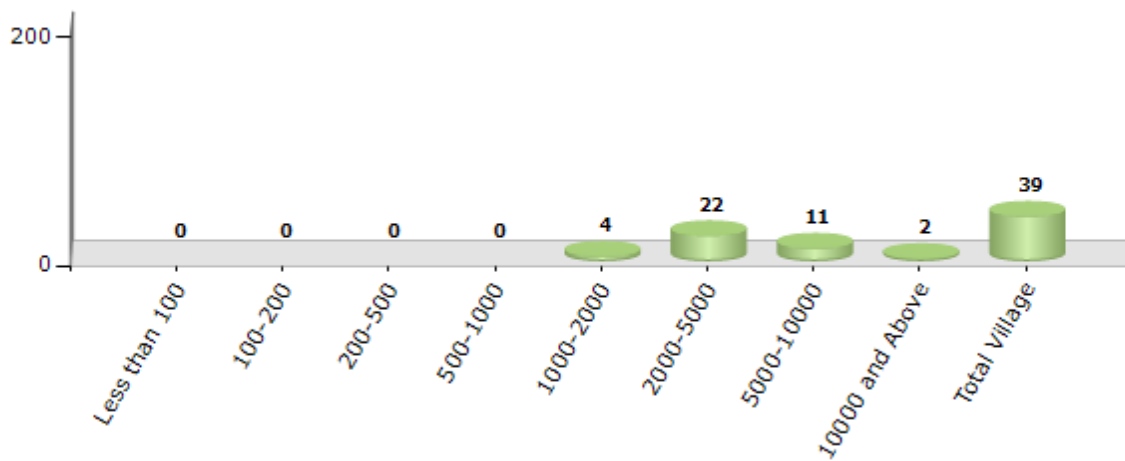


Demographics

Number of Villages by Population Size - 2011

Less than 100	100-200	200-500	500-1000	1000-2000	2000-5000	5000-10000	10000 and Above	Total Village
0	0	0	0	4	22	11	2	39

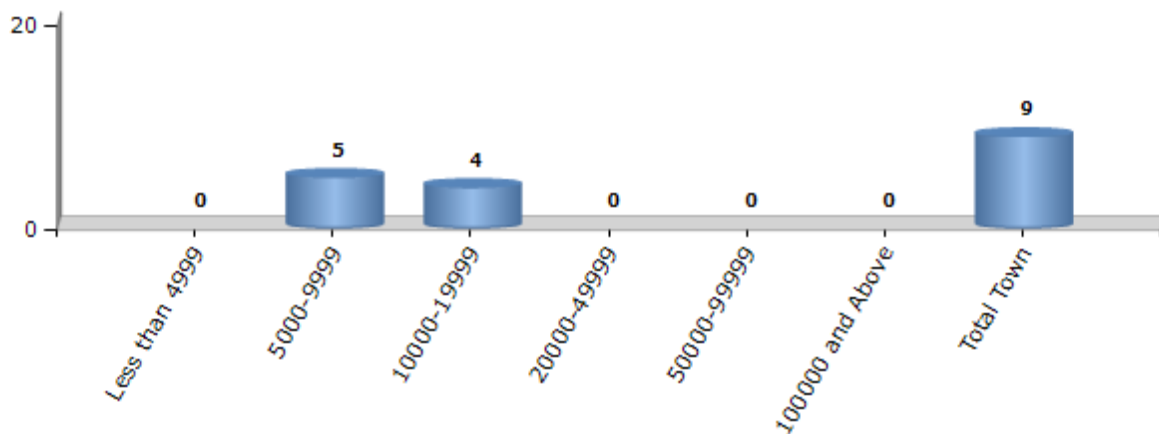
Number of Villages by Population Size - 2011



Number of Towns by Population Size - 2011

Less than 4999	5000-9999	10000-19999	20000-49999	50000-99999	100000 and Above	Total Town
0	5	4	0	0	0	9

Number of Towns by Population Size - 2011



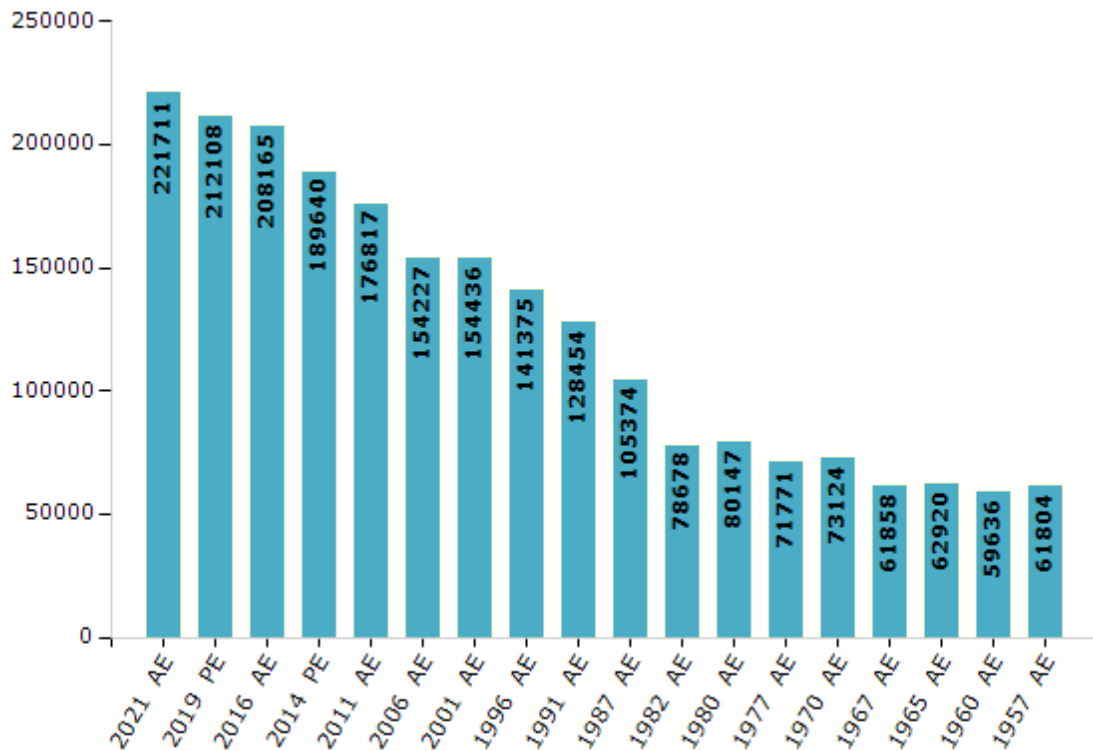
## Electoral Features

### Electors by Male & Female

Year	Male	Female	Others	Total
2021 AE	111027	110684	0	221711
2019 PE	106645	105463	0	212108
2016 AE	103417	104748	0	208165
2014 PE	95127	94513	0	189640
2011 AE	88748	88069	0	176817
2009 PE	-	-	-	-
2006 AE	77328	76899	-	154227
2004 PE	-	-	-	-
2001 AE	77387	77049	-	154436
1999 PE	-	-	-	-
1996 AE	71393	69982	-	141375

Year	Male	Female	Others	Total
1991 AE	65880	62574	-	128454
1987 AE	54561	50813	-	105374
1982 AE	39301	39377	-	78678
1980 AE	40478	39669	-	80147
1977 AE	36361	35410	-	71771
1970 AE	36825	36299	-	73124
1967 AE	-	-	-	61858
1965 AE	-	-	-	62920
1960 AE	-	-	-	59636
1957 AE	-	-	-	61804

Number of Electors



Note : AE : Assembly Election, PE : Assembly Segment of Parliamentary Election

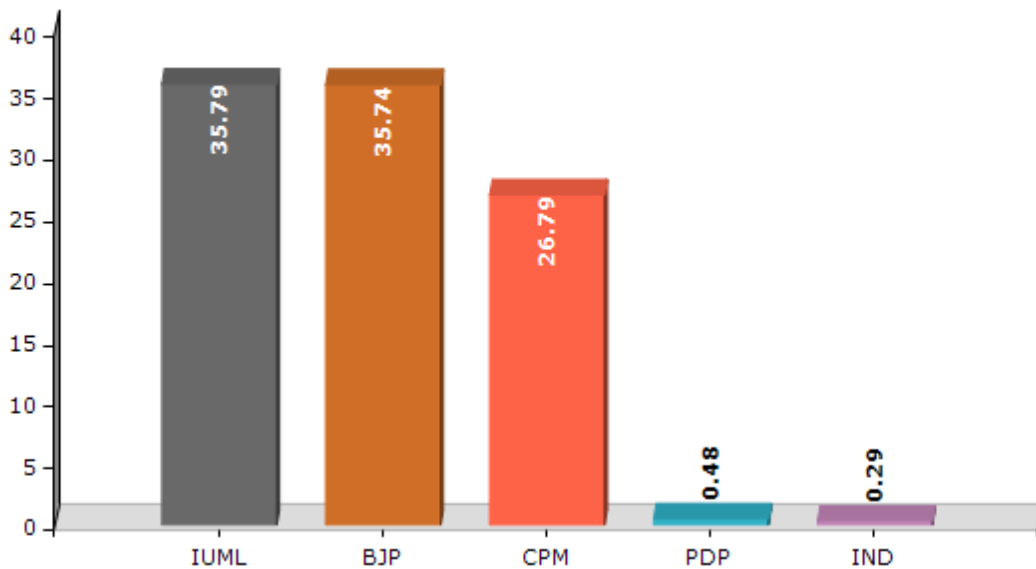


## Historical Summary Election Results

### Summary Result of Assembly Election - 2016

Candidate Name	Party	Votes	Votes %
P B Abdul Razak	IUML	56870	35.79
K Surendran	BJP	56781	35.74
Adv. C.H.Kunhambu	CPM	42565	26.79
Basheer Ahammad S M	PDP	759	0.48
Sundara K	IND	467	0.29
Ravichandra	BSP	365	0.23
K P Muneer	IND	224	0.14
John D Souza	IND	207	0.13
	NOTA	646	0.41

Votes Percentage of Top Parties - 2016



## Polling Station Level Election Results

### Number and Name of Polling Stations (PS) (2021)

Number of Polling Stations	Name of Polling Stations	Number of Polling Stations	Name of Polling Stations
1	Govt. Vocational Higher Secondary School Kunjathur (Eastern Building Northern Side)	13	Govt. High School Udyawara Gudde (Western Side)
1A	Govt. Vocational Higher Secondary School Kunjathur (Eastern Building Northern Side)	13A	Govt. High School Udyawara Gudde (Western Side)
2	Govt. Vocational Higher Secondary School Kunjathur (Eastern Building Southern Side)	14	Govt. L P S Udyavara, Near Railwaygate Manjeshwar (Eastern Side)
2A	Govt. Vocational Higher Secondary School Kunjathur (Eastern Building Southern Side)	14A	Govt. L P S Udyavara, Near Railwaygate Manjeshwar (Eastern Side)
3	Govt. Vocational Higher Secondary School Kunjathur Southern Building	15	Govt. L P S Udyavara, Near Railwaygate Manjeshwar (Western Side Building)
3A	Govt. Vocational Higher Secondary School Kunjathur Southern Building	15A	Govt. L P S Udyavara, Near Railwaygate Manjeshwar (Western Side Building)
4	Vidyodaya Alp Scool Pavoov	16	Govindapai Memmorial Govt.College Manjeswar (Western Building Southern Side)
4A	Vidyodaya Alp Scool Pavoov	17	Govindapai Memmorial Govt.College Manjeswar (Western Building Eastern Side)
5	Govt. Lower Primary School Kanwatheerthapadvu, Kunjathur (New Building Middle Portion South Side)	18	Govt. Lower Primary School Badaje (Eastern Side)
5A	Govt. Lower Primary School Kanwatheerthapadvu, Kunjathur (New Building Middle Portion South Side)	18A	Govt. Lower Primary School Badaje (Eastern Side)
6	Govt. Lower Primary School, Kunjathur (East Portion Of Southern Building)	19	Govt. Lower Primary School Badaje (Western Side)
6A	Govt. Lower Primary School, Kunjathur (East Portion Of Southern Building)	19A	Govt. Lower Primary School Badaje (Western Side)
7	Govt. Lower Primary School Kunjathur (West Side Of Southern Building)	20	S C Community Hall Idiya, Badaje
7A	Govt. Lower Primary School Kunjathur (West Side Of Southern Building)	20A	S C Community Hall Idiya, Badaje
8	Mada Anganawady (Near Masco Hall)	21	Govt. Muslim Lower Primary School Hosabettu (Eastern Building)
9	Udyavara Bhagavathi A L P School Kanwatheertha	22	Govt. Muslim Lower Primary School Hosabettu (Southern Side Building)
9A	Udyavara Bhagavathi A L P School Kanwatheertha	22A	Govt. Muslim Lower Primary School Hosabettu (Southern Side Building)
10	Govt. Muslim Lower Primary School Udyawarathotta (Northern Side)	23	S A T H S Manjeshwar (Northern Side Building)
11	Govt. Muslim Lower Primary School Udyawarathotta (Southern Side)	23A	S A T H S Manjeshwar (Northern Side Building)
12	Govt. High School Udyawara Gudde (Eastern Side)	24	S A T H S Manjeshwar (Eastern Side)
12A	Govt. High School Udyawara Gudde (Eastern Side)	24A	S A T H S Manjeshwar (Eastern Side)

Contd....

## Polling Station Level Election Results

### Polling Station-wise Votes Secured by Overall Top Five Parties in Manjeshwar Assembly in Assembly Election (AE) under Kasaragod Parliamentary Constituency in Kerala (2021)

Number of Polling Station	Winner - A K M Ashraf (IUML)	Runner-up - K Surendran (BJP)	3rd - V Rameshan (CPI(M))	4th - Praveen Kumar S (ADHRMPI)	5th - Surendran M S/O Padmavathi M (IND)	NOTA	Other	Total Votes Secured
21	283	309	128	1	1	0	0	722
22	189	161	128	1	0	2	1	482
22A	338	16	151	0	0	2	0	507
23	122	255	93	0	1	0	0	471
23A	273	124	71	0	0	1	0	469
24	324	23	63	0	1	0	0	411
24A	212	181	65	0	0	1	0	459
25	186	137	61	0	2	2	1	389
25A	193	105	72	0	0	0	0	370
26	386	194	115	1	0	1	2	699
27	417	210	67	2	0	2	0	698
28	248	149	105	0	0	0	0	502
28A	221	155	146	1	2	0	1	526
29	113	277	46	0	0	0	0	436
29A	106	260	90	2	0	0	1	459
30	145	112	181	1	0	0	0	439
30A	173	141	153	0	0	0	1	468
31	355	127	185	0	0	2	1	670
32	246	53	126	0	1	0	0	426
32A	335	21	102	0	0	1	0	459
33	164	199	147	0	0	0	0	510
33A	117	161	238	0	1	1	0	518
34	167	297	274	0	3	2	2	745
35	102	85	174	0	0	3	1	365
35A	113	243	44	1	0	0	0	401
36	70	273	67	1	1	1	2	415
36A	115	249	88	1	2	2	0	457
37	87	202	167	0	1	0	0	457
37A	220	131	117	1	0	0	0	469
38	54	399	69	3	0	0	2	527
38A	150	305	97	1	0	0	2	555
39	92	52	227	1	0	0	0	372
39A	59	164	167	1	1	1	1	394
40	192	81	264	2	0	1	1	541
40A	241	185	148	1	0	0	1	576

Contd....

## Polling Station Level Election Results

### Winner, Runner-up and 3rd Party Position & Winning Margin According to Polling Stations in Manjeshwar Assembly in Assembly Election (AE) under Kasaragod Parliamentary Constituency in Kerala (2021)

Polling Station Number	Winner Party	Winner Votes (%)	Runner-up Party	Runner-up Votes (%)	Winning Margin Votes (%)	Third Party	Third Party Votes (%)	Other Votes (%)
41	IUML	200 (43.2)	BJP	146 (31.53)	54 (11.67)	CPI(M)	114 (24.62)	3 (0.65)
41A	IUML	288 (57.49)	BJP	146 (29.14)	142 (28.35)	CPI(M)	64 (12.77)	3 (0.6)
42	CPI(M)	219 (41.4)	IUML	154 (29.11)	65 (12.29)	BJP	151 (28.54)	5 (0.95)
42A	IUML	277 (47.68)	BJP	173 (29.78)	104 (17.9)	CPI(M)	128 (22.03)	3 (0.52)
43	BJP	288 (58.9)	CPI(M)	124 (25.36)	164 (33.54)	IUML	72 (14.72)	5 (1.02)
43A	BJP	313 (59.73)	CPI(M)	118 (22.52)	195 (37.21)	IUML	84 (16.03)	9 (1.72)
44	CPI(M)	347 (41.02)	BJP	301 (35.58)	46 (5.44)	IUML	195 (23.05)	3 (0.35)
45	IUML	252 (50.3)	BJP	148 (29.54)	104 (20.76)	CPI(M)	101 (20.16)	0 (0)
45A	BJP	257 (48.67)	IUML	134 (25.38)	123 (23.29)	CPI(M)	133 (25.19)	4 (0.76)
46	BJP	269 (64.05)	CPI(M)	79 (18.81)	190 (45.24)	IUML	69 (16.43)	3 (0.71)
46A	BJP	197 (41.83)	IUML	168 (35.67)	29 (6.16)	CPI(M)	103 (21.87)	3 (0.64)
47	BJP	230 (50.66)	CPI(M)	113 (24.89)	117 (25.77)	IUML	105 (23.13)	6 (1.32)
47A	BJP	176 (37.29)	IUML	171 (36.23)	5 (1.06)	CPI(M)	124 (26.27)	1 (0.21)
48	BJP	458 (56.82)	CPI(M)	173 (21.46)	285 (35.36)	IUML	171 (21.22)	4 (0.5)
49	BJP	340 (50)	IUML	217 (31.91)	123 (18.09)	CPI(M)	119 (17.5)	4 (0.59)
50	IUML	213 (50.84)	BJP	138 (32.94)	75 (17.9)	CPI(M)	66 (15.75)	2 (0.48)
50A	IUML	244 (57.55)	BJP	107 (25.24)	137 (32.31)	CPI(M)	71 (16.75)	2 (0.47)
51	BJP	257 (60.33)	CPI(M)	112 (26.29)	145 (34.04)	IUML	56 (13.15)	1 (0.23)
51A	BJP	194 (46.41)	IUML	136 (32.54)	58 (13.87)	CPI(M)	88 (21.05)	0 (0)
52	BJP	315 (68.48)	IUML	73 (15.87)	242 (52.61)	CPI(M)	70 (15.22)	2 (0.43)
52A	BJP	254 (55.7)	IUML	143 (31.36)	111 (24.34)	CPI(M)	55 (12.06)	4 (0.88)
53	BJP	252 (56.76)	CPI(M)	121 (27.25)	131 (29.51)	IUML	65 (14.64)	6 (1.35)
53A	BJP	197 (44.67)	CPI(M)	146 (33.11)	51 (11.56)	IUML	95 (21.54)	3 (0.68)
54	BJP	227 (55.1)	IUML	126 (30.58)	101 (24.52)	CPI(M)	56 (13.59)	3 (0.73)
54A	IUML	207 (49.17)	BJP	136 (32.3)	71 (16.87)	CPI(M)	77 (18.29)	1 (0.24)
55	IUML	153 (35.66)	CPI(M)	147 (34.27)	6 (1.39)	BJP	127 (29.6)	2 (0.47)
55A	BJP	211 (46.07)	CPI(M)	190 (41.48)	21 (4.59)	IUML	54 (11.79)	3 (0.66)
56	BJP	333 (46.25)	CPI(M)	312 (43.33)	21 (2.92)	IUML	72 (10)	3 (0.42)
57	IUML	352 (49.93)	BJP	255 (36.17)	97 (13.76)	CPI(M)	94 (13.33)	4 (0.57)
58	BJP	337 (51.69)	IUML	183 (28.07)	154 (23.62)	CPI(M)	129 (19.79)	3 (0.46)
59	BJP	257 (62.38)	IUML	109 (26.46)	148 (35.92)	CPI(M)	44 (10.68)	2 (0.49)
59A	BJP	215 (48.53)	CPI(M)	119 (26.86)	96 (21.67)	IUML	105 (23.7)	4 (0.9)
60	IUML	296 (75.13)	CPI(M)	66 (16.75)	230 (58.38)	BJP	32 (8.12)	0 (0)
60A	BJP	186 (42.66)	IUML	182 (41.74)	4 (0.92)	CPI(M)	66 (15.14)	2 (0.46)
61	IUML	343 (48.86)	BJP	194 (27.64)	149 (21.22)	CPI(M)	159 (22.65)	6 (0.85)

Contd....

## Socio-Economic Amenities - Rural

### Access to Education Facilities

Particulars	Number of Villages (% of Population)				
	Available	Not Available	If Not Available (Distance of Nearest Facility)		
			A	B	C
Govt. Primary School	28 (68)	11 (32)	0 (0)	0 (0)	0 (0)
Private Primary School	24 (71)	15 (29)	0 (0)	0 (0)	0 (0)
Govt. Middle School	15 (41)	24 (59)	2 (3)	2 (3)	0 (0)
Private Middle School	15 (46)	24 (54)	5 (12)	3 (4)	0 (0)
Govt. Secondary School	9 (27)	30 (73)	1 (2)	7 (20)	1 (1)
Private Secondary School	12 (33)	27 (67)	6 (16)	4 (7)	0 (0)
Govt. Senior Secondary School	8 (24)	31 (76)	4 (11)	15 (35)	6 (18)
Private Senior Secondary School	2 (7)	37 (93)	1 (1)	3 (4)	0 (0)
Govt. Arts and Science Degree College	1 (7)	38 (93)	5 (13)	8 (20)	14 (26)
Private Arts and Science Degree College	2 (7)	37 (93)	0 (0)	3 (8)	6 (19)
Govt. Engineering College	0 (0)	39 (100)	0 (0)	0 (0)	24 (61)
Private Engineering College	0 (0)	39 (100)	0 (0)	0 (0)	15 (39)
Govt. Medicine College	0 (0)	39 (100)	0 (0)	0 (0)	0 (0)
Private Medicine College	0 (0)	39 (100)	0 (0)	0 (0)	39 (100)
Govt. Management Institute	0 (0)	39 (100)	0 (0)	0 (0)	0 (0)
Private Management Institute	1 (3)	38 (97)	0 (0)	4 (8)	34 (89)
Govt. Polytechnic	0 (0)	39 (100)	0 (0)	0 (0)	15 (38)
Private Polytechnic	0 (0)	39 (100)	0 (0)	0 (0)	24 (62)
Govt. Vocational Training School/ITI	0 (0)	39 (100)	1 (5)	0 (0)	38 (95)
Private Vocational Training School/ITI	0 (0)	39 (100)	0 (0)	0 (0)	0 (0)
Govt. Non Formal Training Centre	0 (0)	39 (100)	0 (0)	0 (0)	39 (100)
Private Non Formal Training Centre	0 (0)	39 (100)	0 (0)	0 (0)	0 (0)
Govt. School For Disabled	0 (0)	39 (100)	0 (0)	1 (1)	15 (39)
Private School For Disabled	1 (7)	38 (93)	0 (0)	2 (5)	20 (48)
Government Others	0 (0)	39 (100)	0 (0)	0 (0)	39 (100)
Private Others	0 (0)	39 (100)	0 (0)	0 (0)	0 (0)

Note : Distance A : Less than 5 km; B : Between 5-10 km; C : 10+ km.; Source : Data Analysis is based on 2011 Census.

## DISCLAIMER

The Terms of Use and Disclaimer of Datanet India Private Limited (hereinafter referred to as "Datanet") for use of this analysis report of **Manjeshwar Assembly Constituency (Manjeshwar Vidhan Sabha)** :-

1. **Assembly Factbook™** is a Registered Trade Mark owned by Datanet.
2. All the maps are sketched and graphical representation only and have not been drawn to the scale and also not to represent the actual geographical area or boundary of the unit.
3. The data for the aforesaid analysis is based on authentic sources and has been culled from the various publications of Census, CSO and NSSO for district and block level data, various central and state government departments, Central & State Elections Commissions and the concerned Returning Officers' releases, Electoral Rolls, Election results and allied publications, internal assessment, surveys, estimates and analysis. Therefore, certain adjustment of data at micro level may have been done to arrive closer to the macro data.
4. Data have been provided on an "As Is" and "As AVAILABLE" basis
5. The colours shown in the maps or diagram and charts of a particular party, alliance or AC are indicative and do not represent them.
6. This publication which includes maps, sheets, graphs and data would be the property under copyright of Datanet only. The user may use these for its internal study, analysis and research purposes. It's public display, re-selling or any commercial uses by the user are not allowed.
7. Datanet has taken due care and caution in compilation and processing of data and allied information, but does not guarantee the accuracy, adequacy or completeness of any information/analysis and will be not responsible for any errors or omissions or for the results obtained from the use of such information/analysis.
8. All the contents for the publication have been culled from various authentic sources and Datanet reasonably believes such sources to be reliable, but does not make any representations, express or implied as to the accuracy or fitness of use of such information. The information or contents of the information/analysis do not constitute advice and should not be relied upon in making (or refraining from making) any decision. Any reliance placed upon the information provided by Datanet is the sole responsibility and strictly at the user's risk.
9. In no event will Datanet be liable for any damages (including, without limitation, damages for loss of business projects, or loss of profits) arising in contract, tort or otherwise from the use of or inability to use any of its contents, or from any action taken (or refrained from being taken) as a result of using the analysis or any of its contents. Datanet its directors, owners, editors, officials, employees, distributor and agents or any associate will not be liable for any errors in the information contained or any consequences arising from the use of the contents of the provided information/analysis.
10. If any provision of these terms and conditions is held invalid or illegal or unenforceable for any reason by any court of competent jurisdiction, such provision shall be severed and the remainder of provisions of the terms and conditions shall continue in full force and effect as if the Term of Use had been executed with the invalid, illegal or unenforceable provision eliminated.
11. If there are any discrepancies in the information provided, please bring it to attention of Datanet for suitable rectification measures.

**Buy Online This Complete Book At  
Datanet India eBooks Store**

[www.indiastatpublications.com](http://www.indiastatpublications.com)

or go directly at

[http://www.indiastatpublications.com/  
Assembly\\_factbook/Kerala/Kasaragod/ Manjeshwar](http://www.indiastatpublications.com/Assembly_factbook/Kerala/Kasaragod/Manjeshwar)



  **india**stat**elections**

