



Kerala

Assembly Factbook™

Payyannur Assembly Constituency



Key Electoral Data of Payyannur
Assembly Constituency (Vidhan Sabha)

Kerala

Assembly Factbook™

Payyannur Assembly Constituency



Payyannur Vidhan Sabha

Editor & Director

Dr. R.K. Thukral

Research Editor

Dr. Shafeeq Rahman

Compiled, Researched and Published by Datanet India Pvt. Ltd.

D-100, 1st Floor,

Okhla Industrial Area, Phase-I,
New Delhi- 110020.

Ph.: 91-11- 43580781-84

Email : support@indiastatpublications.com

Website : www.indiastatelections.com

Online Book Store :

www.indiastatpublications.com

Report No. : AFB/KR-006-0125

ISBN : 978-93-5313-591-1

First Edition : January, 2018

Eighth Updated Edition : January, 2025

Price : Rs.11500/-

US\$ 310

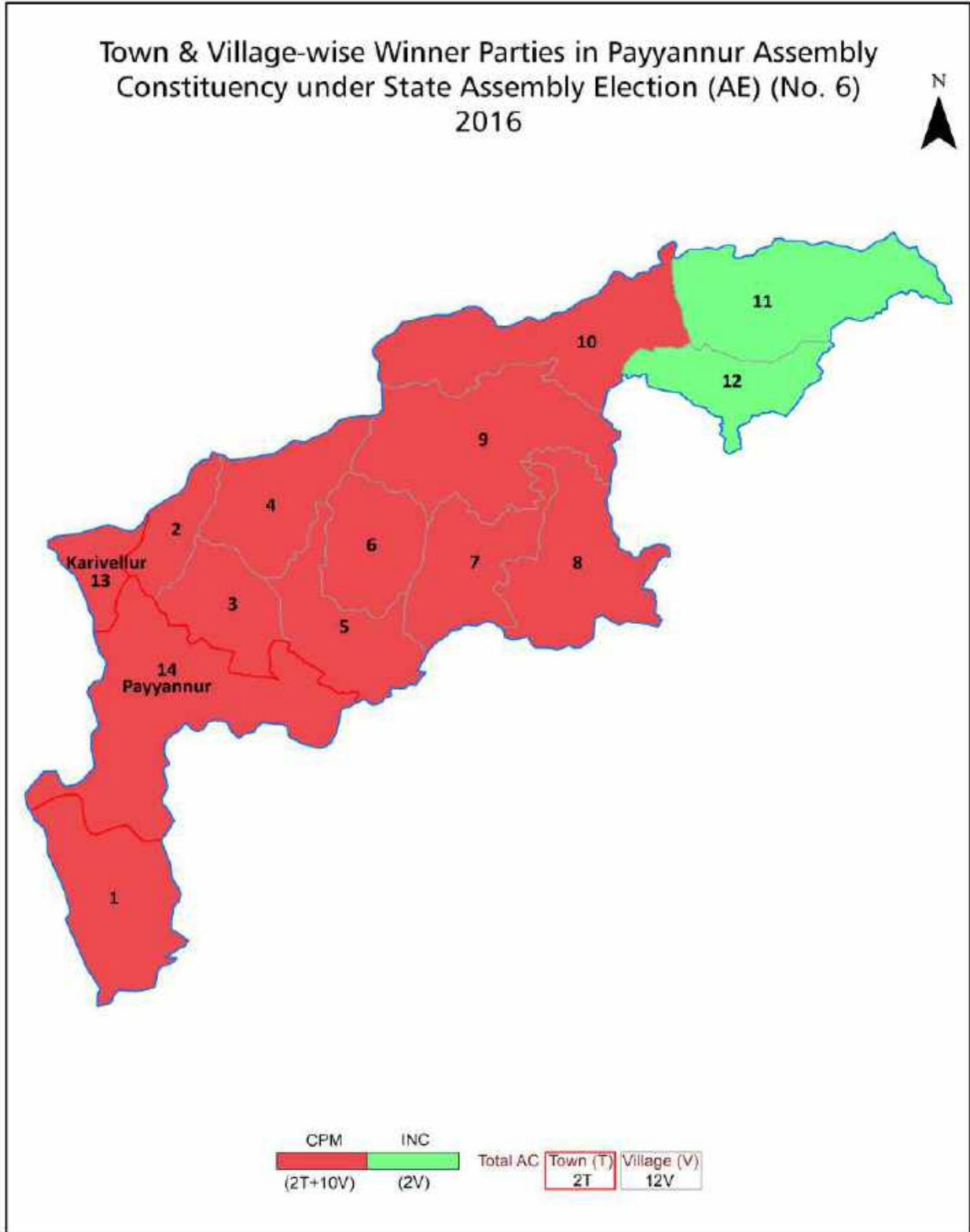
© **Datanet India Pvt. Ltd.**

All rights reserved. No part of this book may be reproduced, stored in a retrieval system or transmitted in any form or by any means, mechanical photocopying, photographing, scanning, recording or otherwise without the prior written permission of the publisher. Please refer to Disclaimer at page no. 221 for the use of this publication.

Printed in India

No.	Particulars	Page No.
	Introduction	
1	Assembly Constituency - (Vidhan Sabha) at a Glance Features of Assembly as per Delimitation Commission of India (2008)	1-2
	Location and Political Maps	
2	Location Map Boundaries of Assembly Constituency - (Vidhan Sabha in District Boundaries of Assembly Constituency under Parliamentary Constituency - (Lok Sabha) Town & Village-wise Winner Parties- 2024, 2021, 2019, 2016, 2014, 2011 and 2009	3-10
	Administrative Setup (2011)	
3	District Sub-district Towns Villages Inhabited Villages Uninhabited Villages Village Panchayat Intermediate Panchayat	11-12
	Demographics (2011)	
4	Population Households Rural/Urban Population Towns and Villages by Population Size Sex Ratio (Total & 0-6 Years) Religious Population Social Population Literacy Rate	13-14
	Electoral Features	
5	Important Dates of Last Elections Held Electors by Gender Service Electors Voters Voters Turnout Polling Stations & Average Number of Electors per Polling Station Electors by Age Group Present Elected Representatives	15-26
	Historical Summary Election Results	
6	Vote Share of Major Parties Winning Margin (Number & Percentage Polarity of Parties Summary Result of Assembly Segment of Parliamentary Elections 2024, 2019, 2014, 2009, 2004 and 1999 Summary Result of Assembly Elections 2021, 2016, 2011, 2006, 2001, 1996, 1991, 1987, 1982, 1980, 1977, 1970, 1967 and 1965	27-49
	Polling Station Level Election Results	
7	Name and Number of Polling Station 2024, 2021, 2019, 2016, 2014, 2011 and 2009 Polling Station-wise Electors, Voters & Voters Turnout 2024, 2021, 2019, 2016, 2014, 2011 and 2009 Polling Station wise Elections Results 2024, 2021, 2019, 2016, 2014, 2011 and 2009	50-200
	Share of Assembly Constituency	
8	Share of Assembly Constituency - (Vidhan Sabha) in State, District and Parliamentary Constituency - (Lok Sabha)	201
	Socio-Economic Amenities (2011)	
9	Access to Administrative Units Agricultural, Manufacturing and Industrial Commodities Demographic Indicators Education Health & Manpower Drinking Water Supply Sanitation Entertainment and Recreations Infrastructure Power Food Allocation Distribution and Marketing of Agriculture Commodities Infrastructure Transport and Road Infrastructure Communication Banking and Financial Services Land Use Irrigation Source	203-217
10	Abbreviation & Sources	219
11	Disclaimer	221

Location & Political Map



Administrative Setup

List of Village Panchayat & Intermediate Panchayat (Block) Name - 2011

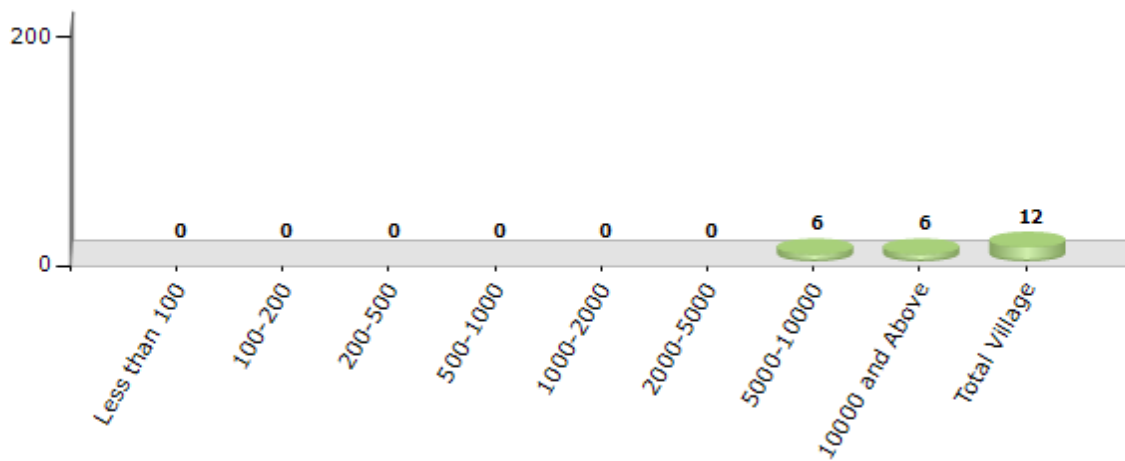
Village Name	Village Panchayat Name	Intermediate Panchayat Name
Alapadamba	Kankole-Alapadamba	Payyannur
Eramam	Eramam-Kuttoor	Payyannur
Kankole	Kankole-Alapadamba	Payyannur
Kuttoor	Eramam-Kuttoor	Payyannur
Peralam	Karivellur-Peralam	Payyannur
Peringome	Peringome-Vayakkara	Payyannur
Perinthatta	Peringome-Vayakkara	Payyannur
Pulingome	Cherupuzha	Payyannur
Ramanthali	Ramanthali	Payyannur
Thirumeni	Cherupuzha	Payyannur
Vayakkara	Peringome-Vayakkara,Cherupuzha	Payyannur
Vellora	Eramam-Kuttoor	Payyannur

Demographics

Number of Villages by Population Size - 2011

Less than 100	100-200	200-500	500-1000	1000-2000	2000-5000	5000-10000	10000 and Above	Total Village
0	0	0	0	0	0	6	6	12

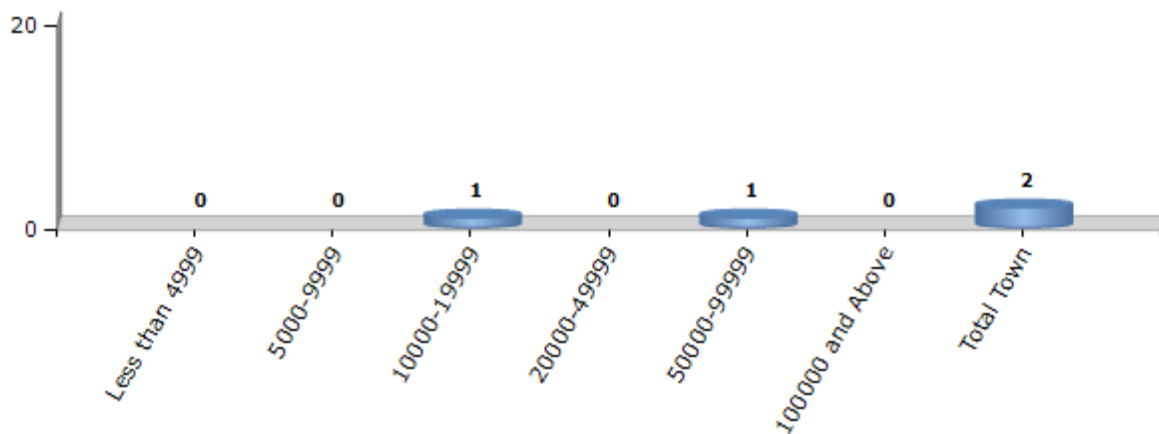
Number of Villages by Population Size - 2011



Number of Towns by Population Size - 2011

Less than 4999	5000-9999	10000-19999	20000-49999	50000-99999	100000 and Above	Total Town
0	0	1	0	1	0	2

Number of Towns by Population Size - 2011

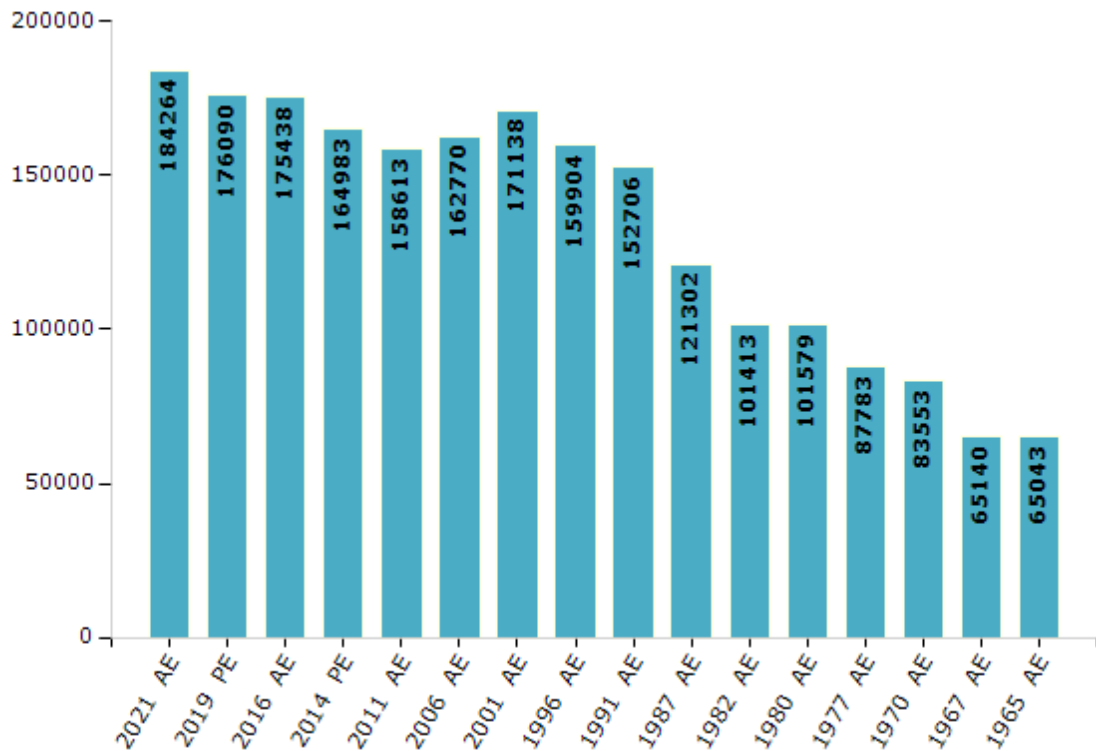


Electoral Features

Electors by Male & Female

Year	Male	Female	Others	Total	Year	Male	Female	Others	Total
2021 AE	87523	96739	2	184264	1991 AE	72546	80160	-	152706
2019 PE	83533	92557	0	176090	1987 AE	56855	64447	-	121302
2016 AE	82434	93004	0	175438	1982 AE	49807	51606	-	101413
2014 PE	77264	87719	0	164983	1980 AE	49468	52111	-	101579
2011 AE	73365	85248	0	158613	1977 AE	42362	45421	-	87783
2009 PE	-	-	-	-	1970 AE	40498	43055	-	83553
2006 AE	74773	87997	-	162770	1967 AE	-	-	-	65140
2004 PE	-	-	-	-	1965 AE	-	-	-	65043
2001 AE	79217	91921	-	171138	1960 AE	-	-	-	-
1999 PE	-	-	-	-	1957 AE	-	-	-	-
1996 AE	74843	85061	-	159904					

Number of Electors



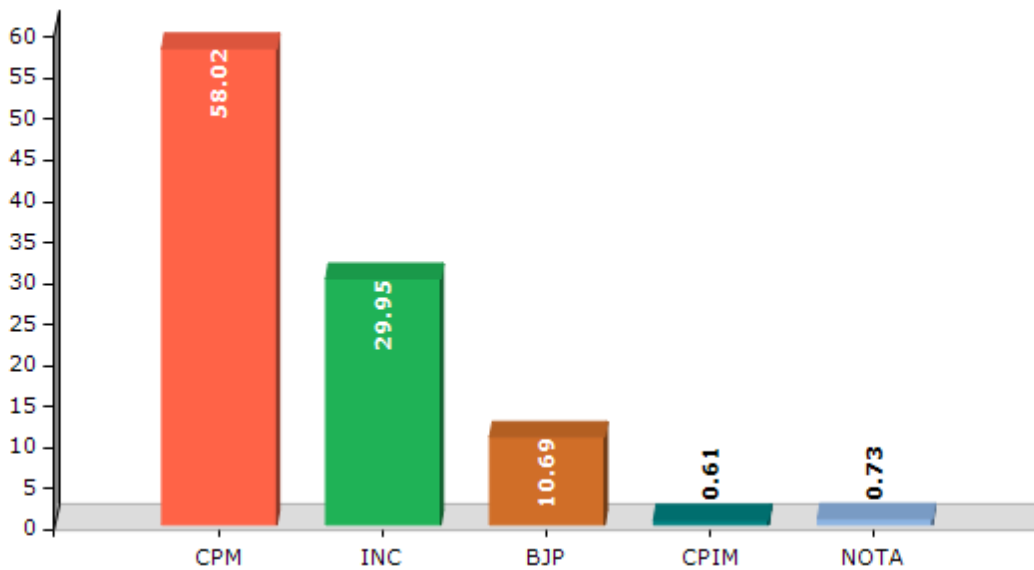
Note : AE : Assembly Election, PE : Assembly Segment of Parliamentary Election

Historical Summary Election Results

Summary Result of Assembly Election - 2016

Candidate Name	Party	Votes	Votes %
C Krishnan	CPM	83226	58.02
Sajid Mavval	INC	42963	29.95
Aniamma Teacher	BJP	15341	10.69
Vinod Kumar Ramanthali	CPIM	870	0.61
	NOTA	1042	0.73

Votes Percentage of Top Parties - 2016



Polling Station Level Election Results

Number and Name of Polling Stations (PS) (2021)

Number of Polling Stations	Name of Polling Stations	Number of Polling Stations	Name of Polling Stations
1	Pattiyamma A U P S Karivellur	13A	Govt. L P S Kozhummal
1A	Pattiyamma A U P S Karivellur	14	Peralam A U P School Main Building North Portion
2	Central L P S Karivellur	14A	Peralam A U P School Main Building North Portion
3	Karivelloor North AUP School, Middle Portion	15	Peralam A U P School Main Building South Portion
3A	Karivelloor North AUP School, Middle Portion	15A	Peralam A U P School Main Building South Portion
4	Karivelloor North AUP School, West Portion	16	Aided L P School Peralam
4A	Karivelloor North AUP School, West Portion	16A	Aided L P School Peralam
5	Govt. U P School Kookkanam	17	Aided U P School Ettukudukka North Portion
5A	Govt. U P School Kookkanam	18	Aided U P School Ettukudukka,Middle Portion
6	A V Smaraka Govt. Higher Secondary School Karivellur, Centre Portion Building East Portion	18A	Aided U P School Ettukudukka,Middle Portion
6A	A V Smaraka Govt. Higher Secondary School Karivellur, Centre Portion Building East Portion	19	Kuriveli Vishnusamma ALP School (Western Side Building Middle part)
7	A V Smaraka Govt. Higher Secondary School Karivellur, Centre Portion Building West Portion	19A	Kuriveli Vishnusamma ALP School (Western Side Building Middle part)
8	A V Smaraka Govt. Higher Secondary School Karivellur,West Portion	20	M V M Kunhi Vishnu Nambeeshan Smaraka G H S School Mathil, New Block West side
8A	A V Smaraka Govt. Higher Secondary School Karivellur,West Portion	21	M V M Kunhi Vishnu Nambeeshan Smaraka G H S School Mathil,North Block South Portion
9	A V Smaraka Govt. Higher Secondary School Karivellur, New Building South west side	21A	M V M Kunhi Vishnu Nambeeshan Smaraka G H S School Mathil,North Block South Portion
9A	A V Smaraka Govt. Higher Secondary School Karivellur, New Building South west side	22	Govt.. L P School Chooral (North Side)
10	A L P School Puthur Main Building Northern Side	23	Govt. L P School Chooral (South Side)
10A	A L P School Puthur Main Building Northern Side	24	Aided L P School Vadassery,West Portion
11	K K R Nair Memorial A L P S, Kuniyan Karivellur	24A	Aided L P School Vadassery,West Portion
12	A L P School Puthur Main Building Southern Side	25	Aided L P School Vadassery,East Portion
13	Govt. L P S Kozhummal	25A	Aided L P School Vadassery,East Portion

Contd....

Polling Station Level Election Results

Polling Station-wise Votes Secured by Overall Top Five Parties in Payyannur Assembly in Assembly Election (AE) under Kasaragod Parliamentary Constituency in Kerala (2021)

Number of Polling Station	Winner - T I Madhusoodanan (CPI(M))	Runner-up - M Pradeep Kumar (INC)	3rd - Adv K K Sreedharan (BJP)	4th - Abhilash K V (IND)	5th - ()	NOTA	Other	Total Votes Secured
21A	376	60	24	1		3	0	464
22	727	80	49	2		2	0	860
23	596	152	50	3		1	0	802
24	364	95	57	0		1	0	517
24A	286	139	69	0		1	0	495
25	439	54	49	0		1	0	543
25A	356	88	62	1		2	0	509
26	329	47	55	2		4	0	437
26A	196	159	17	0		2	0	374
27	502	181	36	0		5	0	724
28	521	184	54	3		3	0	765
29	384	39	47	1		2	0	473
29A	336	82	40	1		4	0	463
30	406	39	54	1		2	0	502
30A	401	45	46	0		2	0	494
31	431	58	57	2		5	0	553
31A	370	110	64	3		3	0	550
32	378	71	28	0		3	0	480
32A	412	68	32	2		1	0	515
33	451	213	51	1		2	0	718
34	548	47	52	0		2	0	649
35	584	47	56	3		0	0	690
36	454	173	61	4		1	0	693
37	238	134	23	3		3	0	401
37A	273	76	65	3		2	0	419
38	488	220	66	3		3	0	780
39	314	178	73	2		2	0	569
40	350	155	46	2		1	0	554
41	163	172	41	0		0	0	376
41A	190	197	27	0		2	0	416
42	133	215	43	0		1	0	392
42A	175	249	30	2		3	0	459
43	149	237	33	0		3	0	422
43A	239	203	29	2		1	0	474
44	291	96	52	1		1	0	441

Contd....

Polling Station Level Election Results

Winner, Runner-up and 3rd Party Position & Winning Margin According to Polling Stations in Payyannur Assembly in Assembly Election (AE) under Kasaragod Parliamentary Constituency in Kerala (2021)

Polling Station Number	Winner Party	Winner Votes (%)	Runner-up Party	Runner-up Votes (%)	Winning Margin Votes (%)	Third Party	Third Party Votes (%)	Other Votes (%)
44A	CPI(M)	358 (72.62)	INC	100 (20.28)	258 (52.34)	BJP	32 (6.49)	3 (0.61)
45	CPI(M)	271 (64.99)	INC	114 (27.34)	157 (37.65)	BJP	31 (7.43)	1 (0.24)
45A	INC	261 (59.73)	CPI(M)	158 (36.16)	103 (23.57)	BJP	14 (3.2)	4 (0.92)
46	INC	258 (60.14)	CPI(M)	132 (30.77)	126 (29.37)	BJP	35 (8.16)	4 (0.93)
46A	INC	286 (65.15)	CPI(M)	126 (28.7)	160 (36.45)	BJP	27 (6.15)	0 (0)
47	CPI(M)	375 (63.88)	INC	171 (29.13)	204 (34.75)	BJP	38 (6.47)	3 (0.51)
48	CPI(M)	457 (57.85)	INC	263 (33.29)	194 (24.56)	BJP	66 (8.35)	4 (0.51)
49	INC	216 (48.98)	CPI(M)	206 (46.71)	10 (2.27)	BJP	17 (3.85)	2 (0.45)
49A	INC	223 (50.45)	CPI(M)	190 (42.99)	33 (7.46)	BJP	28 (6.33)	1 (0.23)
50	CPI(M)	315 (65.76)	INC	150 (31.32)	165 (34.44)	BJP	12 (2.51)	2 (0.42)
50A	CPI(M)	284 (57.26)	INC	178 (35.89)	106 (21.37)	BJP	30 (6.05)	4 (0.81)
51	INC	215 (47.05)	CPI(M)	199 (43.54)	16 (3.51)	BJP	41 (8.97)	2 (0.44)
51A	INC	245 (47.76)	CPI(M)	241 (46.98)	4 (0.78)	BJP	25 (4.87)	2 (0.39)
52	CPI(M)	306 (64.02)	INC	149 (31.17)	157 (32.85)	BJP	21 (4.39)	2 (0.42)
52A	CPI(M)	410 (76.49)	INC	107 (19.96)	303 (56.53)	BJP	18 (3.36)	1 (0.19)
53	INC	317 (56.51)	CPI(M)	228 (40.64)	89 (15.87)	BJP	12 (2.14)	4 (0.71)
54	CPI(M)	674 (74.97)	INC	179 (19.91)	495 (55.06)	BJP	43 (4.78)	3 (0.33)
55	CPI(M)	353 (76.08)	INC	86 (18.53)	267 (57.55)	BJP	24 (5.17)	1 (0.22)
55A	CPI(M)	374 (76.17)	INC	107 (21.79)	267 (54.38)	BJP	9 (1.83)	1 (0.2)
56	CPI(M)	550 (80.53)	INC	82 (12.01)	468 (68.52)	BJP	45 (6.59)	6 (0.88)
57	CPI(M)	562 (83.38)	INC	65 (9.64)	497 (73.74)	BJP	40 (5.93)	7 (1.04)
58	CPI(M)	340 (75.89)	INC	62 (13.84)	278 (62.05)	BJP	45 (10.04)	1 (0.22)
58A	CPI(M)	356 (78.41)	INC	61 (13.44)	295 (64.97)	BJP	32 (7.05)	5 (1.1)
59	CPI(M)	462 (87.5)	INC	35 (6.63)	427 (80.87)	BJP	25 (4.73)	6 (1.14)
59A	CPI(M)	410 (81.84)	INC	59 (11.78)	351 (70.06)	BJP	28 (5.59)	4 (0.8)
60	CPI(M)	357 (77.61)	INC	70 (15.22)	287 (62.39)	BJP	27 (5.87)	6 (1.3)
60A	CPI(M)	346 (75.55)	INC	85 (18.56)	261 (56.99)	BJP	24 (5.24)	3 (0.66)
61	CPI(M)	435 (66.01)	INC	153 (23.22)	282 (42.79)	BJP	68 (10.32)	3 (0.46)
62	CPI(M)	371 (58.98)	INC	180 (28.62)	191 (30.36)	BJP	73 (11.61)	5 (0.79)
63	CPI(M)	411 (81.07)	INC	56 (11.05)	355 (70.02)	BJP	36 (7.1)	4 (0.79)
63A	CPI(M)	412 (78.78)	INC	72 (13.77)	340 (65.01)	BJP	36 (6.88)	3 (0.57)
64	CPI(M)	328 (73.71)	INC	85 (19.1)	243 (54.61)	BJP	28 (6.29)	4 (0.9)
64A	CPI(M)	405 (84.38)	INC	48 (10)	357 (74.38)	BJP	25 (5.21)	2 (0.42)
65	INC	186 (48.95)	CPI(M)	183 (48.16)	3 (0.79)	BJP	10 (2.63)	1 (0.26)
65A	INC	229 (56.27)	CPI(M)	168 (41.28)	61 (14.99)	BJP	9 (2.21)	1 (0.25)

Contd....

Socio-Economic Amenities - Rural

Access to Education Facilities

Particulars	Number of Villages (% of Population)				
	Available	Not Available	If Not Available (Distance of Nearest Facility)		
			A	B	C
Govt. Primary School	12 (100)	0 (0)	0 (0)	0 (0)	0 (0)
Private Primary School	7 (65)	5 (35)	0 (0)	0 (0)	0 (0)
Govt. Middle School	9 (80)	3 (20)	0 (0)	0 (0)	0 (0)
Private Middle School	6 (59)	6 (41)	0 (0)	0 (0)	0 (0)
Govt. Secondary School	8 (77)	4 (23)	2 (13)	2 (9)	0 (0)
Private Secondary School	3 (38)	9 (62)	0 (0)	0 (0)	0 (0)
Govt. Senior Secondary School	7 (59)	5 (41)	1 (6)	4 (35)	0 (0)
Private Senior Secondary School	1 (13)	11 (87)	0 (0)	0 (0)	0 (0)
Govt. Arts and Science Degree College	0 (0)	12 (100)	0 (0)	2 (13)	2 (19)
Private Arts and Science Degree College	3 (26)	9 (74)	1 (6)	2 (14)	2 (22)
Govt. Engineering College	1 (8)	11 (92)	0 (0)	1 (5)	4 (31)
Private Engineering College	1 (8)	11 (92)	0 (0)	2 (13)	4 (43)
Govt. Medicine College	0 (0)	12 (100)	0 (0)	0 (0)	0 (0)
Private Medicine College	0 (0)	12 (100)	0 (0)	0 (0)	12 (100)
Govt. Management Institute	0 (0)	12 (100)	0 (0)	0 (0)	0 (0)
Private Management Institute	0 (0)	12 (100)	0 (0)	0 (0)	12 (100)
Govt. Polytechnic	0 (0)	12 (100)	0 (0)	3 (18)	9 (82)
Private Polytechnic	0 (0)	12 (100)	0 (0)	0 (0)	0 (0)
Govt. Vocational Training School/ITI	0 (0)	12 (100)	1 (13)	1 (18)	9 (62)
Private Vocational Training School/ITI	1 (7)	11 (93)	0 (0)	0 (0)	0 (0)
Govt. Non Formal Training Centre	0 (0)	12 (100)	0 (0)	5 (41)	5 (45)
Private Non Formal Training Centre	0 (0)	12 (100)	0 (0)	1 (7)	1 (7)
Govt. School For Disabled	1 (5)	11 (95)	0 (0)	3 (33)	3 (22)
Private School For Disabled	1 (13)	11 (87)	0 (0)	3 (20)	1 (7)
Government Others	1 (7)	11 (93)	1 (4)	4 (25)	6 (65)
Private Others	1 (7)	11 (93)	0 (0)	0 (0)	0 (0)

Note : Distance A : Less than 5 km; B : Between 5-10 km; C : 10+ km.; Source : Data Analysis is based on 2011 Census.

DISCLAIMER

The Terms of Use and Disclaimer of Datanet India Private Limited (hereinafter referred to as "Datanet") for use of this analysis report of **Payyannur Assembly Constituency (Payyannur Vidhan Sabha)** :-

1. **Assembly Factbook™** is a Registered Trade Mark owned by Datanet.
2. All the maps are sketched and graphical representation only and have not been drawn to the scale and also not to represent the actual geographical area or boundary of the unit.
3. The data for the aforesaid analysis is based on authentic sources and has been culled from the various publications of Census, CSO and NSSO for district and block level data, various central and state government departments, Central & State Elections Commissions and the concerned Returning Officers' releases, Electoral Rolls, Election results and allied publications, internal assessment, surveys, estimates and analysis. Therefore, certain adjustment of data at micro level may have been done to arrive closer to the macro data.
4. Data have been provided on an "As Is" and "As AVAILABLE" basis
5. The colours shown in the maps or diagram and charts of a particular party, alliance or AC are indicative and do not represent them.
6. This publication which includes maps, sheets, graphs and data would be the property under copyright of Datanet only. The user may use these for its internal study, analysis and research purposes. It's public display, re-selling or any commercial uses by the user are not allowed.
7. Datanet has taken due care and caution in compilation and processing of data and allied information, but does not guarantee the accuracy, adequacy or completeness of any information/analysis and will be not responsible for any errors or omissions or for the results obtained from the use of such information/analysis.
8. All the contents for the publication have been culled from various authentic sources and Datanet reasonably believes such sources to be reliable, but does not make any representations, express or implied as to the accuracy or fitness of use of such information. The information or contents of the information/analysis do not constitute advice and should not be relied upon in making (or refraining from making) any decision. Any reliance placed upon the information provided by Datanet is the sole responsibility and strictly at the user's risk.
9. In no event will Datanet be liable for any damages (including, without limitation, damages for loss of business projects, or loss of profits) arising in contract, tort or otherwise from the use of or inability to use any of its contents, or from any action taken (or refrained from being taken) as a result of using the analysis or any of its contents. Datanet its directors, owners, editors, officials, employees, distributor and agents or any associate will not be liable for any errors in the information contained or any consequences arising from the use of the contents of the provided information/analysis.
10. If any provision of these terms and conditions is held invalid or illegal or unenforceable for any reason by any court of competent jurisdiction, such provision shall be severed and the remainder of provisions of the terms and conditions shall continue in full force and effect as if the Term of Use had been executed with the invalid, illegal or unenforceable provision eliminated.
11. If there are any discrepancies in the information provided, please bring it to attention of Datanet for suitable rectification measures.

Buy Online This Complete Book At
Datanet India eBooks Store

www.indiastatpublications.com

or go directly at

[http://www.indiastatpublications.com/
Assembly_factbook/Kerala/Kasaragod/ Payyannur](http://www.indiastatpublications.com/Assembly_factbook/Kerala/Kasaragod/Payyannur)


i **india**stat**elections**

