



Kerala

Assembly Factbook™

Udma Assembly Constituency

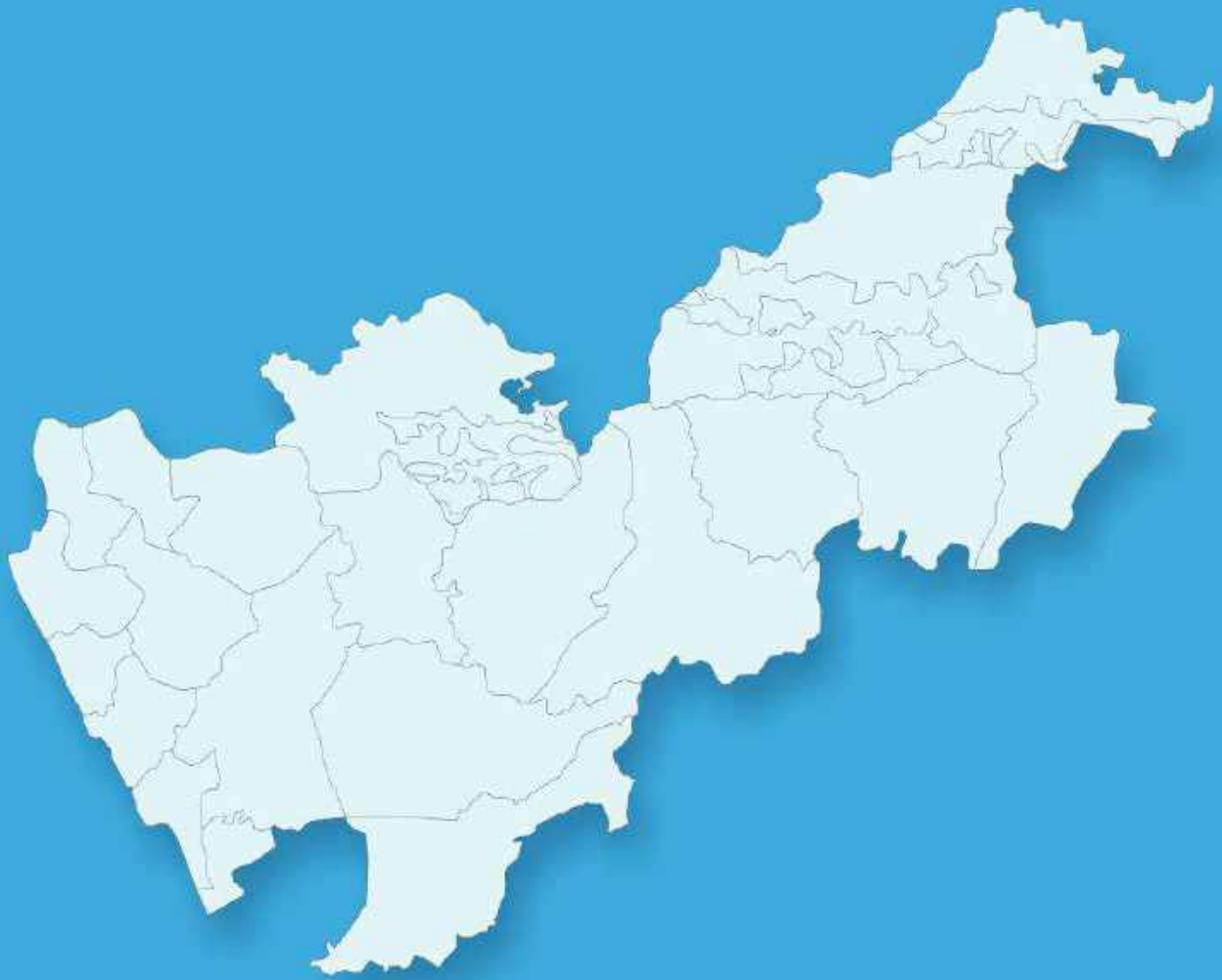


Key Electoral Data of Udma
Assembly Constituency (Vidhan Sabha)

Kerala

Assembly Factbook™

Udma Assembly Constituency



Udma Vidhan Sabha

Editor & Director

Dr. R.K. Thukral

Research Editor

Dr. Shafeeq Rahman

Compiled, Researched and Published by Datanet India Pvt. Ltd.

D-100, 1st Floor,

Okhla Industrial Area, Phase-I,
New Delhi- 110020.

Ph.: 91-11- 43580781-84

Email : support@indiastatpublications.com

Website : www.indiastatelections.com

Online Book Store :

www.indiastatpublications.com

Report No. : AFB/KR-003-0125

ISBN : 978-93-5313-614-7

First Edition : January, 2018

Eighth Updated Edition : January, 2025

Price : Rs.11500/-

US\$ 310

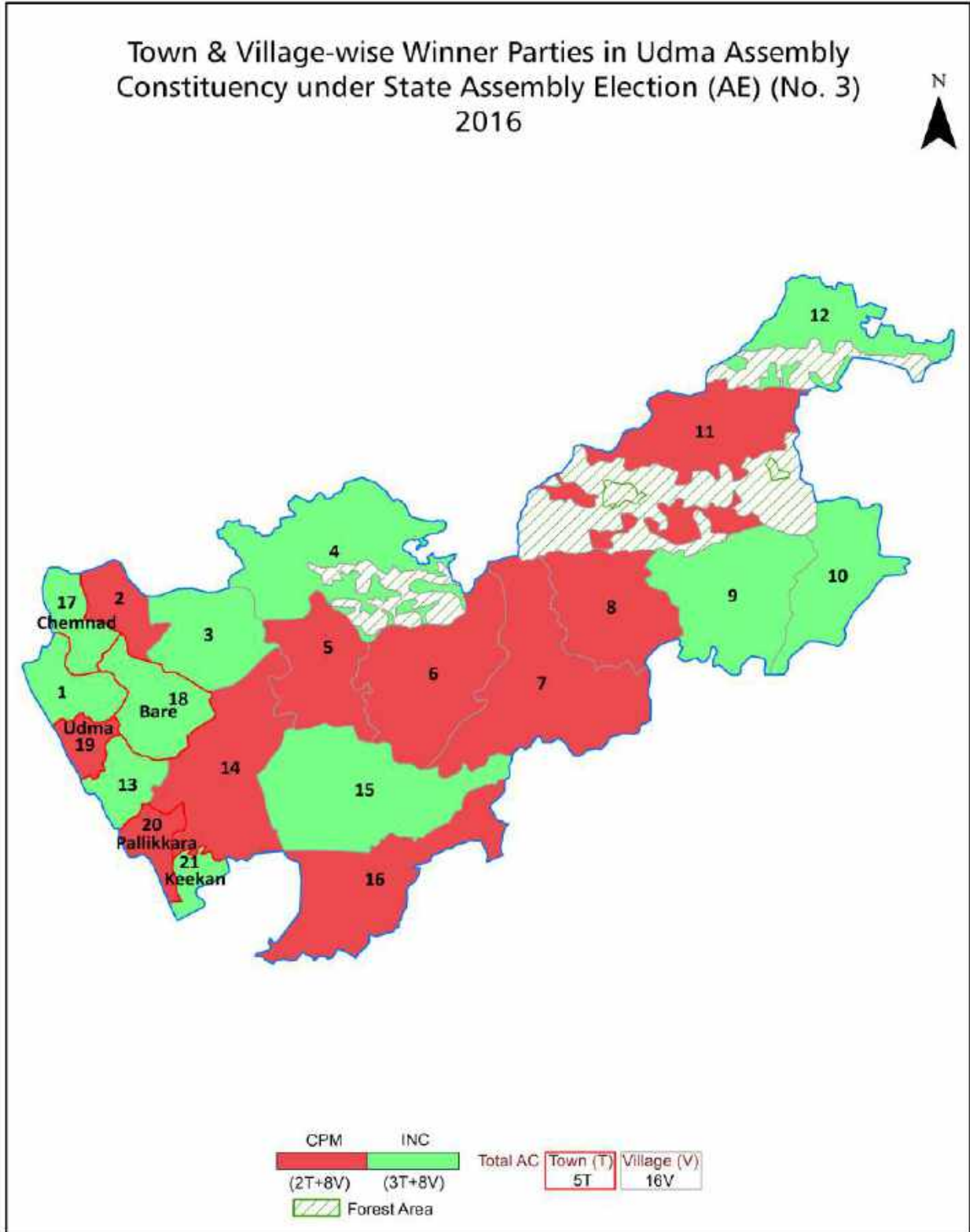
© Datanet India Pvt. Ltd.

All rights reserved. No part of this book may be reproduced, stored in a retrieval system or transmitted in any form or by any means, mechanical photocopying, photographing, scanning, recording or otherwise without the prior written permission of the publisher. Please refer to Disclaimer at page no. 225 for the use of this publication.

Printed in India

No.	Particulars	Page No.
	Introduction	
1	Assembly Constituency - (Vidhan Sabha) at a Glance Features of Assembly as per Delimitation Commission of India (2008)	1-2
	Location and Political Maps	
2	Location Map Boundaries of Assembly Constituency - (Vidhan Sabha in District Boundaries of Assembly Constituency under Parliamentary Constituency - (Lok Sabha) Town & Village-wise Winner Parties- 2024, 2021, 2019, 2016, 2014 and 2011	3-10
	Administrative Setup (2011)	
3	District Sub-district Towns Villages Inhabited Villages Uninhabited Villages Village Panchayat Intermediate Panchayat	11-12
	Demographics (2011)	
4	Population Households Rural/Urban Population Towns and Villages by Population Size Sex Ratio (Total & 0-6 Years) Religious Population Social Population Literacy Rate	13-14
	Electoral Features	
5	Important Dates of Last Elections Held Electors by Gender Service Electors Voters Voters Turnout Polling Stations & Average Number of Electors per Polling Station Electors by Age Group Present Elected Representatives	15-26
	Historical Summary Election Results	
6	Vote Share of Major Parties Winning Margin (Number & Percentage Polarity of Parties Summary Result of Assembly Segment of Parliamentary Elections 2024, 2019, 2014, 2009, 2004 and 1999 Summary Result of Assembly Elections 2021, 2016, 2011, 2006, 2001, 1996, 1991, 1987, 1982, 1980 and 1977	27-46
	Polling Station Level Election Results	
7	Name and Number of Polling Station 2024, 2021, 2019, 2016, 2014 and 2011 Polling Station-wise Electors, Voters & Voters Turnout 2024, 2021, 2019, 2016, 2014 and 2011 Polling Station wise Elections Results 2024, 2021, 2019, 2016, 2014 and 2011	47-204
	Share of Assembly Constituency	
8	Share of Assembly Constituency - (Vidhan Sabha) in State, District and Parliamentary Constituency - (Lok Sabha)	205
	Socio-Economic Amenities (2011)	
9	Access to Administrative Units Agricultural, Manufacturing and Industrial Commodities Demographic Indicators Education Health & Manpower Drinking Water Supply Sanitation Entertainment and Recreations Infrastructure Power Food Allocation Distribution and Marketing of Agriculture Commodities Infrastructure Transport and Road Infrastructure Communication Banking and Financial Services Land Use Irrigation Source	207-221
10	Abbreviation & Sources	223
11	Disclaimer	225

Location & Political Map



Administrative Setup

List of Village Panchayat & Intermediate Panchayat (Block) Name - 2011

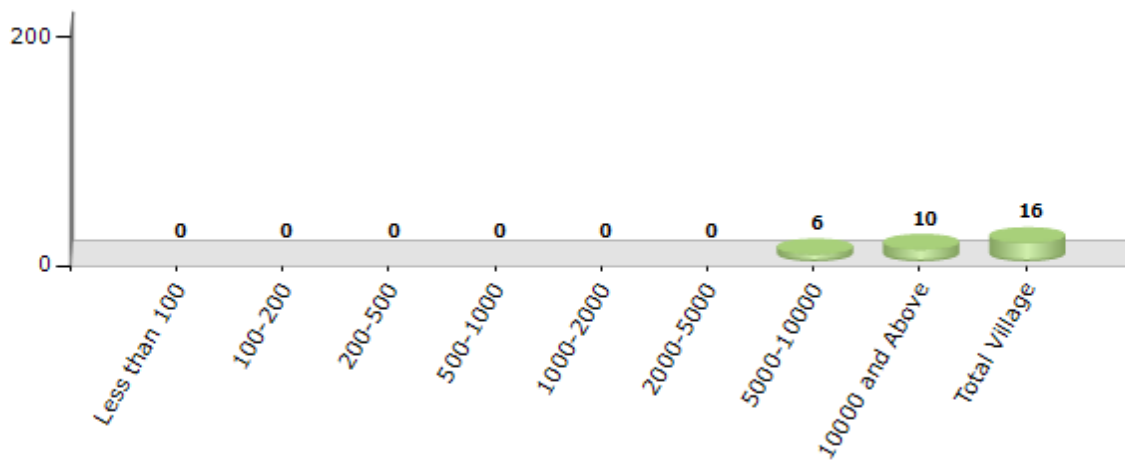
Village Name	Village Panchayat Name	Intermediate Panchayat Name
Adoor	Delampady	Kasaragod
Bandadka	Kuttikole	Kasaragod
Bedadka	Bedadka	Kasaragod
Delampady	Delampady	Kasaragod
Kalnad	Chemnad	Kasaragod
Karivedakam	Kuttikole	Kasaragod
Kolathur	Bedadka	Kasaragod
Kuttikole	Kuttikole	Kasaragod
Muliyar	Muliyar	Kasaragod
Munnad	Bedadka	Kasaragod
Pallikkara II	Udma	Kanhangad
Panayal	Pallikkara	Kanhangad
Periya	Pullur-Periya	Kanhangad
Perumbala	Chemnad	Kasaragod
Pullur	Pullur-Periya	Kanhangad
Thekkil	Chemnad	Kasaragod

Demographics

Number of Villages by Population Size - 2011

Less than 100	100-200	200-500	500-1000	1000-2000	2000-5000	5000-10000	10000 and Above	Total Village
0	0	0	0	0	0	6	10	16

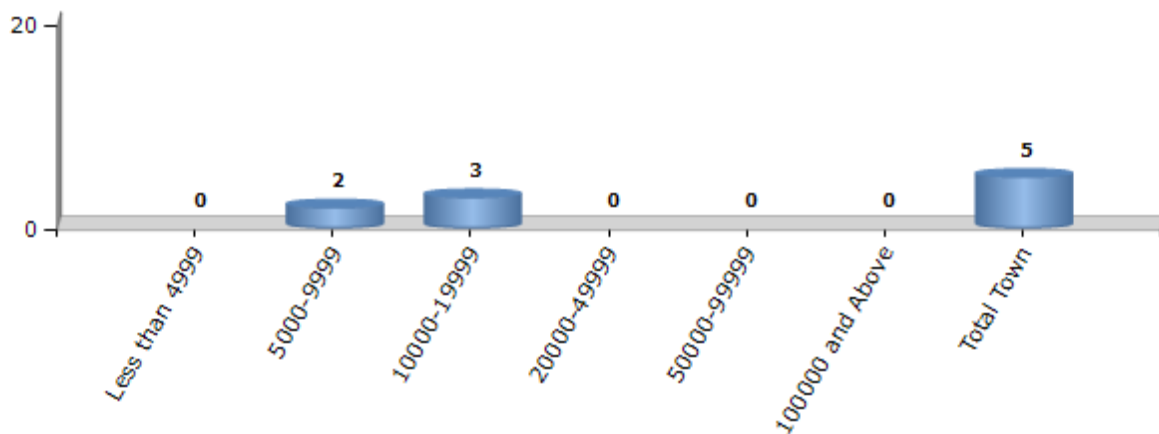
Number of Villages by Population Size - 2011



Number of Towns by Population Size - 2011

Less than 4999	5000-9999	10000-19999	20000-49999	50000-99999	100000 and Above	Total Town
0	2	3	0	0	0	5

Number of Towns by Population Size - 2011

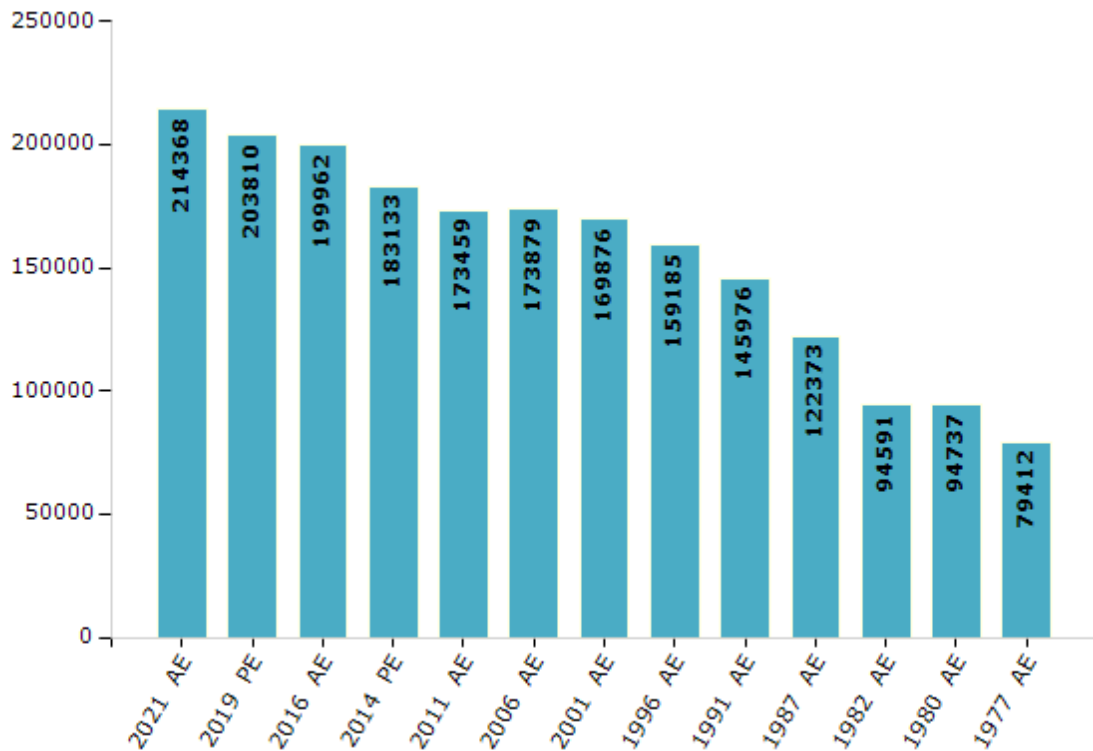


Electoral Features

Electors by Male & Female

Year	Male	Female	Others	Total	Year	Male	Female	Others	Total
2021 AE	104782	109584	2	214368	1991 AE	72500	73476	-	145976
2019 PE	100124	103686	0	203810	1987 AE	59281	63092	-	122373
2016 AE	97220	102742	0	199962	1982 AE	46671	47920	-	94591
2014 PE	89241	93892	0	183133	1980 AE	46715	48022	-	94737
2011 AE	83823	89636	0	173459	1977 AE	39186	40226	-	79412
2009 PE	-	-	-	-	1970 AE	-	-	-	-
2006 AE	83433	90446	-	173879	1967 AE	-	-	-	-
2004 PE	-	-	-	-	1965 AE	-	-	-	-
2001 AE	81867	88009	-	169876	1960 AE	-	-	-	-
1999 PE	-	-	-	-	1957 AE	-	-	-	-
1996 AE	77235	81950	-	159185					

Number of Electors



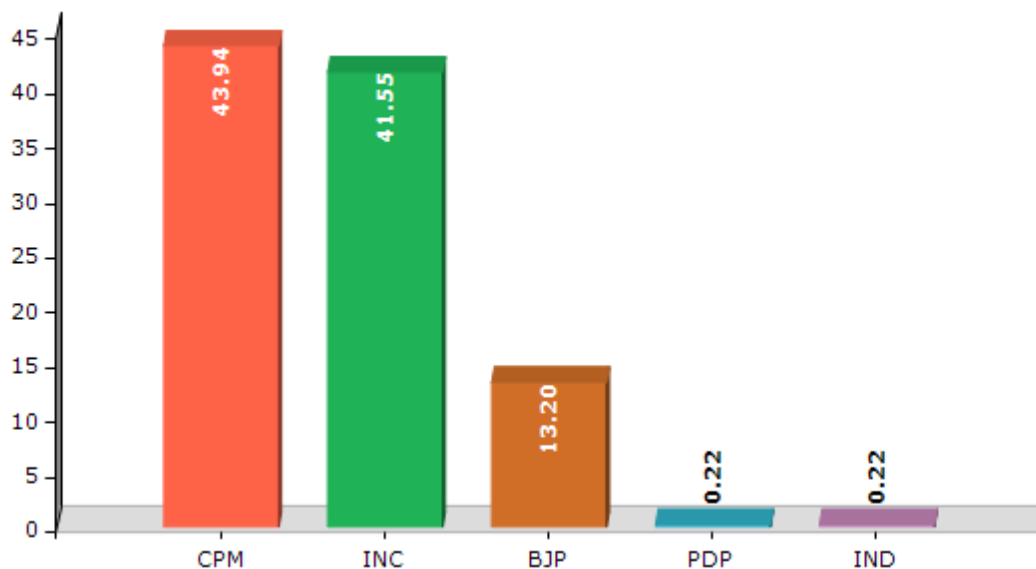
Note : AE : Assembly Election, PE : Assembly Segment of Parliamentary Election

Historical Summary Election Results

Summary Result of Assembly Election - 2016

Candidate Name	Party	Votes	Votes %
K Kunhiraman	CPM	70679	43.94
K Sudhakaran	INC	66847	41.55
Adv. K Shreekanth	BJP	21231	13.2
Gopi Kuthirakallu	PDP	353	0.22
Damodaran P	IND	349	0.22
Mohammed Pakyara	SDPI	331	0.21
Sudhakaran Cherukanam	IND	208	0.13
Govindan B Alinthazhe	APOI	165	0.1
Abbas Mothalappara	IND	157	0.1
K Kunhiraman Periyanganam	IND	145	0.09
	NOTA	405	0.25

Votes Percentage of Top Parties - 2016



Polling Station Level Election Results

Number and Name of Polling Stations (PS) (2021)

Number of Polling Stations	Name of Polling Stations	Number of Polling Stations	Name of Polling Stations
1	Govt.U.P School Chemnad West (S.S.A. Building Northern Portion)	15	Govt.Fisheries U P School Keezhoo Main Building WestPortion
2	Govt.U.P School Chemmanad West (South Building East Portion)	15A	Govt.Fisheries U P School Keezhoo Main Building WestPortion
3	Govt.U.P School Chemmanad West (S.S.A Building Unit 1)	16	Govt. Fisheries U.P. School Keezhur (Eastern side of New Building)
3A	Govt.U.P School Chemmanad West (S.S.A Building Unit 1)	16A	Govt. Fisheries U.P. School Keezhur (Eastern side of New Building)
4	Govt.L P School Chemmanad (East Portion)	17	Govt.L P School Kalanad Old (NorthPortion)
4A	Govt.L P School Chemmanad (East Portion)	18	Govt.L P School Kalanad Old South Portion
5	Govt.High school Chemmanad (Main Building WestPortion)	18A	Govt.L P School Kalanad Old South Portion
6	Govt.High school Chemmanad Main Building (East Portion)	19	Govt.L P School Chathankai (Eastern Portion)
6A	Govt.High school Chemmanad Main Building (East Portion)	19A	Govt.L P School Chathankai (Eastern Portion)
7	Govt.High school Chemmanad Third Building West Portion	20	Govt.L.P.School Chathankai Western portion
7A	Govt.High school Chemmanad Third Building West Portion	21	Govt.L.P School Kalanad NewMain Building (Ground Floor East Portion)
8	GHS, Chandragiri, Eastern Side RCC Building (Tsunami building) Northern Portion	21A	Govt.L.P School Kalanad NewMain Building (Ground Floor East Portion)
8A	GHS, Chandragiri, Eastern Side RCC Building (Tsunami building) Northern Portion	22	Govt.L.P.School Kalanad New Main Building (Ground Floor Middle Portion)
9	Govt. High School, Chandragiri (Northern Side New Building Western portion)	22A	Govt.L.P.School Kalanad New Main Building (Ground Floor Middle Portion)
10	Govt. High School, Chandragiri Higher Secondary Block, Ground Floor Sout hern Portion	23	Govt. L P School Kalanad New MainBuilding (Ground Floor West Portion)
10A	Govt. High School, Chandragiri Higher Secondary Block, Ground Floor Sout hern Portion	24	Govt. L.P. School, Kalanad New Main Building(Ground Floor West portion)
11	Govt. High School, Chandragiri Higher Secondary Block, Ground Floor Northern Portion	25	Govt.L P School Perumbala (Eastern Buliding Southern Side)
12	GHS, Chandragiri, Western Side RCC Building (Vishranthi Building)	26	Govt.L P School Perumbala (Eastern Buliding Northern Side)
13	Govt. High School, Chandragiri (Northern Side New Building Eastern portion)	27	Govt.Upper Primary School Thekkil West,Chemmanad (North Building)
14	Govt.Fisheries U P School Keezhoo Main Building (East Portion)	28	Govt.U.P.School Thekkil, Chemmanad West Building
14A	Govt.Fisheries U P School Keezhoo Main Building (East Portion)	29	Govt.Upper Primary School Koliyadukam (Central Building West Portion)

Contd....

Polling Station Level Election Results

Polling Station-wise Votes Secured by Overall Top Five Parties in Udma Assembly in Assembly Election (AE) under Kasaragod Parliamentary Constituency in Kerala (2021)

Number of Polling Station	Winner - C H Kunhambu (CPI(M))	Runner-up - Balakrishnan Periyel (INC)	3rd - A Velayudhan (BJP)	4th - Rameshan K (IND)	5th - Govindan B Alinthaze (APoI)	NOTA	Other	Total Votes Secured
23	258	177	121	0	2	2	0	560
24	229	102	380	1	0	2	2	716
25	387	302	24	0	0	0	1	714
26	303	169	77	1	0	0	0	550
27	188	417	2	0	0	1	0	608
28	309	289	36	0	2	2	0	638
29	309	111	47	1	0	0	0	468
29A	183	197	39	0	0	1	0	420
30	281	159	45	0	0	0	0	485
30A	252	97	74	1	0	1	1	426
31	494	183	69	0	1	2	1	750
32	302	263	80	0	0	1	2	648
33	287	78	44	0	0	0	0	409
33A	270	88	75	0	1	1	0	435
34	181	181	63	0	1	0	0	426
34A	201	204	17	0	0	2	0	424
35	394	288	54	0	1	0	0	737
36	124	251	6	0	2	0	2	385
36A	189	200	5	0	0	0	0	394
37	139	273	35	0	0	0	0	447
37A	162	209	92	0	1	1	1	466
38	168	478	156	0	3	3	1	809
39	349	343	30	1	1	7	0	731
40	176	200	45	0	0	0	0	421
40A	140	235	41	1	0	0	1	418
41	208	398	146	0	2	5	0	759
42	308	292	52	1	0	3	2	658
43	163	256	10	0	0	2	0	431
43A	265	239	1	0	0	1	2	508
44	85	292	14	1	0	1	0	393
44A	83	339	3	0	0	3	0	428
45	146	225	45	2	0	1	0	419
45A	162	232	65	1	2	1	1	464
46	110	246	35	1	0	2	1	395
46A	126	286	13	0	1	2	1	429

Contd....

Polling Station Level Election Results

Winner, Runner-up and 3rd Party Position & Winning Margin According to Polling Stations in Udma Assembly in Assembly Election (AE) under Kasaragod Parliamentary Constituency in Kerala (2021)

Polling Station Number	Winner Party	Winner Votes (%)	Runner-up Party	Runner-up Votes (%)	Winning Margin Votes (%)	Third Party	Third Party Votes (%)	Other Votes (%)
47	INC	174 (44.27)	BJP	136 (34.61)	38 (9.66)	CPI(M)	82 (20.87)	1 (0.25)
47A	BJP	183 (41.69)	CPI(M)	152 (34.62)	31 (7.07)	INC	100 (22.78)	4 (0.91)
48	BJP	154 (36.24)	INC	151 (35.53)	3 (0.71)	CPI(M)	112 (26.35)	8 (1.88)
48A	BJP	261 (49.15)	INC	151 (28.44)	110 (20.71)	CPI(M)	117 (22.03)	2 (0.38)
49	INC	474 (74.88)	CPI(M)	143 (22.59)	331 (52.29)	BJP	13 (2.05)	3 (0.47)
50	CPI(M)	183 (40.67)	BJP	163 (36.22)	20 (4.45)	INC	98 (21.78)	6 (1.33)
50A	BJP	151 (34.55)	CPI(M)	148 (33.87)	3 (0.68)	INC	136 (31.12)	2 (0.46)
51	INC	235 (67.92)	CPI(M)	107 (30.92)	128 (37)	BJP	4 (1.16)	0 (0)
51A	INC	228 (58.61)	CPI(M)	124 (31.88)	104 (26.73)	BJP	36 (9.25)	1 (0.26)
52	CPI(M)	235 (53.29)	INC	182 (41.27)	53 (12.02)	BJP	23 (5.22)	1 (0.23)
52A	INC	260 (61.18)	CPI(M)	149 (35.06)	111 (26.12)	BJP	11 (2.59)	5 (1.18)
53	CPI(M)	301 (39.81)	BJP	237 (31.35)	64 (8.46)	INC	213 (28.17)	5 (0.66)
54	CPI(M)	345 (49.15)	INC	272 (38.75)	73 (10.4)	BJP	78 (11.11)	7 (1)
55	BJP	226 (36.04)	CPI(M)	208 (33.17)	18 (2.87)	INC	188 (29.98)	5 (0.8)
56	CPI(M)	549 (68.28)	INC	178 (22.14)	371 (46.14)	BJP	73 (9.08)	4 (0.5)
57	CPI(M)	584 (70.7)	INC	211 (25.54)	373 (45.16)	BJP	28 (3.39)	3 (0.36)
58	INC	388 (59.24)	CPI(M)	201 (30.69)	187 (28.55)	BJP	61 (9.31)	5 (0.76)
59	INC	347 (55.52)	CPI(M)	254 (40.64)	93 (14.88)	BJP	21 (3.36)	3 (0.48)
60	CPI(M)	256 (65.81)	INC	99 (25.45)	157 (40.36)	BJP	32 (8.23)	2 (0.51)
60A	CPI(M)	201 (49.02)	INC	169 (41.22)	32 (7.8)	BJP	39 (9.51)	1 (0.24)
61	CPI(M)	177 (52.68)	INC	123 (36.61)	54 (16.07)	BJP	35 (10.42)	1 (0.3)
61A	CPI(M)	173 (37.12)	INC	163 (34.98)	10 (2.14)	BJP	126 (27.04)	4 (0.86)
62	INC	220 (37.29)	CPI(M)	219 (37.12)	1 (0.17)	BJP	146 (24.75)	5 (0.85)
63	INC	220 (38.39)	CPI(M)	199 (34.73)	21 (3.66)	BJP	153 (26.7)	1 (0.17)
64	INC	244 (45.95)	CPI(M)	227 (42.75)	17 (3.2)	BJP	58 (10.92)	2 (0.38)
64A	CPI(M)	231 (54.87)	INC	166 (39.43)	65 (15.44)	BJP	22 (5.23)	2 (0.48)
65	INC	268 (48.99)	CPI(M)	204 (37.29)	64 (11.7)	BJP	73 (13.35)	2 (0.37)
66	BJP	258 (45.74)	CPI(M)	195 (34.57)	63 (11.17)	INC	85 (15.07)	26 (4.61)
67	INC	267 (64.18)	CPI(M)	145 (34.86)	122 (29.32)	APoI	1 (0.24)	3 (0.72)
67A	INC	308 (64.17)	CPI(M)	170 (35.42)	138 (28.75)	BJP	2 (0.42)	0 (0)
68	CPI(M)	406 (65.38)	INC	158 (25.44)	248 (39.94)	BJP	54 (8.7)	3 (0.48)
69	CPI(M)	339 (57.85)	INC	164 (27.99)	175 (29.86)	BJP	83 (14.16)	0 (0)
70	CPI(M)	230 (50.11)	BJP	163 (35.51)	67 (14.6)	INC	62 (13.51)	4 (0.87)
70A	CPI(M)	206 (44.98)	BJP	185 (40.39)	21 (4.59)	INC	66 (14.41)	1 (0.22)
71	CPI(M)	300 (64.94)	BJP	90 (19.48)	210 (45.46)	INC	66 (14.29)	6 (1.3)

Contd....

Socio-Economic Amenities - Rural

Access to Education Facilities

Particulars	Number of Villages (% of Population)				
	Available	Not Available	If Not Available (Distance of Nearest Facility)		
			A	B	C
Govt. Primary School	15 (97)	1 (3)	0 (0)	0 (0)	0 (0)
Private Primary School	13 (83)	3 (17)	0 (0)	0 (0)	0 (0)
Govt. Middle School	15 (96)	1 (4)	0 (0)	0 (0)	0 (0)
Private Middle School	6 (44)	10 (56)	0 (0)	0 (0)	0 (0)
Govt. Secondary School	14 (89)	2 (11)	0 (0)	0 (0)	0 (0)
Private Secondary School	6 (51)	10 (49)	0 (0)	1 (4)	0 (0)
Govt. Senior Secondary School	8 (48)	8 (52)	1 (4)	2 (9)	0 (0)
Private Senior Secondary School	4 (35)	12 (65)	0 (0)	2 (11)	0 (0)
Govt. Arts and Science Degree College	0 (0)	16 (100)	0 (0)	1 (9)	3 (21)
Private Arts and Science Degree College	4 (22)	12 (78)	1 (3)	5 (34)	2 (11)
Govt. Engineering College	1 (12)	15 (88)	1 (3)	1 (4)	11 (67)
Private Engineering College	0 (0)	16 (100)	0 (0)	1 (8)	1 (7)
Govt. Medicine College	0 (0)	16 (100)	0 (0)	0 (0)	0 (0)
Private Medicine College	0 (0)	16 (100)	0 (0)	0 (0)	16 (100)
Govt. Management Institute	0 (0)	16 (100)	0 (0)	0 (0)	0 (0)
Private Management Institute	1 (4)	15 (96)	0 (0)	2 (8)	13 (88)
Govt. Polytechnic	1 (7)	15 (93)	1 (8)	1 (9)	13 (76)
Private Polytechnic	0 (0)	16 (100)	0 (0)	0 (0)	0 (0)
Govt. Vocational Training School/ITI	1 (8)	15 (92)	0 (0)	5 (36)	10 (57)
Private Vocational Training School/ITI	0 (0)	16 (100)	0 (0)	0 (0)	0 (0)
Govt. Non Formal Training Centre	0 (0)	16 (100)	0 (0)	1 (8)	14 (86)
Private Non Formal Training Centre	1 (7)	15 (93)	0 (0)	0 (0)	0 (0)
Govt. School For Disabled	0 (0)	16 (100)	0 (0)	0 (0)	0 (0)
Private School For Disabled	1 (12)	15 (88)	0 (0)	3 (21)	12 (67)
Government Others	0 (0)	16 (100)	0 (0)	1 (7)	11 (61)
Private Others	0 (0)	16 (100)	0 (0)	2 (14)	2 (17)

Note : Distance A : Less than 5 km; B : Between 5-10 km; C : 10+ km.; Source : Data Analysis is based on 2011 Census.

DISCLAIMER

The Terms of Use and Disclaimer of Datanet India Private Limited (hereinafter referred to as "Datanet") for use of this analysis report of **Udma Assembly Constituency (Udma Vidhan Sabha)** :-

1. **Assembly Factbook™** is a Registered Trade Mark owned by Datanet.
2. All the maps are sketched and graphical representation only and have not been drawn to the scale and also not to represent the actual geographical area or boundary of the unit.
3. The data for the aforesaid analysis is based on authentic sources and has been culled from the various publications of Census, CSO and NSSO for district and block level data, various central and state government departments, Central & State Elections Commissions and the concerned Returning Officers' releases, Electoral Rolls, Election results and allied publications, internal assessment, surveys, estimates and analysis. Therefore, certain adjustment of data at micro level may have been done to arrive closer to the macro data.
4. Data have been provided on an "As Is" and "As AVAILABLE" basis
5. The colours shown in the maps or diagram and charts of a particular party, alliance or AC are indicative and do not represent them.
6. This publication which includes maps, sheets, graphs and data would be the property under copyright of Datanet only. The user may use these for its internal study, analysis and research purposes. It's public display, re-selling or any commercial uses by the user are not allowed.
7. Datanet has taken due care and caution in compilation and processing of data and allied information, but does not guarantee the accuracy, adequacy or completeness of any information/analysis and will be not responsible for any errors or omissions or for the results obtained from the use of such information/analysis.
8. All the contents for the publication have been culled from various authentic sources and Datanet reasonably believes such sources to be reliable, but does not make any representations, express or implied as to the accuracy or fitness of use of such information. The information or contents of the information/analysis do not constitute advice and should not be relied upon in making (or refraining from making) any decision. Any reliance placed upon the information provided by Datanet is the sole responsibility and strictly at the user's risk.
9. In no event will Datanet be liable for any damages (including, without limitation, damages for loss of business projects, or loss of profits) arising in contract, tort or otherwise from the use of or inability to use any of its contents, or from any action taken (or refrained from being taken) as a result of using the analysis or any of its contents. Datanet its directors, owners, editors, officials, employees, distributor and agents or any associate will not be liable for any errors in the information contained or any consequences arising from the use of the contents of the provided information/analysis.
10. If any provision of these terms and conditions is held invalid or illegal or unenforceable for any reason by any court of competent jurisdiction, such provision shall be severed and the remainder of provisions of the terms and conditions shall continue in full force and effect as if the Term of Use had been executed with the invalid, illegal or unenforceable provision eliminated.
11. If there are any discrepancies in the information provided, please bring it to attention of Datanet for suitable rectification measures.

**Buy Online This Complete Book At
Datanet India eBooks Store**

www.indiastatpublications.com

or go directly at

[http://www.indiastatpublications.com/
Assembly_factbook/Kerala/Kasaragod/ Udma](http://www.indiastatpublications.com/Assembly_factbook/Kerala/Kasaragod/Udma)


i **india**stat**elections**

ISBN : 978-93-5313-614-7

