



Kerala

Assembly Factbook™

Chathannoor Assembly Constituency



Key Electoral Data of Chathannoor
Assembly Constituency (Vidhan Sabha)

Kerala

Assembly Factbook™

Chathannoor Assembly Constituency



Chathannoor Vidhan Sabha

Editor & Director

Dr. R.K. Thukral

Research Editor

Dr. Shafeeq Rahman

Compiled, Researched and Published by Datanet India Pvt. Ltd.

D-100, 1st Floor,

Okhla Industrial Area, Phase-I,
New Delhi- 110020.

Ph.: 91-11- 43580781-84

Email : support@indiastatpublications.com

Website : www.indiastatelections.com

Online Book Store :

www.indiastatpublications.com

Report No. : AFB/KR-126-0125

ISBN : 978-93-5313-528-7

First Edition : January, 2018

Eighth Updated Edition : January, 2025

Price : Rs.11500/-

US\$ 310

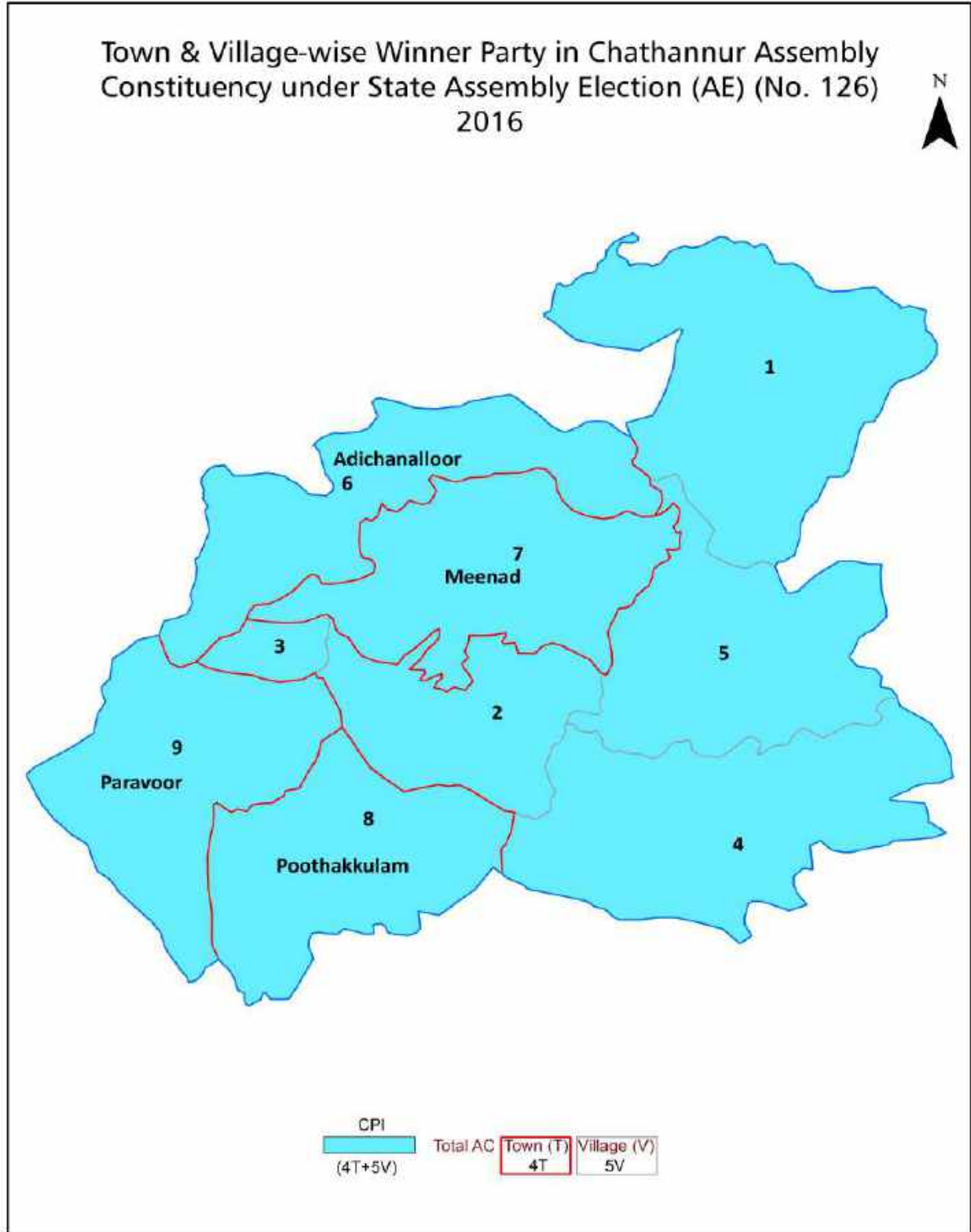
© Datanet India Pvt. Ltd.

All rights reserved. No part of this book may be reproduced, stored in a retrieval system or transmitted in any form or by any means, mechanical photocopying, photographing, scanning, recording or otherwise without the prior written permission of the publisher. Please refer to Disclaimer at page no. 205 for the use of this publication.

Printed in India

No.	Particulars	Page No.
	Introduction	
1	Assembly Constituency - (Vidhan Sabha) at a Glance Features of Assembly as per Delimitation Commission of India (2008)	1-2
	Location and Political Maps	
2	Location Map Boundaries of Assembly Constituency - (Vidhan Sabha in District Boundaries of Assembly Constituency under Parliamentary Constituency - (Lok Sabha) Town & Village-wise Winner Parties- 2024, 2021, 2019, 2016, 2014 and 2009	3-10
	Administrative Setup (2011)	
3	District Sub-district Towns Villages Inhabited Villages Uninhabited Villages Village Panchayat Intermediate Panchayat	11-12
	Demographics (2011)	
4	Population Households Rural/Urban Population Towns and Villages by Population Size Sex Ratio (Total & 0-6 Years) Religious Population Social Population Literacy Rate	13-14
	Electoral Features	
5	Important Dates of Last Elections Held Electors by Gender Service Electors Voters Voters Turnout Polling Stations & Average Number of Electors per Polling Station Electors by Age Group Present Elected Representatives	15-26
	Historical Summary Election Results	
6	Vote Share of Major Parties Winning Margin (Number & Percentage Polarity of Parties Summary Result of Assembly Segment of Parliamentary Elections 2024, 2019, 2014, 2009, 2004 and 1999 Summary Result of Assembly Elections 2021, 2016, 2011, 2006, 2001, 1996, 1991, 1987, 1982, 1980, 1977, 1970, 1967 and 1965	27-49
	Polling Station Level Election Results	
7	Name and Number of Polling Station 2024, 2021, 2019, 2016, 2014 and 2009 Polling Station-wise Electors, Voters & Voters Turnout 2024, 2021, 2019, 2016, 2014 and 2009 Polling Station wise Elections Results 2024, 2021, 2019, 2016, 2014 and 2009	50-184
	Share of Assembly Constituency	
8	Share of Assembly Constituency - (Vidhan Sabha) in State, District and Parliamentary Constituency - (Lok Sabha)	185
	Socio-Economic Amenities (2011)	
9	Access to Administrative Units Agricultural, Manufacturing and Industrial Commodities Demographic Indicators Education Health & Manpower Drinking Water Supply Sanitation Entertainment and Recreations Infrastructure Power Food Allocation Distribution and Marketing of Agriculture Commodities Infrastructure Transport and Road Infrastructure Communication Banking and Financial Services Land Use Irrigation Source	187-201
10	Abbreviation & Sources	203
11	Disclaimer	205

Location & Political Map



Administrative Setup

List of Village Panchayat & Intermediate Panchayat (Block) Name - 2011

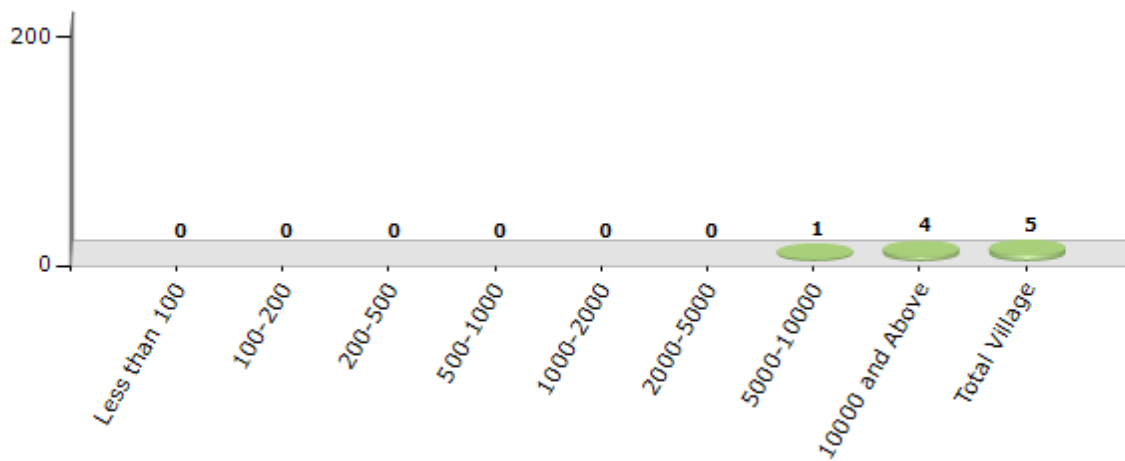
Village Name	Village Panchayat Name	Intermediate Panchayat Name
Chirakkara	Chirakkara, Kalluvathukkal, Chathannur, Poothakkulam	Ithikkara
Kalluvathukkal	Kalluvathukkal	Ithikkara
Paravoor (Part)	Chirakkara	Ithikkara
Parippally	Kalluvathukkal, Chirakkara	Ithikkara
Pooyappally	Pooyappally	Kottarakkara

Demographics

Number of Villages by Population Size - 2011

Less than 100	100-200	200-500	500-1000	1000-2000	2000-5000	5000-10000	10000 and Above	Total Village
0	0	0	0	0	0	1	4	5

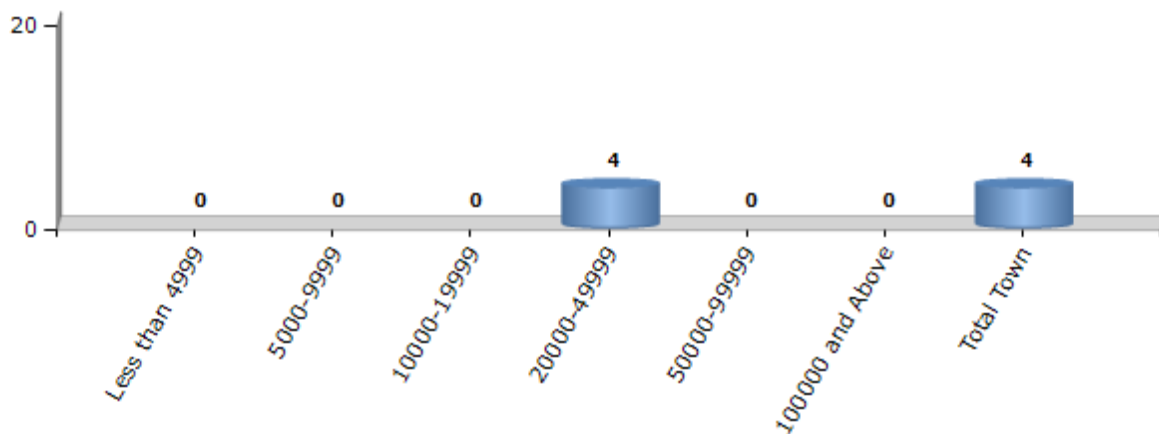
Number of Villages by Population Size - 2011



Number of Towns by Population Size - 2011

Less than 4999	5000-9999	10000-19999	20000-49999	50000-99999	100000 and Above	Total Town
0	0	0	4	0	0	4

Number of Towns by Population Size - 2011

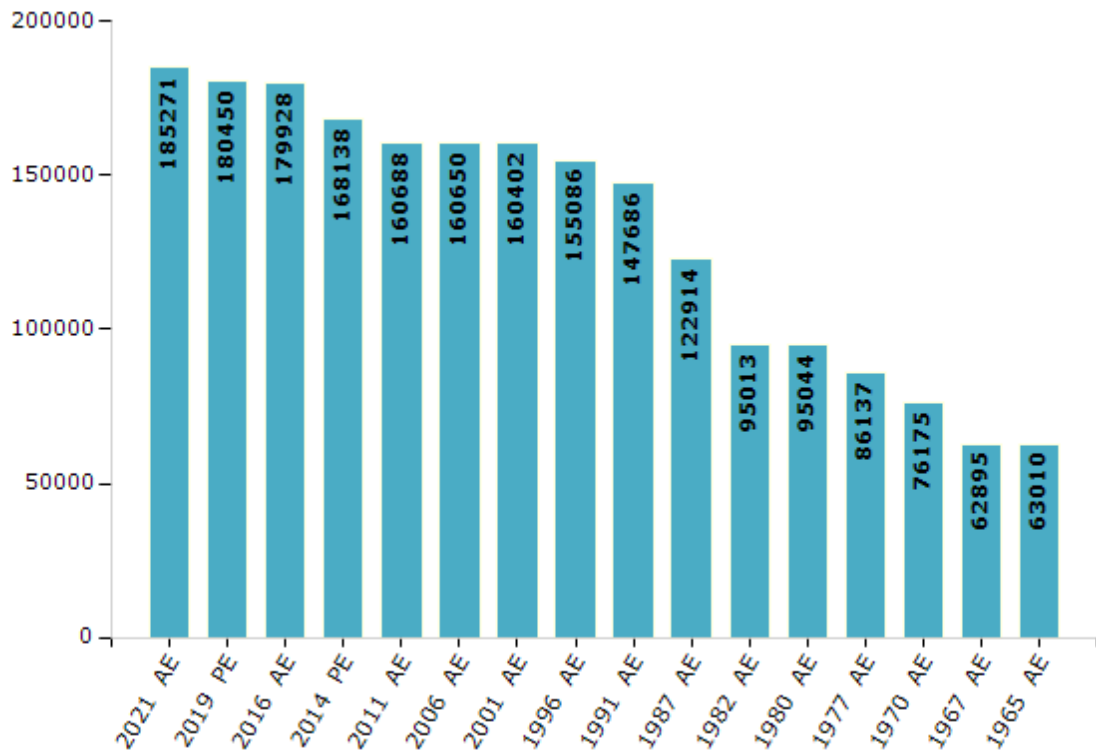


Electoral Features

Electors by Male & Female

Year	Male	Female	Others	Total	Year	Male	Female	Others	Total
2021 AE	86483	98785	3	185271	1991 AE	71375	76311	-	147686
2019 PE	84097	96353	0	180450	1987 AE	59450	63464	-	122914
2016 AE	82887	97041	0	179928	1982 AE	46320	48693	-	95013
2014 PE	76405	91733	0	168138	1980 AE	47113	47931	-	95044
2011 AE	72376	88312	0	160688	1977 AE	42250	43887	-	86137
2009 PE	-	-	-	-	1970 AE	38066	38109	-	76175
2006 AE	73258	87392	-	160650	1967 AE	-	-	-	62895
2004 PE	-	-	-	-	1965 AE	-	-	-	63010
2001 AE	75051	85351	-	160402	1960 AE	-	-	-	-
1999 PE	-	-	-	-	1957 AE	-	-	-	-
1996 AE	76900	78186	-	155086					

Number of Electors



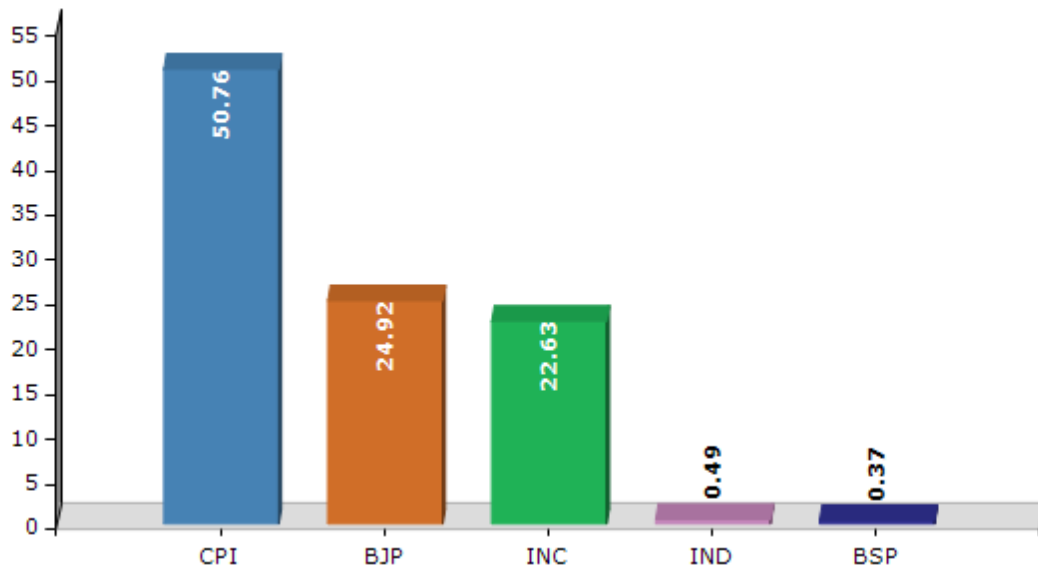
Note : AE : Assembly Election, PE : Assembly Segment of Parliamentary Election

Historical Summary Election Results

Summary Result of Assembly Election - 2016

Candidate Name	Party	Votes	Votes %
G.S.Jayalal	CPI	67606	50.76
B B Gopakumar	BJP	33199	24.92
Dr.Sooranad Rajasekharan	INC	30139	22.63
Raju	IND	658	0.49
Salimraj A	BSP	491	0.37
Velayudhan Pillai	SHS	290	0.22
Jayakala L	APOI	212	0.16
	NOTA	604	0.45

Votes Percentage of Top Parties - 2016



Polling Station Level Election Results

Number and Name of Polling Stations (PS) (2021)

Number of Polling Stations	Name of Polling Stations	Number of Polling Stations	Name of Polling Stations
1	Muslim U. P. S., Thazhuthala (South Bldg.)	12A	Govt. U. P. S., Adichanalloor (Western portion)
1A	Muslim U. P. S., Thazhuthala (South Bldg.)	13	Govt. U. P. S., Adichanalloor (Eastern portion)
2	Muslim U. P. S., Thazhuthala (Western portion of Northern Bldg.)	14	Panchayath H. S., Adichanalloor (Western portion)
2A	Muslim U. P. S., Thazhuthala (Western portion of Northern Bldg.)	14A	Panchayath H. S., Adichanalloor (Western portion)
3	Muslim U. P. S., Thazhuthala (Eastern portion of North Bldg.)	15	Panchayath H. S., Adichanalloor (Eastern portion)
4	Muslim U. P. S., Thazhuthala (Eastern portion of South Bldg.)	16	Nehru Memorial H.S.S (Northern portion of Western Bldg.)
4A	Muslim U. P. S., Thazhuthala (Eastern portion of South Bldg.)	16A	Nehru Memorial H.S.S (Northern portion of Western Bldg.)
5	Kairali Reading Room, North Mylakkadu	17	Panchayath H. S., Adichanalloor (Eastern portion)
5A	Kairali Reading Room, North Mylakkadu	17A	Panchayath H. S., Adichanalloor (Eastern portion)
6	Panchayath U. P. S.Mylakkadu (Western portion)	18	Nehru Memorial H.S.S (Southern Portion of West Bldg)
6A	Panchayath U. P. S.Mylakkadu (Western portion)	18A	Nehru Memorial H.S.S (Southern Portion of West Bldg)
7	Panchayath U. P. S., Mylakkadu (Middle)	19	Govt. L. P. S., Kaithakuzhy (Western position)
7A	Panchayath U. P. S., Mylakkadu (Middle)	19A	Govt. L. P. S., Kaithakuzhy (Western position)
8	Panchayath U. P. S.Mylakkadu (Eastern portion)	20	Govt. L. P. S., Kaithakuzhy (Eastern portion)
8A	Panchayath U. P. S.Mylakkadu (Eastern portion)	21	C. F. T. T. I., Kottiyam (Northern position)
9	Govt. L. P. S., Mylakkadu (Western portion)	21A	C. F. T. T. I., Kottiyam (Northern position)
9A	Govt. L. P. S., Mylakkadu (Western portion)	22	C. F. T. T. I., Kottiyam (Western portion)
10	Govt. L. P. S., Mylakkadu (Eastern portion)	22A	C. F. T. T. I., Kottiyam (Western portion)
10A	Govt. L. P. S., Mylakkadu (Eastern portion)	23	C. F. T. T. I., Kottiyam (Eastern portion)
11	Grama Panchayath Office, Adichanalloor, Sisuvihar Building	23A	C. F. T. T. I., Kottiyam (Eastern portion)
12	Govt. U. P. S., Adichanalloor (Western portion)	24	S. M. H. S., Kottara (Northern Portion)

Contd....

Polling Station Level Election Results

Polling Station-wise Votes Secured by Overall Top Five Parties in Chathannoor Assembly in Assembly Election (AE) under Kollam Parliamentary Constituency in Kerala (2021)

Number of Polling Station	Winner - G.S. Jayalal (CPI)	Runner-up - B. B. Gopakumar (BJP)	3rd - N. Peethambarakurup (INC)	4th - Shanmughan Paravur (ADHRMPI)	5th - Sunu Bhaskaran (BSP)	NOTA	Other	Total Votes Secured
21	131	20	231	0	0	0	1	383
21A	250	54	160	0	0	0	0	464
22	172	74	112	0	0	2	1	361
22A	251	53	109	1	1	0	2	417
23	187	77	152	1	2	2	0	421
23A	232	48	147	2	0	4	1	434
24	238	121	190	0	3	2	2	556
24A	183	170	123	0	0	1	1	478
25	278	130	64	0	0	3	1	476
25A	199	108	139	0	1	2	1	450
26	207	82	120	0	1	0	0	410
26A	201	206	66	0	0	4	1	478
27	110	20	180	0	1	2	0	313
27A	178	41	202	2	0	0	1	424
28	95	55	203	0	1	3	0	357
28A	181	43	165	0	1	6	1	397
29	307	39	248	0	4	5	0	603
30	136	82	160	0	0	1	0	379
30A	210	57	150	2	2	1	1	423
31	259	84	271	0	2	1	0	617
32	170	55	134	1	0	1	2	363
32A	127	72	161	0	0	0	0	360
33	188	109	81	0	2	0	0	380
33A	222	116	64	1	4	4	0	411
34	234	149	49	1	4	0	1	438
34A	223	137	99	0	1	6	0	466
35	192	29	201	0	6	1	0	429
35A	188	136	121	1	3	1	2	452
36	144	83	195	0	0	1	0	423
36A	237	155	98	0	0	1	3	494
37	221	101	166	1	0	3	2	494
37A	217	38	213	1	1	1	1	472
38	395	98	187	0	4	5	3	692
39	347	67	255	0	3	3	1	676
40	315	25	335	0	2	3	1	681

Contd....

Polling Station Level Election Results

Winner, Runner-up and 3rd Party Position & Winning Margin According to Polling Stations in Chathannoor Assembly in Assembly Election (AE) under Kollam Parliamentary Constituency in Kerala (2021)

Polling Station Number	Winner Party	Winner Votes (%)	Runner-up Party	Runner-up Votes (%)	Winning Margin Votes (%)	Third Party	Third Party Votes (%)	Other Votes (%)
41	INC	240 (56.21)	CPI	147 (34.43)	93 (21.78)	BJP	35 (8.2)	5 (1.17)
41A	INC	256 (53.33)	CPI	182 (37.92)	74 (15.41)	BJP	37 (7.71)	5 (1.04)
42	CPI	219 (48.78)	INC	116 (25.84)	103 (22.94)	BJP	111 (24.72)	3 (0.67)
42A	CPI	230 (44.06)	BJP	175 (33.52)	55 (10.54)	INC	115 (22.03)	2 (0.38)
43	CPI	307 (63.83)	INC	103 (21.41)	204 (42.42)	BJP	69 (14.35)	2 (0.42)
43A	CPI	308 (63.11)	INC	93 (19.06)	215 (44.05)	BJP	84 (17.21)	3 (0.61)
44	CPI	226 (51.95)	BJP	115 (26.44)	111 (25.51)	INC	91 (20.92)	3 (0.69)
44A	CPI	268 (58.52)	INC	104 (22.71)	164 (35.81)	BJP	85 (18.56)	1 (0.22)
45	INC	187 (43.39)	CPI	167 (38.75)	20 (4.64)	BJP	68 (15.78)	9 (2.09)
45A	CPI	258 (50.39)	INC	143 (27.93)	115 (22.46)	BJP	108 (21.09)	3 (0.59)
46	CPI	192 (41.47)	INC	185 (39.96)	7 (1.51)	BJP	83 (17.93)	3 (0.65)
46A	CPI	260 (52.85)	BJP	136 (27.64)	124 (25.21)	INC	89 (18.09)	7 (1.42)
47	INC	157 (39.65)	CPI	148 (37.37)	9 (2.28)	BJP	85 (21.46)	6 (1.52)
47A	INC	236 (52.8)	CPI	151 (33.78)	85 (19.02)	BJP	59 (13.2)	1 (0.22)
48	CPI	210 (53.16)	INC	102 (25.82)	108 (27.34)	BJP	82 (20.76)	1 (0.25)
48A	BJP	176 (43.46)	CPI	143 (35.31)	33 (8.15)	INC	77 (19.01)	9 (2.22)
49	CPI	197 (49.13)	BJP	111 (27.68)	86 (21.45)	INC	90 (22.44)	3 (0.75)
49A	CPI	162 (39.23)	BJP	159 (38.5)	3 (0.73)	INC	90 (21.79)	2 (0.48)
50	BJP	198 (40.99)	CPI	184 (38.1)	14 (2.89)	INC	92 (19.05)	9 (1.86)
50A	CPI	311 (60.51)	BJP	143 (27.82)	168 (32.69)	INC	52 (10.12)	8 (1.56)
51	CPI	178 (42.08)	INC	178 (42.08)	0 (0)	BJP	66 (15.6)	1 (0.24)
51A	CPI	184 (43.91)	INC	132 (31.5)	52 (12.41)	BJP	99 (23.63)	4 (0.95)
52	CPI	317 (46.89)	INC	199 (29.44)	118 (17.45)	BJP	159 (23.52)	1 (0.15)
53	CPI	247 (48.43)	BJP	144 (28.24)	103 (20.19)	INC	113 (22.16)	6 (1.18)
53A	INC	250 (46.47)	CPI	194 (36.06)	56 (10.41)	BJP	90 (16.73)	4 (0.74)
54	CPI	188 (43.12)	BJP	148 (33.94)	40 (9.18)	INC	95 (21.79)	5 (1.15)
54A	CPI	184 (37.63)	INC	168 (34.36)	16 (3.27)	BJP	131 (26.79)	6 (1.23)
55	CPI	168 (40.58)	INC	161 (38.89)	7 (1.69)	BJP	79 (19.08)	6 (1.45)
55A	CPI	201 (46.31)	INC	127 (29.26)	74 (17.05)	BJP	105 (24.19)	1 (0.23)
56	CPI	196 (50.91)	BJP	95 (24.68)	101 (26.23)	INC	92 (23.9)	2 (0.52)
56A	CPI	184 (45.1)	BJP	140 (34.31)	44 (10.79)	INC	84 (20.59)	0 (0)
57	BJP	198 (41.86)	CPI	160 (33.83)	38 (8.03)	INC	111 (23.47)	4 (0.85)
57A	CPI	221 (47.73)	BJP	136 (29.37)	85 (18.36)	INC	100 (21.6)	6 (1.3)
58	BJP	229 (48.01)	CPI	179 (37.53)	50 (10.48)	INC	61 (12.79)	8 (1.68)
58A	CPI	238 (47.04)	BJP	196 (38.74)	42 (8.3)	INC	66 (13.04)	6 (1.19)

Contd....

Socio-Economic Amenities - Rural

Access to Education Facilities

Particulars	Number of Villages (% of Population)				
	Available	Not Available	If Not Available (Distance of Nearest Facility)		
			A	B	C
Govt. Primary School	5 (100)	0 (0)	0 (0)	0 (0)	0 (0)
Private Primary School	4 (94)	1 (6)	0 (0)	0 (0)	0 (0)
Govt. Middle School	4 (70)	1 (30)	0 (0)	0 (0)	0 (0)
Private Middle School	4 (94)	1 (6)	0 (0)	0 (0)	0 (0)
Govt. Secondary School	3 (48)	2 (52)	0 (0)	0 (0)	0 (0)
Private Secondary School	4 (94)	1 (6)	0 (0)	0 (0)	0 (0)
Govt. Senior Secondary School	1 (6)	4 (94)	0 (0)	0 (0)	0 (0)
Private Senior Secondary School	3 (72)	2 (28)	0 (0)	1 (22)	0 (0)
Govt. Arts and Science Degree College	1 (18)	4 (82)	0 (0)	0 (0)	0 (0)
Private Arts and Science Degree College	1 (18)	4 (82)	0 (0)	0 (0)	4 (82)
Govt. Engineering College	1 (18)	4 (82)	0 (0)	0 (0)	1 (25)
Private Engineering College	1 (30)	4 (70)	0 (0)	2 (28)	0 (0)
Govt. Medicine College	0 (0)	5 (100)	0 (0)	0 (0)	0 (0)
Private Medicine College	0 (0)	5 (100)	0 (0)	1 (25)	4 (75)
Govt. Management Institute	0 (0)	5 (100)	0 (0)	0 (0)	0 (0)
Private Management Institute	0 (0)	5 (100)	0 (0)	0 (0)	5 (100)
Govt. Polytechnic	0 (0)	5 (100)	0 (0)	0 (0)	1 (25)
Private Polytechnic	0 (0)	5 (100)	0 (0)	0 (0)	4 (75)
Govt. Vocational Training School/ITI	0 (0)	5 (100)	0 (0)	2 (28)	3 (72)
Private Vocational Training School/ITI	0 (0)	5 (100)	0 (0)	0 (0)	0 (0)
Govt. Non Formal Training Centre	0 (0)	5 (100)	0 (0)	0 (0)	1 (25)
Private Non Formal Training Centre	0 (0)	5 (100)	0 (0)	1 (18)	3 (58)
Govt. School For Disabled	0 (0)	5 (100)	0 (0)	0 (0)	1 (22)
Private School For Disabled	0 (0)	5 (100)	0 (0)	1 (25)	3 (53)
Government Others	0 (0)	5 (100)	0 (0)	0 (0)	0 (0)
Private Others	0 (0)	5 (100)	0 (0)	0 (0)	5 (100)

Note : Distance A : Less than 5 km; B : Between 5-10 km; C : 10+ km.; Source : Data Analysis is based on 2011 Census.

DISCLAIMER

The Terms of Use and Disclaimer of Datanet India Private Limited (hereinafter referred to as "Datanet") for use of this analysis report of **Chathannoor Assembly Constituency (Chathannoor Vidhan Sabha)** :-

1. **Assembly Factbook™** is a Registered Trade Mark owned by Datanet.
2. All the maps are sketched and graphical representation only and have not been drawn to the scale and also not to represent the actual geographical area or boundary of the unit.
3. The data for the aforesaid analysis is based on authentic sources and has been culled from the various publications of Census, CSO and NSSO for district and block level data, various central and state government departments, Central & State Elections Commissions and the concerned Returning Officers' releases, Electoral Rolls, Election results and allied publications, internal assessment, surveys, estimates and analysis. Therefore, certain adjustment of data at micro level may have been done to arrive closer to the macro data.
4. Data have been provided on an "As Is" and "As AVAILABLE" basis
5. The colours shown in the maps or diagram and charts of a particular party, alliance or AC are indicative and do not represent them.
6. This publication which includes maps, sheets, graphs and data would be the property under copyright of Datanet only. The user may use these for its internal study, analysis and research purposes. It's public display, re-selling or any commercial uses by the user are not allowed.
7. Datanet has taken due care and caution in compilation and processing of data and allied information, but does not guarantee the accuracy, adequacy or completeness of any information/analysis and will be not responsible for any errors or omissions or for the results obtained from the use of such information/analysis.
8. All the contents for the publication have been culled from various authentic sources and Datanet reasonably believes such sources to be reliable, but does not make any representations, express or implied as to the accuracy or fitness of use of such information. The information or contents of the information/analysis do not constitute advice and should not be relied upon in making (or refraining from making) any decision. Any reliance placed upon the information provided by Datanet is the sole responsibility and strictly at the user's risk.
9. In no event will Datanet be liable for any damages (including, without limitation, damages for loss of business projects, or loss of profits) arising in contract, tort or otherwise from the use of or inability to use any of its contents, or from any action taken (or refrained from being taken) as a result of using the analysis or any of its contents. Datanet its directors, owners, editors, officials, employees, distributor and agents or any associate will not be liable for any errors in the information contained or any consequences arising from the use of the contents of the provided information/analysis.
10. If any provision of these terms and conditions is held invalid or illegal or unenforceable for any reason by any court of competent jurisdiction, such provision shall be severed and the remainder of provisions of the terms and conditions shall continue in full force and effect as if the Term of Use had been executed with the invalid, illegal or unenforceable provision eliminated.
11. If there are any discrepancies in the information provided, please bring it to attention of Datanet for suitable rectification measures.

**Buy Online This Complete Book At
Datanet India eBooks Store**

www.indiastatpublications.com

or go directly at

[http://www.indiastatpublications.com/
Assembly_factbook/Kerala/Kollam/Chathannoor](http://www.indiastatpublications.com/Assembly_factbook/Kerala/Kollam/Chathannoor)

 **i** **india**stat**elections**

ISBN : 978-93-5313-528-7



9 789353 135287