



Kerala

Assembly Factbook™

Chavara Assembly Constituency

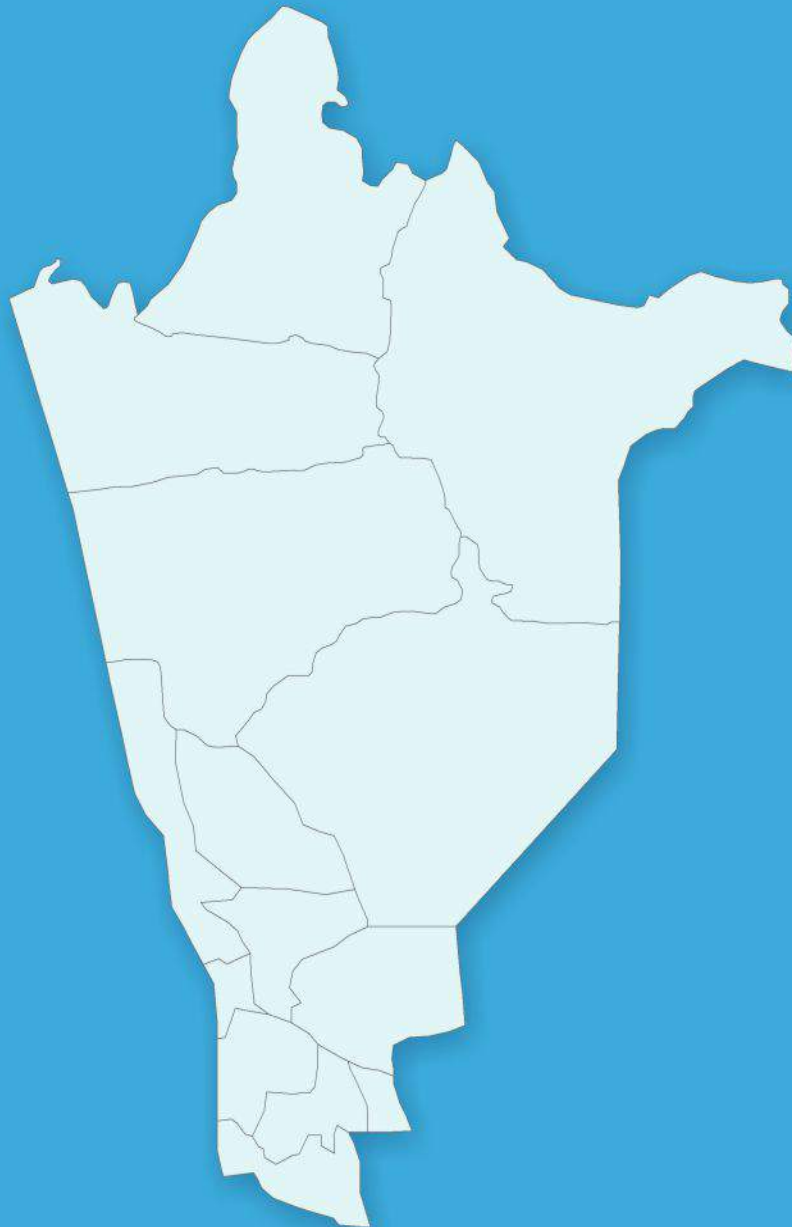


Key Electoral Data of Chavara
Assembly Constituency (Vidhan Sabha)

Kerala

Assembly Factbook™

Chavara Assembly Constituency



Chavara Vidhan Sabha

Editor & Director

Dr. R.K. Thukral

Research Editor

Dr. Shafeeq Rahman

Compiled, Researched and Published by Datanet India Pvt. Ltd.

D-100, 1st Floor,

Okhla Industrial Area, Phase-I,
New Delhi- 110020.

Ph.: 91-11- 43580781-84

Email : support@indiastatpublications.com

Website : www.indiastatelections.com

Online Book Store :

www.indiastatpublications.com

Report No. : AFB/KR-117-0624

ISBN : 978-93-5313-529-4

First Edition : January, 2018

Seventh Updated Edition : June, 2024

Price : Rs.11500/-

US\$ 310

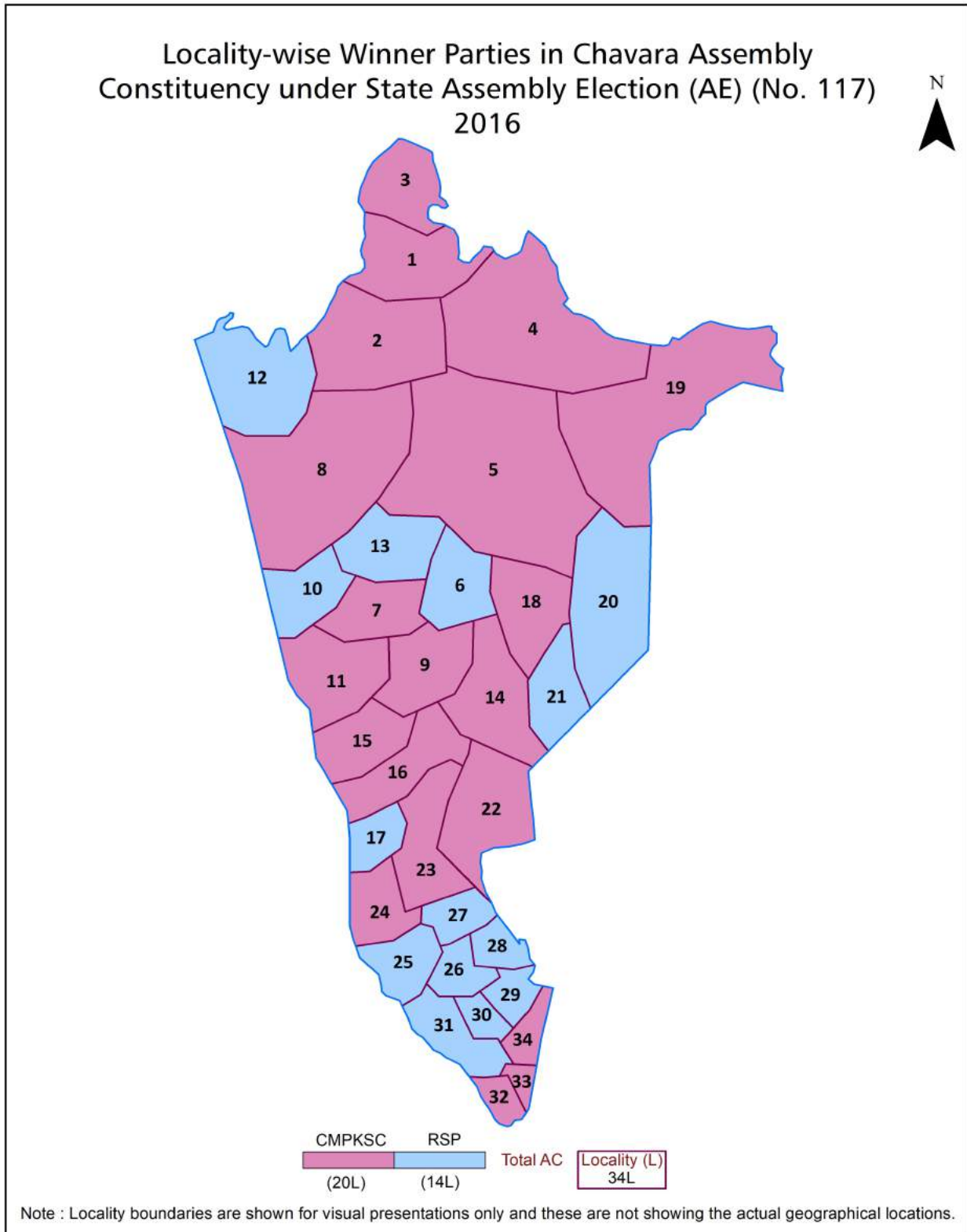
© Datanet India Pvt. Ltd.

All rights reserved. No part of this book may be reproduced, stored in a retrieval system or transmitted in any form or by any means, mechanical photocopying, photographing, scanning, recording or otherwise without the prior written permission of the publisher. Please refer to Disclaimer at page no. 203 for the use of this publication.

Printed in India

No.	Particulars	Page No.
	Introduction	
1	Assembly Constituency - (Vidhan Sabha) at a Glance Features of Assembly as per Delimitation Commission of India (2008)	1-2
	Location and Political Maps	
2	Location Map Boundaries of Assembly Constituency - (Vidhan Sabha in District Boundaries of Assembly Constituency under Parliamentary Constituency - (Lok Sabha) Town & Village-wise Winner Parties- 2024, 2021, 2019, 2016, 2014, 2011 and 2009	3-10
	Administrative Setup (2011)	
3	District Sub-district Towns Villages Inhabited Villages Uninhabited Villages Village Panchayat Intermediate Panchayat	11-13
	Demographics (2011)	
4	Population Households Rural/Urban Population Towns and Villages by Population Size Sex Ratio (Total & 0-6 Years) Religious Population Social Population Literacy Rate	14-15
	Electoral Features	
5	Important Dates of Last Elections Held Electors by Gender Service Electors Voters Voters Turnout Polling Stations & Average Number of Electors per Polling Station Electors by Age Group Present Elected Representatives	16-27
	Historical Summary Election Results	
6	Vote Share of Major Parties Winning Margin (Number & Percentage Polarity of Parties Summary Result of Assembly Segment of Parliamentary Elections 2024, 2019, 2014, 2009, 2004 and 1999 Summary Result of Assembly Elections 2021, 2016, 2011, 2006, 2001, 1996, 1991, 1987, 1982, 1980 and 1977	28-47
	Polling Station Level Election Results	
7	Name and Number of Polling Station 2024, 2021, 2019, 2016, 2014, 2011 and 2009 Polling Station-wise Electors, Voters & Voters Turnout 2024, 2021, 2019, 2016, 2014, 2011 and 2009 Polling Station wise Elections Results 2024, 2021, 2019, 2016, 2014, 2011 and 2009	48-182
	Share of Assembly Constituency	
8	Share of Assembly Constituency - (Vidhan Sabha) in State, District and Parliamentary Constituency - (Lok Sabha)	183
	Socio-Economic Amenities (2011)	
9	Access to Administrative Units Agricultural, Manufacturing and Industrial Commodities Demographic Indicators Education Health & Manpower Drinking Water Supply Sanitation Entertainment and Recreations Infrastructure Power Food Allocation Distribution and Marketing of Agriculture Commodities Infrastructure Transport and Road Infrastructure Communication Banking and Financial Services Land Use Irrigation Source	185-199
10	Abbreviation & Sources	201
11	Disclaimer	203

Location & Political Map



Administrative Setup

List of Village Panchayat & Intermediate Panchayat (Block) Name - 2011

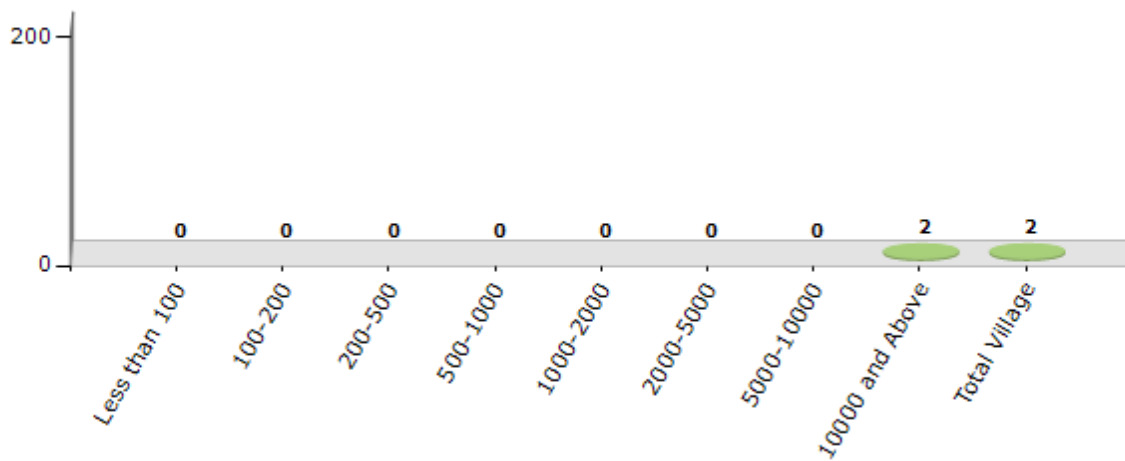
Village Name	Village Panchayat Name	Intermediate Panchayat Name
Thekkumbhagom	Thekkumbhagom	Chavara
Thevalakkara	Thevalakkara	Chavara

Demographics

Number of Villages by Population Size - 2011

Less than 100	100-200	200-500	500-1000	1000-2000	2000-5000	5000-10000	10000 and Above	Total Village
0	0	0	0	0	0	0	2	2

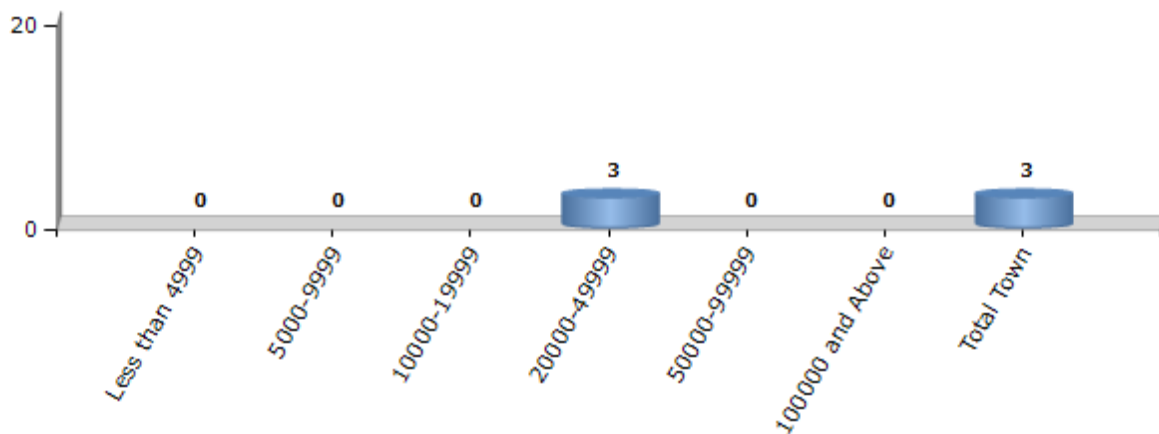
Number of Villages by Population Size - 2011



Number of Towns by Population Size - 2011

Less than 4999	5000-9999	10000-19999	20000-49999	50000-99999	100000 and Above	Total Town
0	0	0	3	0	0	3

Number of Towns by Population Size - 2011

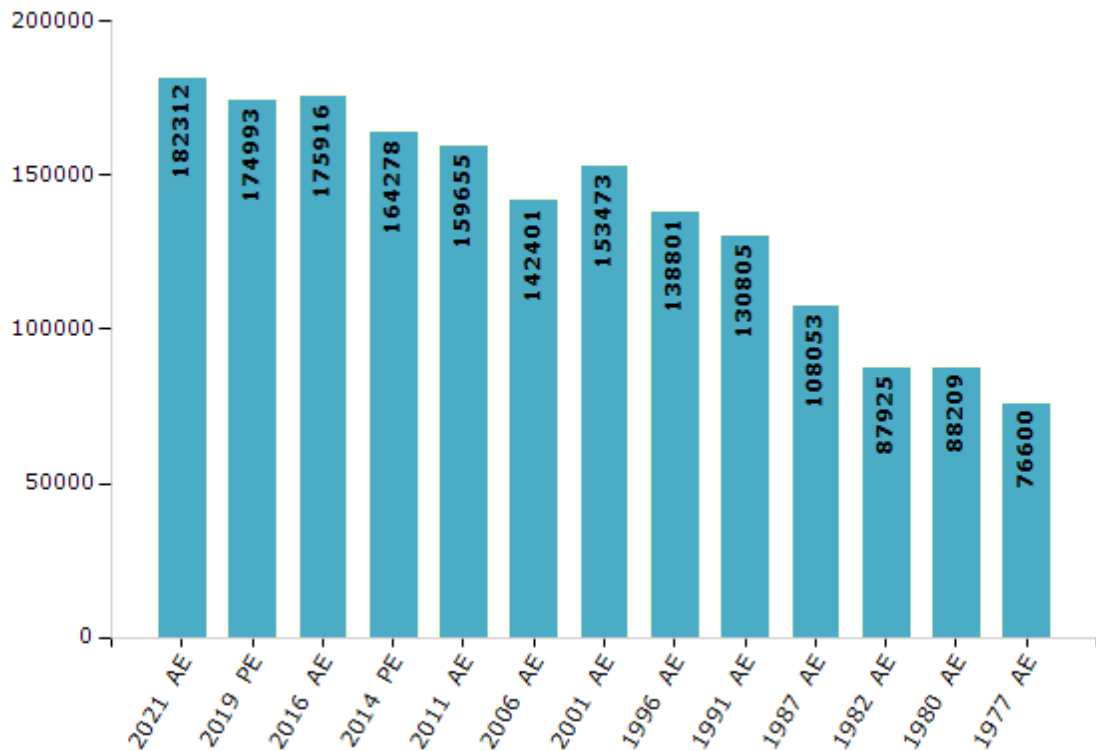


Electoral Features

Electors by Male & Female

Year	Male	Female	Others	Total	Year	Male	Female	Others	Total
2021 AE	89083	93228	1	182312	1991 AE	66394	64411	-	130805
2019 PE	85911	89082	0	174993	1987 AE	54989	53064	-	108053
2016 AE	85454	90462	0	175916	1982 AE	43224	44701	-	87925
2014 PE	79591	84687	0	164278	1980 AE	43528	44681	-	88209
2011 AE	76784	82871	0	159655	1977 AE	39138	37462	-	76600
2009 PE	-	-	-	-	1970 AE	-	-	-	-
2006 AE	68756	73645	-	142401	1967 AE	-	-	-	-
2004 PE	-	-	-	-	1965 AE	-	-	-	-
2001 AE	76452	77021	-	153473	1960 AE	-	-	-	-
1999 PE	-	-	-	-	1957 AE	-	-	-	-
1996 AE	69848	68953	-	138801					

Number of Electors



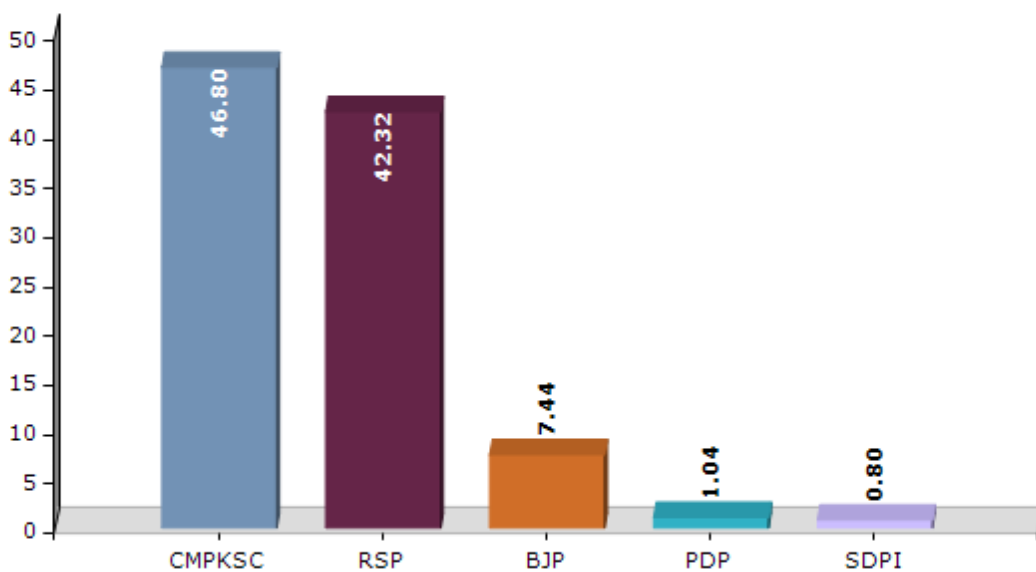
Note : AE : Assembly Election, PE : Assembly Segment of Parliamentary Election

Historical Summary Election Results

Summary Result of Assembly Election - 2016

Candidate Name	Party	Votes	Votes %
N.Vijayan Pillai	CMPKSC	64666	46.8
Shibu Babyjohn	RSP	58477	42.32
M.Sunil	BJP	10276	7.44
Shahul Thengumthara	PDP	1439	1.04
Ansar Thevalakkara	SDPI	1106	0.8
Shibu	IND	427	0.31
Thevalakkara Manoj	BSP	403	0.29
Abu Muhammed	IND	228	0.16
Anilkumar Kallambalam	IND	162	0.12
V.Subash	SHS	121	0.09
Chellappan	IND	121	0.09
Karamkode Balakrishnan	IND	93	0.07
	NOTA	667	0.48

Votes Percentage of Top Parties - 2016



Polling Station Level Election Results

Number and Name of Polling Stations (PS) (2021)

Number of Polling Stations	Name of Polling Stations	Number of Polling Stations	Name of Polling Stations
1	St. Alocious L. P. S., Vadakkumthala	12A	Panayannarkavu Devi Vilasam G. L. P. S. (Ground Floor of Double Storage Building - Western Portion)
1A	St. Alocious L. P. S., Vadakkumthala	13	NSS Karayoga Mandiram (Reg No:276), Mullekkeri
2	Govt. U. P. S., Chittoor, Edappallikotta (Eastern Building - Northern Portion)	14	Panayannarkavu Devi Vilasam G. L. P. S. (North South Building - North Portion)
3	Muhammeden L. P. S., Kuttivattom (Southern Portion)	15	S.B.V.S.G .H. S. S., Panmana Manayil (SSA Building Northern Portion)
4	Muhammeden L. P. S., Kuttivattom (Northern Portion)	15A	S.B.V.S.G .H. S. S., Panmana Manayil (SSA Building Northern Portion)
4A	Muhammeden L. P. S., Kuttivattom (Northern Portion)	16	S B V S G H S S Panmana Manayil (SSA Building Southern Portion)
5	C. M. S. L. P. S., Kollaka (Southern Building - Western Portion)	16A	S B V S G H S S Panmana Manayil (SSA Building Southern Portion)
5A	C. M. S. L. P. S., Kollaka (Southern Building - Western Portion)	17	S.B.V.S.G .H. S. S., Panmana Manayil (Northern Portion of the Ground Floor Building South Side of School Main Entrance)
6	C. M. S. L. P. S., Kollaka (Southern Building - Eastern Portion)	17A	S.B.V.S.G .H. S. S., Panmana Manayil (Northern Portion of the Ground Floor Building South Side of School Main Entrance)
6A	C. M. S. L. P. S., Kollaka (Southern Building - Eastern Portion)	18	S B V S G H S S Panmana Manyil (Southern Portion of the Ground Floor Building South Side of School Main Entrance)
7	Kannetti Muslim Jama-Ath L. P. S., Vadakkumthala (Eastern Building - Northern Portion)	18A	S B V S G H S S Panmana Manyil (Southern Portion of the Ground Floor Building South Side of School Main Entrance)
7A	Kannetti Muslim Jama-Ath L. P. S., Vadakkumthala (Eastern Building - Northern Portion)	19	Muslim Educational Society School Midappally, (Southern Building)
8	Kannetti Muslim Jama-Ath L. P. S., Vadakkumthala (Main Building - Northern Portion)	19A	Muslim Educational Society School Midappally, (Southern Building)
8A	Kannetti Muslim Jama-Ath L. P. S., Vadakkumthala (Main Building - Northern Portion)	20	Muslim Educational Society School Midappally, (Southern Building-Western Portion)
9	Sreevallabhai Patel Memorial HS, Panayannarkavu (-Northern Buldg.Western Portion)	20A	Muslim Educational Society School Midappally, (Southern Building-Western Portion)
9A	Sreevallabhai Patel Memorial HS, Panayannarkavu (-Northern Buldg.Western Portion)	21	Muslim Educational Society School Midappally, (Northern Building)
10	S. V. P. M. H. S., Panayannarkavu (Eastern Building)	22	Panmana Panchayath Cultural Centre Building, Kannankulangara
10A	S. V. P. M. H. S., Panayannarkavu (Eastern Building)	23	Valiyam Memorial Bed. Centre (Eastern Building Middle Portion)
11	Panayannarkavu Devi Vilasam G. L. P. S. (Ground Floor of Double Storage Building - Eastern Portion)	24	Valiyam Memorial Bed. Centre (Main Building Northern Portion)
11A	Panayannarkavu Devi Vilasam G. L. P. S. (Ground Floor of Double Storage Building - Eastern Portion)	24A	Valiyam Memorial Bed. Centre (Main Building Northern Portion)
12	Panayannarkavu Devi Vilasam G. L. P. S. (Ground Floor of Double Storage Building - Western Portion)	25	Govt. U. P. S., Chittoor, Edappallikotta (Northern Building - Eastern Portion)

Contd....

Polling Station Level Election Results

Polling Station-wise Votes Secured by Overall Top Five Parties in Chavara Assembly in Assembly Election (AE) under Kollam Parliamentary Constituency in Kerala (2021)

Number of Polling Station	Winner - Dr.Sujith Vijayanpillai (IND)	Runner-up - Shibu Baby John (RSP)	3rd - Vivek Gopan (BJP)	4th - Johnson Kandachira (IND)	5th - Sujithmon (IND)	NOTA	Other	Total Votes Secured
20A	193	253	11	11	2	1	0	471
21	379	327	61	6	4	1	2	780
22	318	365	54	13	3	0	2	755
23	340	344	71	16	8	1	6	786
24	206	185	42	1	3	1	0	438
24A	161	234	53	1	1	4	0	454
25	184	235	19	7	5	2	1	453
25A	207	204	11	6	2	1	1	432
26	383	279	113	2	11	2	3	793
27	242	371	113	3	2	3	0	734
28	196	205	60	2	1	3	1	468
28A	176	202	73	0	1	0	2	454
29	221	163	53	3	5	3	4	452
29A	246	215	34	2	1	2	2	502
30	188	205	37	4	4	2	2	442
30A	186	271	12	0	2	1	2	474
31	203	263	28	1	3	2	5	505
31A	177	224	76	2	3	3	1	486
32	189	273	41	6	3	3	1	516
32A	199	258	60	12	2	2	0	533
33	226	177	45	4	2	0	3	457
33A	251	201	38	6	1	3	4	504
34	390	261	57	11	4	3	0	726
35	246	217	68	4	4	5	5	549
35A	221	237	65	2	3	2	1	531
36	150	244	5	2	2	1	0	404
37	256	340	10	2	4	2	1	615
38	202	255	21	1	8	0	0	487
38A	222	212	39	2	1	2	0	478
39	208	244	52	3	4	1	1	513
39A	188	252	53	1	0	3	1	498
40	269	210	58	0	2	4	0	543
40A	230	254	60	0	1	6	0	551
41	277	180	47	13	4	2	2	525
41A	277	207	64	3	2	4	1	558

Contd....

Polling Station Level Election Results

Winner, Runner-up and 3rd Party Position & Winning Margin According to Polling Stations in Chavara Assembly in Assembly Election (AE) under Kollam Parliamentary Constituency in Kerala (2021)

Polling Station Number	Winner Party	Winner Votes (%)	Runner-up Party	Runner-up Votes (%)	Winning Margin Votes (%)	Third Party	Third Party Votes (%)	Other Votes (%)
42	IND (DSV)	342 (52.94)	RSP	208 (32.2)	134 (20.74)	BJP	76 (11.76)	20 (3.1)
43	IND (DSV)	378 (60.38)	RSP	194 (30.99)	184 (29.39)	BJP	49 (7.83)	5 (0.8)
44	IND (DSV)	405 (67.5)	RSP	141 (23.5)	264 (44)	BJP	38 (6.33)	16 (2.67)
45	IND (DSV)	320 (50.08)	RSP	263 (41.16)	57 (8.92)	BJP	38 (5.95)	18 (2.82)
46	IND (DSV)	321 (64.33)	RSP	124 (24.85)	197 (39.48)	BJP	39 (7.82)	15 (3.01)
46A	IND (DSV)	281 (55.1)	RSP	154 (30.2)	127 (24.9)	BJP	62 (12.16)	13 (2.55)
47	IND (DSV)	218 (46.09)	RSP	205 (43.34)	13 (2.75)	BJP	28 (5.92)	22 (4.65)
47A	IND (DSV)	214 (45.82)	RSP	212 (45.4)	2 (0.42)	BJP	21 (4.5)	20 (4.28)
48	IND (DSV)	257 (49.81)	RSP	209 (40.5)	48 (9.31)	BJP	33 (6.4)	17 (3.29)
48A	RSP	247 (45.32)	IND (DSV)	208 (38.17)	39 (7.15)	BJP	69 (12.66)	21 (3.85)
49	RSP	212 (40.93)	IND (DSV)	204 (39.38)	8 (1.55)	BJP	88 (16.99)	14 (2.7)
49A	IND (DSV)	272 (50.09)	RSP	214 (39.41)	58 (10.68)	BJP	35 (6.45)	22 (4.05)
50	IND (DSV)	300 (48.47)	RSP	262 (42.33)	38 (6.14)	IND (JK)	29 (4.68)	28 (4.52)
51	IND (DSV)	307 (43.48)	RSP	281 (39.8)	26 (3.68)	BJP	85 (12.04)	33 (4.67)
52	RSP	214 (45.53)	IND (DSV)	198 (42.13)	16 (3.4)	BJP	41 (8.72)	17 (3.62)
52A	RSP	228 (49.46)	IND (DSV)	157 (34.06)	71 (15.4)	BJP	68 (14.75)	8 (1.74)
53	IND (DSV)	243 (45.85)	RSP	218 (41.13)	25 (4.72)	BJP	61 (11.51)	8 (1.51)
53A	IND (DSV)	243 (45.08)	RSP	195 (36.18)	48 (8.9)	BJP	81 (15.03)	20 (3.71)
54	IND (DSV)	279 (52.25)	RSP	199 (37.27)	80 (14.98)	BJP	48 (8.99)	8 (1.5)
54A	RSP	302 (54.03)	IND (DSV)	200 (35.78)	102 (18.25)	BJP	48 (8.59)	9 (1.61)
55	IND (DSV)	237 (48.57)	RSP	149 (30.53)	88 (18.04)	BJP	99 (20.29)	3 (0.61)
55A	IND (DSV)	258 (54.09)	RSP	163 (34.17)	95 (19.92)	BJP	42 (8.81)	14 (2.94)
56	IND (DSV)	273 (49.28)	RSP	208 (37.55)	65 (11.73)	BJP	67 (12.09)	6 (1.08)
56A	IND (DSV)	306 (55.33)	RSP	182 (32.91)	124 (22.42)	BJP	53 (9.58)	12 (2.17)
57	RSP	191 (42.44)	IND (DSV)	182 (40.44)	9 (2)	BJP	64 (14.22)	13 (2.89)
57A	RSP	248 (53.1)	IND (DSV)	184 (39.4)	64 (13.7)	BJP	26 (5.57)	9 (1.93)
58	IND (DSV)	212 (43.98)	RSP	202 (41.91)	10 (2.07)	BJP	56 (11.62)	12 (2.49)
58A	RSP	253 (49.8)	IND (DSV)	204 (40.16)	49 (9.64)	BJP	44 (8.66)	7 (1.38)
59	IND (DSV)	304 (43.99)	RSP	292 (42.26)	12 (1.73)	BJP	83 (12.01)	12 (1.74)
60	IND (DSV)	346 (48.8)	RSP	269 (37.94)	77 (10.86)	BJP	76 (10.72)	18 (2.54)
61	RSP	327 (49.47)	IND (DSV)	275 (41.6)	52 (7.87)	BJP	51 (7.72)	8 (1.21)
62	IND (DSV)	326 (46.5)	RSP	278 (39.66)	48 (6.84)	BJP	80 (11.41)	17 (2.43)
63	RSP	239 (43.53)	IND (DSV)	215 (39.16)	24 (4.37)	BJP	84 (15.3)	11 (2)
64	RSP	394 (57.6)	IND (DSV)	218 (31.87)	176 (25.73)	BJP	62 (9.06)	10 (1.46)
65	RSP	342 (61.07)	IND (DSV)	199 (35.54)	143 (25.53)	BJP	5 (0.89)	14 (2.5)

Contd....

Socio-Economic Amenities - Rural

Access to Education Facilities

Particulars	Number of Villages (% of Population)				
	Available	Not Available	If Not Available (Distance of Nearest Facility)		
			A	B	C
Govt. Primary School	2 (100)	0 (0)	0 (0)	0 (0)	0 (0)
Private Primary School	2 (100)	0 (0)	0 (0)	0 (0)	0 (0)
Govt. Middle School	2 (100)	0 (0)	0 (0)	0 (0)	0 (0)
Private Middle School	2 (100)	0 (0)	0 (0)	0 (0)	0 (0)
Govt. Secondary School	2 (100)	0 (0)	0 (0)	0 (0)	0 (0)
Private Secondary School	1 (72)	1 (28)	0 (0)	0 (0)	0 (0)
Govt. Senior Secondary School	2 (100)	0 (0)	0 (0)	0 (0)	0 (0)
Private Senior Secondary School	0 (0)	2 (100)	0 (0)	0 (0)	0 (0)
Govt. Arts and Science Degree College	0 (0)	2 (100)	0 (0)	2 (100)	0 (0)
Private Arts and Science Degree College	0 (0)	2 (100)	0 (0)	0 (0)	0 (0)
Govt. Engineering College	0 (0)	2 (100)	0 (0)	1 (72)	1 (28)
Private Engineering College	0 (0)	2 (100)	0 (0)	0 (0)	0 (0)
Govt. Medicine College	0 (0)	2 (100)	0 (0)	0 (0)	0 (0)
Private Medicine College	0 (0)	2 (100)	0 (0)	0 (0)	2 (100)
Govt. Management Institute	0 (0)	2 (100)	0 (0)	0 (0)	0 (0)
Private Management Institute	0 (0)	2 (100)	0 (0)	0 (0)	2 (100)
Govt. Polytechnic	0 (0)	2 (100)	0 (0)	1 (72)	1 (28)
Private Polytechnic	0 (0)	2 (100)	0 (0)	0 (0)	0 (0)
Govt. Vocational Training School/ITI	0 (0)	2 (100)	0 (0)	0 (0)	0 (0)
Private Vocational Training School/ITI	0 (0)	2 (100)	0 (0)	2 (100)	0 (0)
Govt. Non Formal Training Centre	0 (0)	2 (100)	0 (0)	2 (100)	0 (0)
Private Non Formal Training Centre	0 (0)	2 (100)	0 (0)	0 (0)	0 (0)
Govt. School For Disabled	0 (0)	2 (100)	0 (0)	0 (0)	0 (0)
Private School For Disabled	2 (100)	0 (0)	0 (0)	0 (0)	0 (0)
Government Others	1 (28)	1 (72)	0 (0)	0 (0)	0 (0)
Private Others	0 (0)	2 (100)	0 (0)	0 (0)	1 (72)

Note : Distance A : Less than 5 km; B : Between 5-10 km; C : 10+ km.; Source : Data Analysis is based on 2011 Census.

DISCLAIMER

The Terms of Use and Disclaimer of Datanet India Private Limited (hereinafter referred to as "Datanet") for use of this analysis report of **Chavara Assembly Constituency (Chavara Vidhan Sabha) :-**

1. **Assembly Factbook™** is a Registered Trade Mark owned by Datanet.
2. All the maps are sketched and graphical representation only and have not been drawn to the scale and also not to represent the actual geographical area or boundary of the unit.
3. The data for the aforesaid analysis is based on authentic sources and has been culled from the various publications of Census, CSO and NSSO for district and block level data, various central and state government departments, Central & State Elections Commissions and the concerned Returning Officers' releases, Electoral Rolls, Election results and allied publications, internal assessment, surveys, estimates and analysis. Therefore, certain adjustment of data at micro level may have been done to arrive closer to the macro data.
4. Data have been provided on an "As Is" and "As AVAILABLE" basis
5. The colours shown in the maps or diagram and charts of a particular party, alliance or AC are indicative and do not represent them.
6. This publication which includes maps, sheets, graphs and data would be the property under copyright of Datanet only. The user may use these for its internal study, analysis and research purposes. It's public display, re-selling or any commercial uses by the user are not allowed.
7. Datanet has taken due care and caution in compilation and processing of data and allied information, but does not guarantee the accuracy, adequacy or completeness of any information/analysis and will be not responsible for any errors or omissions or for the results obtained from the use of such information/analysis.
8. All the contents for the publication have been culled from various authentic sources and Datanet reasonably believes such sources to be reliable, but does not make any representations, express or implied as to the accuracy or fitness of use of such information. The information or contents of the information/analysis do not constitute advice and should not be relied upon in making (or refraining from making) any decision. Any reliance placed upon the information provided by Datanet is the sole responsibility and strictly at the user's risk.
9. In no event will Datanet be liable for any damages (including, without limitation, damages for loss of business projects, or loss of profits) arising in contract, tort or otherwise from the use of or inability to use any of its contents, or from any action taken (or refrained from being taken) as a result of using the analysis or any of its contents. Datanet its directors, owners, editors, officials, employees, distributor and agents or any associate will not be liable for any errors in the information contained or any consequences arising from the use of the contents of the provided information/analysis.
10. If any provision of these terms and conditions is held invalid or illegal or unenforceable for any reason by any court of competent jurisdiction, such provision shall be severed and the remainder of provisions of the terms and conditions shall continue in full force and effect as if the Term of Use had been executed with the invalid, illegal or unenforceable provision eliminated.
11. If there are any discrepancies in the information provided, please bring it to attention of Datanet for suitable rectification measures.

**Buy Online This Complete Book At
Datanet India eBooks Store**

www.indiastatpublications.com

or go directly at

[http://www.indiastatpublications.com/
Assembly_factbook/Kerala/Kollam/Chavara](http://www.indiastatpublications.com/Assembly_factbook/Kerala/Kollam/Chavara)

 **indiastat**elections

ISBN : 978-93-5313-529-4



9 789353 135294