



Kerala

Assembly Factbook™

Kundara Assembly Constituency



Key Electoral Data of Kundara
Assembly Constituency (Vidhan Sabha)

Kerala

Assembly Factbook™

Kundara Assembly Constituency



Kundara Vidhan Sabha

Editor & Director

Dr. R.K. Thukral

Research Editor

Dr. Shafeeq Rahman

Compiled, Researched and Published by Datanet India Pvt. Ltd.

D-100, 1st Floor,

Okhla Industrial Area, Phase-I,
New Delhi- 110020.

Ph.: 91-11- 43580781-84

Email : support@indiastatpublications.com

Website : www.indiastatelections.com

Online Book Store :

www.indiastatpublications.com

Report No. : AFB/KR-123-0123

ISBN : 978-93-5313-567-6

First Edition : January, 2018

Sixth Updated Edition : January, 2023

Price : Rs.11500/-

US\$ 310

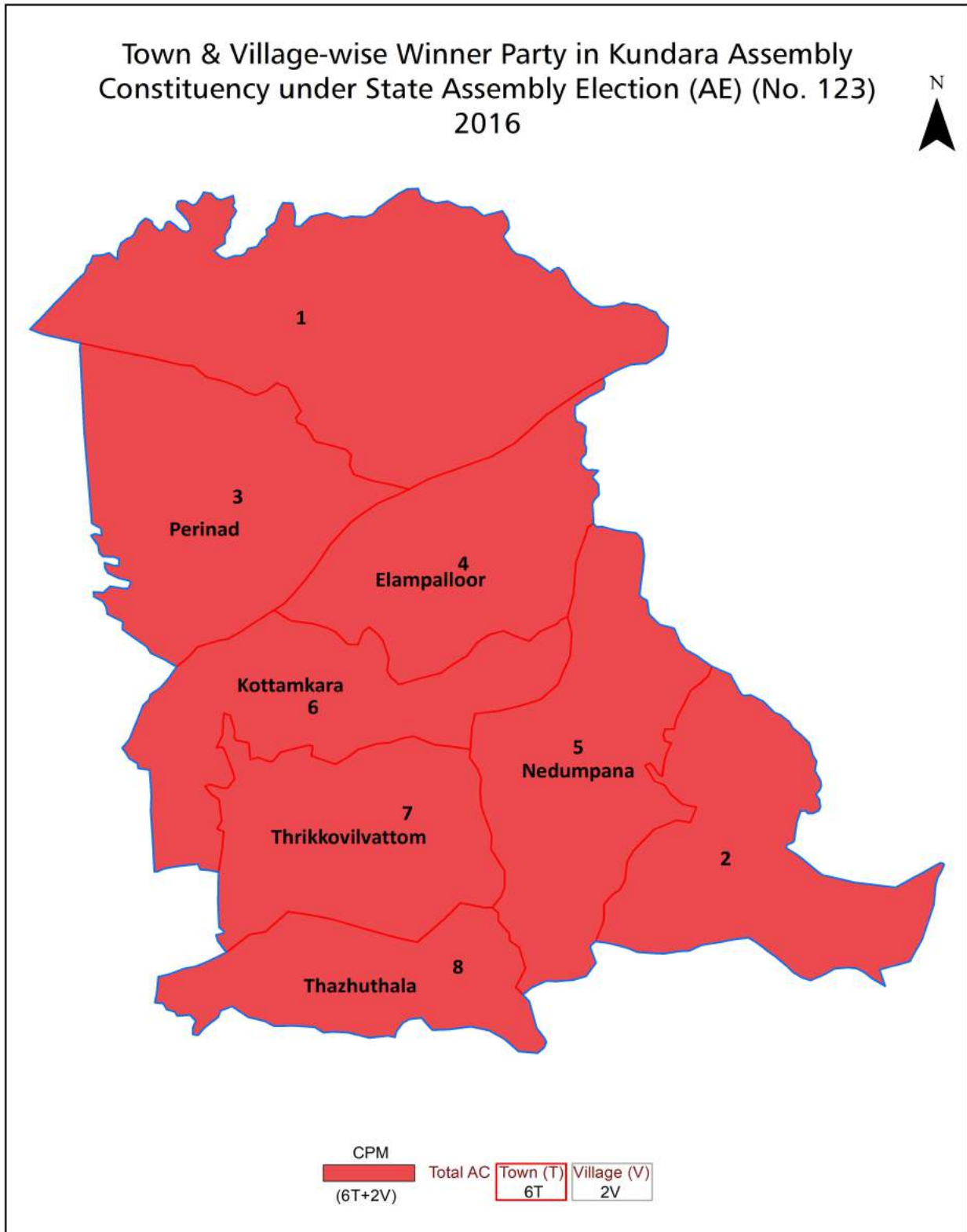
© **Datanet India Pvt. Ltd.**

All rights reserved. No part of this book may be reproduced, stored in a retrieval system or transmitted in any form or by any means, mechanical photocopying, photographing, scanning, recording or otherwise without the prior written permission of the publisher. Please refer to Disclaimer at page no. 226 for the use of this publication.

Printed in India

No.	Particulars	Page No.
	Introduction	
1	Assembly Constituency - (Vidhan Sabha) at a Glance Features of Assembly as per Delimitation Commission of India (2008)	1-2
	Location and Political Maps	
2	Location Map Boundaries of Assembly Constituency - (Vidhan Sabha) in District Boundaries of Assembly Constituency under Parliamentary Constituency - (Lok Sabha) Town & Village-wise Winner Parties- 2021, 2019, 2016, 2014, 2011 and 2009	3-10
	Administrative Setup (2011)	
3	District Sub-district Towns Villages Inhabited Villages Uninhabited Villages Village Panchayat Intermediate Panchayat	11-12
	Demographics (2011)	
4	Population Households Rural/Urban Population Towns and Villages by Population Size Sex Ratio (Total & 0-6 Years) Religious Population Social Population Literacy Rate	13-14
	Electoral Features	
5	Important Dates of Last Elections Held Electors by Gender Service Electors Voters Voters Turnout Polling Stations & Average Number of Electors per Polling Station Electors by Age Group Present Elected Representatives	15-26
	Historical Summary Election Results	
6	Vote Share of Major Parties Winning Margin (Number & Percentage) Polarity of Parties Summary Result of Assembly Segment of Parliamentary Elections 2019, 2014, 2009, 2004 and 1999 Summary Result of Assembly Elections 2021, 2016, 2011, 2006, 2001, 1996, 1991, 1987, 1982, 1980, 1977, 1970, 1967 and 1965	27-49
	Polling Station Level Election Results	
7	Name and Number of Polling Station 2021, 2019, 2016, 2014, 2011 and 2009 Polling Station-wise Electors, Voters & Voters Turnout 2021, 2019, 2016, 2014, 2011 and 2009 Polling Station wise Elections Results 2021, 2019, 2016, 2014, 2011 and 2009	50-205
	Share of Assembly Constituency	
8	Share of Assembly Constituency - (Vidhan Sabha) in State, District and Parliamentary Constituency - (Lok Sabha)	206
	Socio-Economic Amenities (2011)	
9	Access to Administrative Units Agricultural, Manufacturing and Industrial Commodities Demographic Indicators Education Health & Manpower Drinking Water Supply Sanitation Entertainment and Recreations Infrastructure Power Food Allocation Distribution and Marketing of Agriculture Commodities Infrastructure Transport and Road Infrastructure Communication Banking and Financial Services Land Use Irrigation Source	208-222
10	Abbreviation & Sources	224
11	Disclaimer	226

Location & Political Map



Administrative Setup

List of Village Panchayat & Intermediate Panchayat (Block) Name - 2011

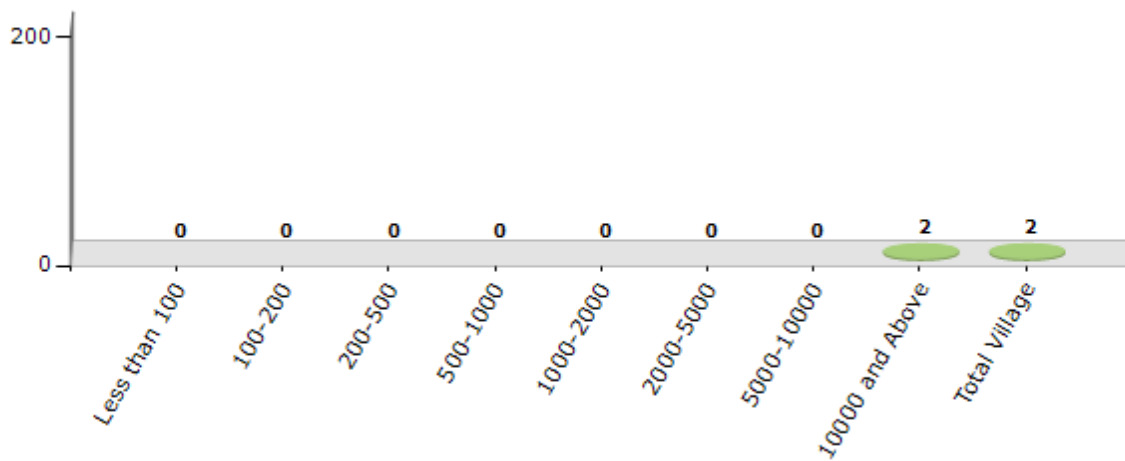
Village Name	Village Panchayat Name	Intermediate Panchayat Name
Mulavana	Perayam, Kundara	Chittumala
Pallimon	Nedumpana	Ithikkara

Demographics

Number of Villages by Population Size - 2011

Less than 100	100-200	200-500	500-1000	1000-2000	2000-5000	5000-10000	10000 and Above	Total Village
0	0	0	0	0	0	0	2	2

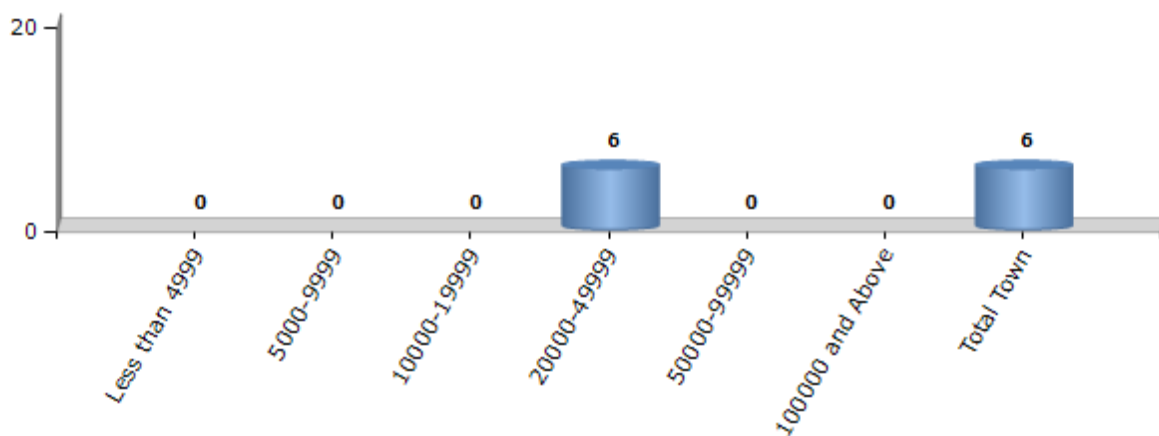
Number of Villages by Population Size - 2011



Number of Towns by Population Size - 2011

Less than 4999	5000-9999	10000-19999	20000-49999	50000-99999	100000 and Above	Total Town
0	0	0	6	0	0	6

Number of Towns by Population Size - 2011

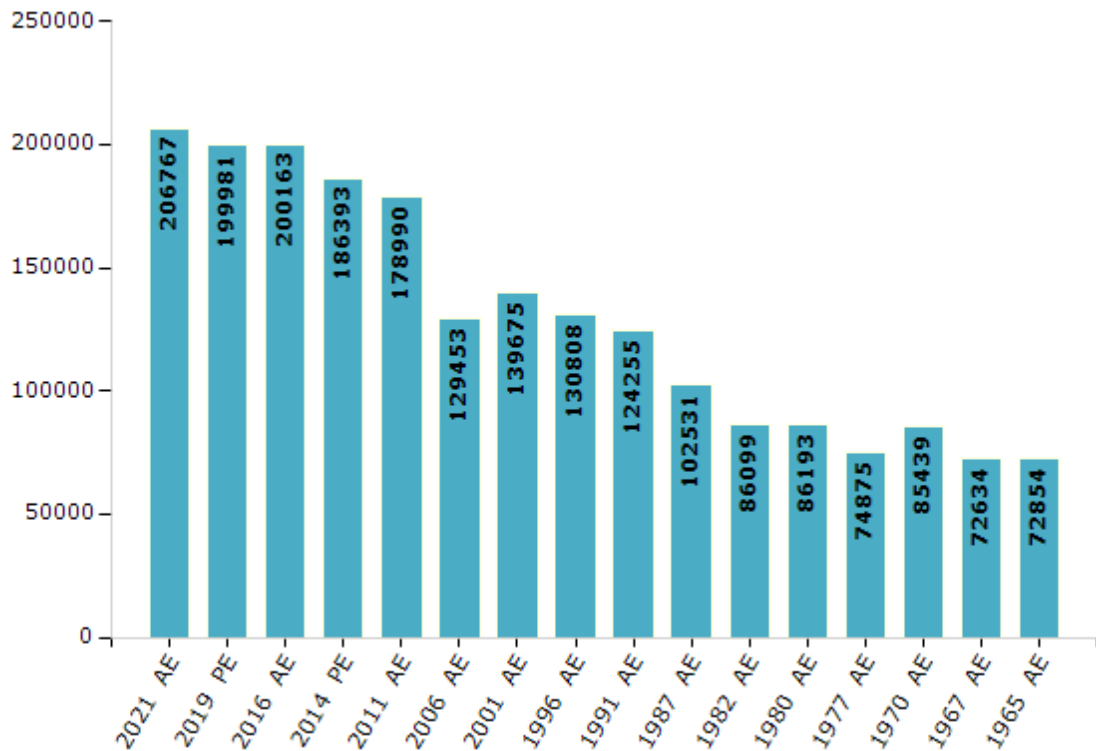


Electoral Features

Electors by Male & Female

Year	Male	Female	Others	Total	Year	Male	Female	Others	Total
2021 AE	99244	107522	1	206767	1991 AE	61383	62872	-	124255
2019 PE	96321	103660	0	199981	1987 AE	51898	50633	-	102531
2016 AE	95466	104697	0	200163	1982 AE	41010	45089	-	86099
2014 PE	87985	98408	0	186393	1980 AE	42096	44097	-	86193
2011 AE	84852	94138	0	178990	1977 AE	36947	37928	-	74875
2009 PE	-	-	-	-	1970 AE	43178	42261	-	85439
2006 AE	61135	68318	-	129453	1967 AE	-	-	-	72634
2004 PE	-	-	-	-	1965 AE	-	-	-	72854
2001 AE	67631	72044	-	139675	1960 AE	-	-	-	-
1999 PE	-	-	-	-	1957 AE	-	-	-	-
1996 AE	63305	67503	-	130808					

Number of Electors



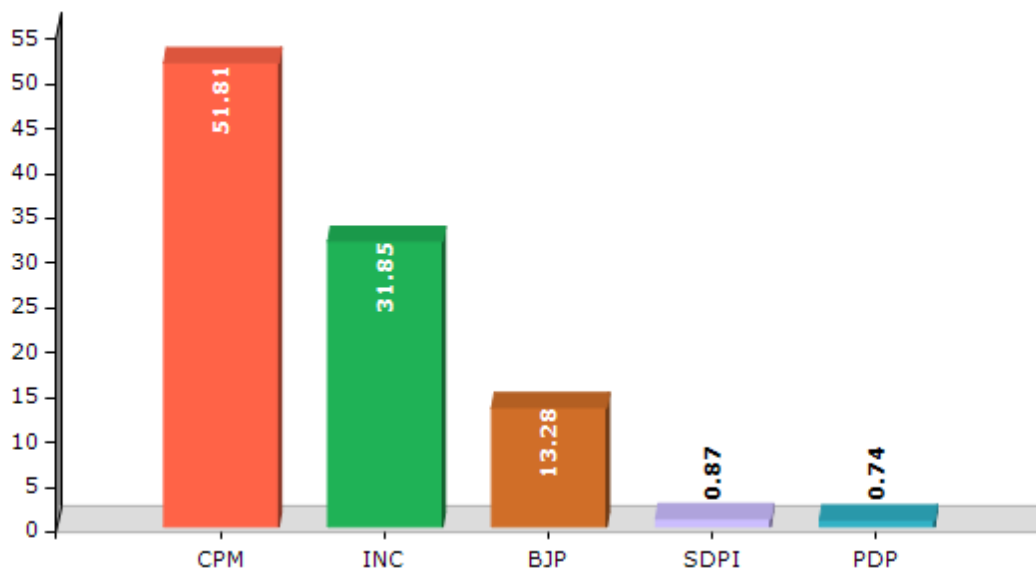
Note : AE : Assembly Election, PE : Assembly Segment of Parliamentary Election

Historical Summary Election Results

Summary Result of Assembly Election - 2016

Candidate Name	Party	Votes	Votes %
J.Mercy Kutty Amma	CPM	79047	51.81
Rajmohan Unnithan	INC	48587	31.85
M S Syam Kumar	BJP	20257	13.28
Sharafath Mallam	SDPI	1325	0.87
Kabeer Kutty.I.Puthezhham	PDP	1132	0.74
S.M.Jaber	BSP	698	0.46
Vijayakumar	IND	485	0.32
V.Antony	SUCI	340	0.22
	NOTA	687	0.45

Votes Percentage of Top Parties - 2016



Polling Station Level Election Results

Number and Name of Polling Stations (PS) (2021)

Number of Polling Stations	Name of Polling Stations	Number of Polling Stations	Name of Polling Stations
1	Vellimon Up School (West Portion)	12A	Govt.L. P. S., Kuzhiyam (Southern Portion)
1A	Vellimon Up School (West Portion)	13	L. M. S. L. P. S., Edavattom (Western Building)
2	Vellimon High School (Middle Portion)	13A	L. M. S. L. P. S., Edavattom (Western Building)
2A	Vellimon High School (Middle Portion)	14	L. M. S. L. P. S., Edavattom (Middle Portion)
3	Govt. UP School, Vellimon (East Portion)	15	L. M. S. L. P. S., Edavattom (Eastern Portion)
3A	Govt. UP School, Vellimon (East Portion)	15A	L. M. S. L. P. S., Edavattom (Middle Portion)
4	Govt. UP School, Vellimon (Middle Portion)	16	Govt. ITI Chanthanathope (Main Building North Portion)
4A	Govt. UP School, Vellimon (Middle Portion)	16A	Govt. ITI Chanthanathope (Main Building North Portion)
5	Vipin Cashew Factoray, Cherumoodu, Vellimon (West Bhagam)	17	Govt. I. T. I., Chandanathoppu (Main Building No. 12)
5A	Vipin Cashew Factoray, Cherumoodu, Vellimon (West Bhagam)	17A	Govt. I. T. I., Chandanathoppu (Main Building No. 12)
6	Vipin Cashew Factoray, Cherumoodu, Vellimon (East Building)	18	Govt. ITI Basic Training Centre, Chanthanathope (West Building Southern Portion)
6A	Vipin Cashew Factoray, Cherumoodu, Vellimon (East Building)	19	Govt. Welfare LPS, Edavattom (West Portion)
7	Kundara Rural Housing Society Bldg., Cherumoodu	19A	Govt. Welfare LPS, Edavattom (West Portion)
7A	Kundara Rural Housing Society Bldg., Cherumoodu	20	Trinity Lyceum CBSE School, Nanthirikkal (West Building Middle Portion)
8	Perinad Govt. Higher Secondary School (West Building North Portion)	20A	Trinity Lyceum CBSE School, Nanthirikkal (West Building Middle Portion)
8A	Perinad Govt. Higher Secondary School (West Building North Portion)	21	Peniel Central School (Eastern Building) Keralapuram
9	Perinad Govt. Higher Secondary School (South Building East Portion)	21A	Peniel Central School (Eastern Building) Keralapuram
9A	Perinad Govt. Higher Secondary School (South Building East Portion)	22	Alpha International , Keralapurammain Building East Portion
10	Perinad Govt. Higher Secondary School (West Building South Portion)	22A	Alpha International , Keralapurammain Building East Portion
11	Govt.L. P. S., Kuzhiyam (Northern Portion)	23	Bheema Food Industries, Ezhamkutty, Elampalloor
12	Govt.L. P. S., Kuzhiyam (Southern Portion)	23A	Bheema Food Industries, Ezhamkutty, Elampalloor

Contd....

Polling Station Level Election Results

Polling Station-wise Votes Secured by Overall Top Five Parties in Kundara Assembly in Assembly Election (AE) under Kollam Parliamentary Constituency in Kerala (2021)

Number of Polling Station	Winner - P.C. Vishnunadh (INC)	Runner-up - J.Mercykutty Amma (CPI(M))	3rd - Vanaja Vidyadharan (BDJS)	4th - R.Rahul (SUCI)	5th - Santhosh Adooran (IND)	NOTA	Other	Total Votes Secured
20A	230	207	2	2	0	2	0	443
21	214	289	26	0	0	3	3	535
21A	270	279	14	0	1	2	0	566
22	260	239	16	0	0	3	2	520
22A	312	212	11	1	0	1	1	538
23	202	233	7	0	1	0	1	444
23A	170	271	4	1	1	1	0	448
24	166	128	4	1	1	2	1	303
24A	177	139	6	3	0	4	2	331
25	209	216	6	1	1	3	2	438
25A	233	180	1	0	1	1	1	417
26	226	138	0	0	1	1	0	366
26A	189	144	1	0	1	4	0	339
27	201	206	1	0	2	3	1	414
27A	214	222	3	1	2	2	0	444
28	362	290	4	3	2	3	0	664
29	215	145	1	1	0	1	0	363
29A	167	171	5	10	1	2	0	356
30	228	158	6	3	2	3	0	400
30A	207	202	9	3	2	3	1	427
31	325	283	1	2	1	4	0	616
32	219	149	5	0	0	0	0	373
32A	224	142	13	0	2	3	0	384
33	404	220	30	1	1	1	0	657
34	239	179	20	1	0	1	3	443
34A	262	162	17	2	1	2	3	449
35	288	154	11	1	0	1	1	456
35A	222	304	14	1	1	0	2	544
36	211	166	4	1	0	5	0	387
37	333	292	3	1	0	5	0	634
38	250	147	18	1	0	1	4	421
38A	232	224	21	1	2	0	0	480
39	249	171	19	2	1	1	1	444
40	403	323	36	2	0	6	2	772
41	184	222	25	1	0	2	1	435

Contd....

Polling Station Level Election Results

Winner, Runner-up and 3rd Party Position & Winning Margin According to Polling Stations in Kundara Assembly in Assembly Election (AE) under Kollam Parliamentary Constituency in Kerala (2021)

Polling Station Number	Winner Party	Winner Votes (%)	Runner-up Party	Runner-up Votes (%)	Winning Margin Votes (%)	Third Party	Third Party Votes (%)	Other Votes (%)
41A	INC	245 (62.66)	CPI(M)	134 (34.27)	111 (28.39)	BDJS	9 (2.3)	3 (0.77)
42	INC	273 (49.37)	CPI(M)	251 (45.39)	22 (3.98)	BDJS	21 (3.8)	8 (1.45)
43	CPI(M)	213 (54.2)	INC	166 (42.24)	47 (11.96)	BDJS	13 (3.31)	1 (0.25)
43A	INC	241 (55.66)	CPI(M)	177 (40.88)	64 (14.78)	BDJS	12 (2.77)	3 (0.69)
44	CPI(M)	218 (50.23)	INC	188 (43.32)	30 (6.91)	BDJS	22 (5.07)	6 (1.38)
44A	CPI(M)	243 (59.85)	INC	143 (35.22)	100 (24.63)	BDJS	18 (4.43)	2 (0.49)
45	INC	229 (55.72)	CPI(M)	167 (40.63)	62 (15.09)	BDJS	10 (2.43)	5 (1.22)
45A	INC	207 (51.36)	CPI(M)	187 (46.4)	20 (4.96)	BDJS	2 (0.5)	7 (1.74)
46	INC	346 (55.18)	CPI(M)	256 (40.83)	90 (14.35)	BDJS	20 (3.19)	5 (0.8)
47	CPI(M)	326 (50)	INC	300 (46.01)	26 (3.99)	BDJS	14 (2.15)	12 (1.84)
48	INC	241 (53.08)	CPI(M)	198 (43.61)	43 (9.47)	BDJS	12 (2.64)	3 (0.66)
48A	INC	293 (60.79)	CPI(M)	175 (36.31)	118 (24.48)	BDJS	9 (1.87)	5 (1.04)
49	INC	382 (74.17)	CPI(M)	122 (23.69)	260 (50.48)	BDJS	6 (1.17)	5 (0.97)
50	INC	227 (58.96)	CPI(M)	148 (38.44)	79 (20.52)	BDJS	7 (1.82)	3 (0.78)
50A	INC	261 (61.27)	CPI(M)	157 (36.85)	104 (24.42)	SUCI	3 (0.7)	5 (1.17)
51	CPI(M)	183 (47.78)	INC	174 (45.43)	9 (2.35)	BDJS	22 (5.74)	4 (1.04)
51A	CPI(M)	203 (51.13)	INC	179 (45.09)	24 (6.04)	BDJS	11 (2.77)	4 (1.01)
52	INC	390 (55.08)	CPI(M)	270 (38.14)	120 (16.94)	BDJS	40 (5.65)	8 (1.13)
53	INC	345 (51.8)	CPI(M)	293 (43.99)	52 (7.81)	BDJS	21 (3.15)	7 (1.05)
54	CPI(M)	370 (50.41)	INC	323 (44.01)	47 (6.4)	BDJS	32 (4.36)	9 (1.23)
55	INC	299 (54.56)	CPI(M)	218 (39.78)	81 (14.78)	BDJS	26 (4.74)	5 (0.91)
56	INC	219 (54.61)	CPI(M)	161 (40.15)	58 (14.46)	BDJS	16 (3.99)	5 (1.25)
56A	CPI(M)	239 (51.73)	INC	199 (43.07)	40 (8.66)	BDJS	20 (4.33)	4 (0.87)
57	INC	388 (56.15)	CPI(M)	285 (41.24)	103 (14.91)	BDJS	12 (1.74)	6 (0.87)
58	INC	376 (62.98)	CPI(M)	203 (34)	173 (28.98)	BDJS	11 (1.84)	7 (1.17)
59	INC	362 (50.56)	CPI(M)	348 (48.6)	14 (1.96)	BDJS	4 (0.56)	2 (0.28)
60	CPI(M)	237 (50.86)	INC	214 (45.92)	23 (4.94)	BDJS	7 (1.5)	8 (1.72)
60A	INC	273 (54.38)	CPI(M)	209 (41.63)	64 (12.75)	SUCI	7 (1.39)	13 (2.59)
61	INC	239 (54.94)	CPI(M)	175 (40.23)	64 (14.71)	BDJS	18 (4.14)	3 (0.69)
61A	INC	237 (50)	CPI(M)	217 (45.78)	20 (4.22)	BDJS	18 (3.8)	2 (0.42)
62	CPI(M)	217 (51.91)	INC	188 (44.98)	29 (6.93)	BDJS	10 (2.39)	3 (0.72)
62A	INC	259 (62.11)	CPI(M)	143 (34.29)	116 (27.82)	BDJS	12 (2.88)	3 (0.72)
63	INC	291 (58.91)	CPI(M)	193 (39.07)	98 (19.84)	BDJS	9 (1.82)	1 (0.2)
63A	INC	293 (52.6)	CPI(M)	247 (44.34)	46 (8.26)	BDJS	13 (2.33)	4 (0.72)
64	INC	235 (52.11)	CPI(M)	169 (37.47)	66 (14.64)	SUCI	23 (5.1)	24 (5.32)

Contd....

Socio-Economic Amenities - Rural

Access to Education Facilities

Particulars	Number of Villages (% of Population)				
	Available	Not Available	If Not Available (Distance of Nearest Facility)		
			A	B	C
Govt. Primary School	2 (100)	0 (0)	0 (0)	0 (0)	0 (0)
Private Primary School	2 (100)	0 (0)	0 (0)	0 (0)	0 (0)
Govt. Middle School	2 (100)	0 (0)	0 (0)	0 (0)	0 (0)
Private Middle School	2 (100)	0 (0)	0 (0)	0 (0)	0 (0)
Govt. Secondary School	1 (37)	1 (63)	0 (0)	0 (0)	0 (0)
Private Secondary School	1 (63)	1 (37)	0 (0)	0 (0)	0 (0)
Govt. Senior Secondary School	1 (37)	1 (63)	0 (0)	0 (0)	0 (0)
Private Senior Secondary School	1 (63)	1 (37)	0 (0)	0 (0)	0 (0)
Govt. Arts and Science Degree College	0 (0)	2 (100)	0 (0)	0 (0)	0 (0)
Private Arts and Science Degree College	0 (0)	2 (100)	0 (0)	1 (37)	1 (63)
Govt. Engineering College	0 (0)	2 (100)	0 (0)	0 (0)	0 (0)
Private Engineering College	0 (0)	2 (100)	0 (0)	0 (0)	2 (100)
Govt. Medicine College	0 (0)	2 (100)	0 (0)	0 (0)	0 (0)
Private Medicine College	1 (37)	1 (63)	0 (0)	0 (0)	1 (63)
Govt. Management Institute	0 (0)	2 (100)	0 (0)	0 (0)	0 (0)
Private Management Institute	0 (0)	2 (100)	0 (0)	0 (0)	2 (100)
Govt. Polytechnic	0 (0)	2 (100)	0 (0)	0 (0)	1 (63)
Private Polytechnic	0 (0)	2 (100)	0 (0)	0 (0)	1 (37)
Govt. Vocational Training School/ITI	0 (0)	2 (100)	0 (0)	1 (63)	0 (0)
Private Vocational Training School/ITI	1 (37)	1 (63)	0 (0)	0 (0)	0 (0)
Govt. Non Formal Training Centre	0 (0)	2 (100)	0 (0)	0 (0)	0 (0)
Private Non Formal Training Centre	0 (0)	2 (100)	0 (0)	0 (0)	2 (100)
Govt. School For Disabled	0 (0)	2 (100)	0 (0)	0 (0)	0 (0)
Private School For Disabled	0 (0)	2 (100)	0 (0)	0 (0)	2 (100)
Government Others	0 (0)	2 (100)	0 (0)	0 (0)	0 (0)
Private Others	0 (0)	2 (100)	0 (0)	0 (0)	2 (100)

Note : Distance A : Less than 5 km; B : Between 5-10 km; C : 10+ km.; Source : Data Analysis is based on 2011 Census.

DISCLAIMER

The Terms of Use and Disclaimer of Datanet India Private Limited (hereinafter referred to as "Datanet") for use of this analysis report of **Kundara Assembly Constituency (Kundara Vidhan Sabha)** :-

1. **Assembly Factbook™** is a Registered Trade Mark owned by Datanet.
2. All the maps are sketched and graphical representation only and have not been drawn to the scale and also not to represent the actual geographical area or boundary of the unit.
3. The data for the aforesaid analysis is based on authentic sources and has been culled from the various publications of Census, CSO and NSSO for district and block level data, various central and state government departments, Central & State Elections Commissions and the concerned Returning Officers' releases, Electoral Rolls, Election results and allied publications, internal assessment, surveys, estimates and analysis. Therefore, certain adjustment of data at micro level may have been done to arrive closer to the macro data.
4. Data have been provided on an "As Is" and "As AVAILABLE" basis
5. The colours shown in the maps or diagram and charts of a particular party, alliance or AC are indicative and do not represent them.
6. This publication which includes maps, sheets, graphs and data would be the property under copyright of Datanet only. The user may use these for its internal study, analysis and research purposes. It's public display, re-selling or any commercial uses by the user are not allowed.
7. Datanet has taken due care and caution in compilation and processing of data and allied information, but does not guarantee the accuracy, adequacy or completeness of any information/analysis and will be not responsible for any errors or omissions or for the results obtained from the use of such information/analysis.
8. All the contents for the publication have been culled from various authentic sources and Datanet reasonably believes such sources to be reliable, but does not make any representations, express or implied as to the accuracy or fitness of use of such information. The information or contents of the information/analysis do not constitute advice and should not be relied upon in making (or refraining from making) any decision. Any reliance placed upon the information provided by Datanet is the sole responsibility and strictly at the user's risk.
9. In no event will Datanet be liable for any damages (including, without limitation, damages for loss of business projects, or loss of profits) arising in contract, tort or otherwise from the use of or inability to use any of its contents, or from any action taken (or refrained from being taken) as a result of using the analysis or any of its contents. Datanet its directors, owners, editors, officials, employees, distributor and agents or any associate will not be liable for any errors in the information contained or any consequences arising from the use of the contents of the provided information/analysis.
10. If any provision of these terms and conditions is held invalid or illegal or unenforceable for any reason by any court of competent jurisdiction, such provision shall be severed and the remainder of provisions of the terms and conditions shall continue in full force and effect as if the Term of Use had been executed with the invalid, illegal or unenforceable provision eliminated.
11. If there are any discrepancies in the information provided, please bring it to attention of Datanet for suitable rectification measures.

**Buy Online This Complete Book At
Datanet India eBooks Store**

www.indiastatpublications.com

or go directly at

[http://www.indiastatpublications.com/
Assembly_factbook/Kerala/Kollam/ Kundara](http://www.indiastatpublications.com/Assembly_factbook/Kerala/Kollam/Kundara)



i **india**stat**elections**

ISBN : 978-93-5313-567-6



9 789353 135676