



Kerala

# Assembly Factbook™

Punalur Assembly Constituency

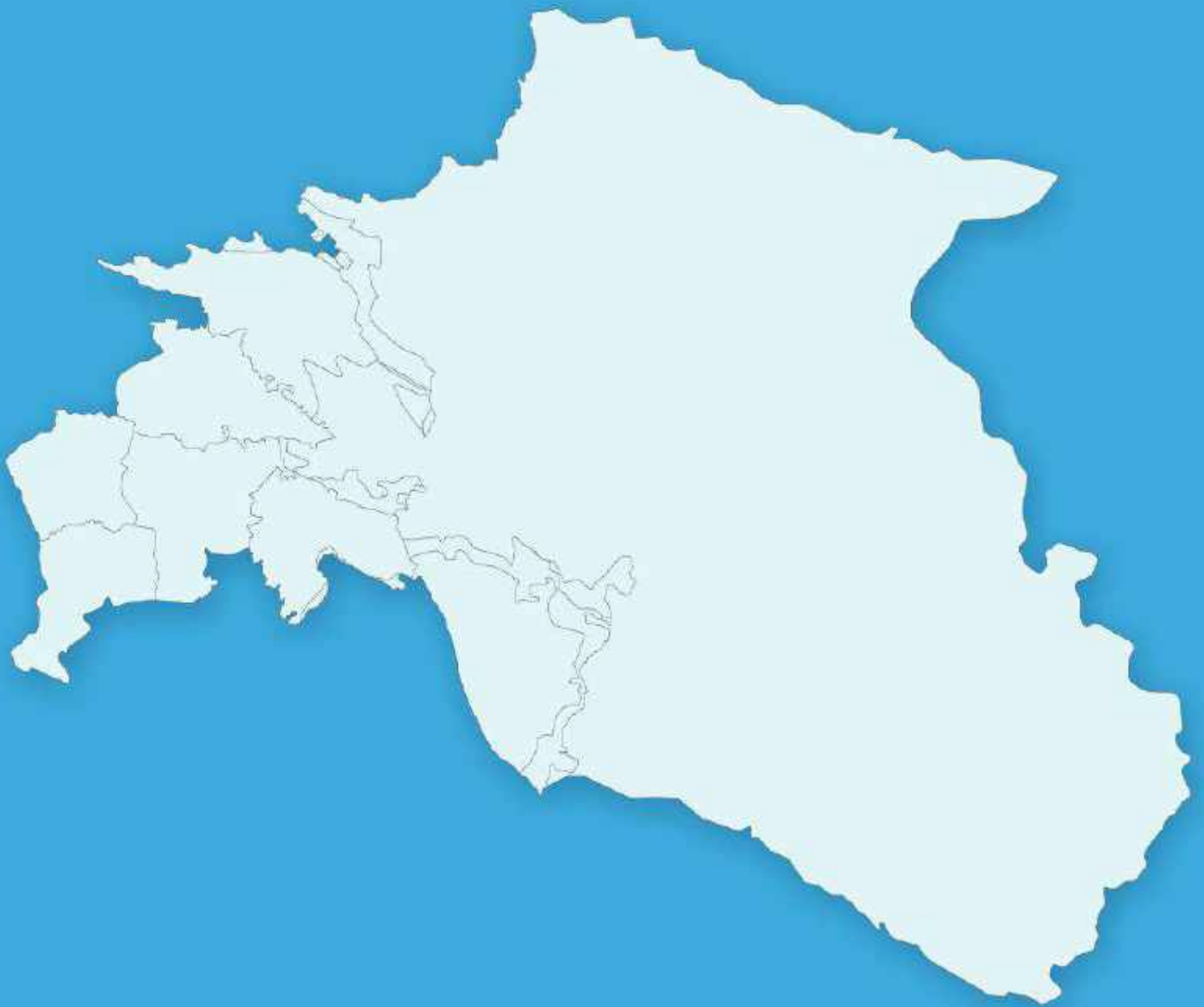


Key Electoral Data of Punalur  
Assembly Constituency (Vidhan Sabha)

Kerala

# Assembly Factbook™

Punalur Assembly Constituency



Punalur Vidhan Sabha

## **Editor & Director**

Dr. R.K. Thukral

## **Research Editor**

Dr. Shafeeq Rahman

## **Compiled, Researched and Published by Datanet India Pvt. Ltd.**

D-100, 1st Floor,

Okhla Industrial Area, Phase-I,  
New Delhi- 110020.

Ph.: 91-11- 43580781-84

Email : support@indiastatpublications.com

Website : www.indiastatelections.com

## **Online Book Store :**

www.indiastatpublications.com

**Report No. :** AFB/KR-121-0125

**ISBN :** 978-93-5313-598-0

**First Edition :** January, 2018

**Eighth Updated Edition :** January, 2025

**Price :** Rs.11500/-

US\$ 310

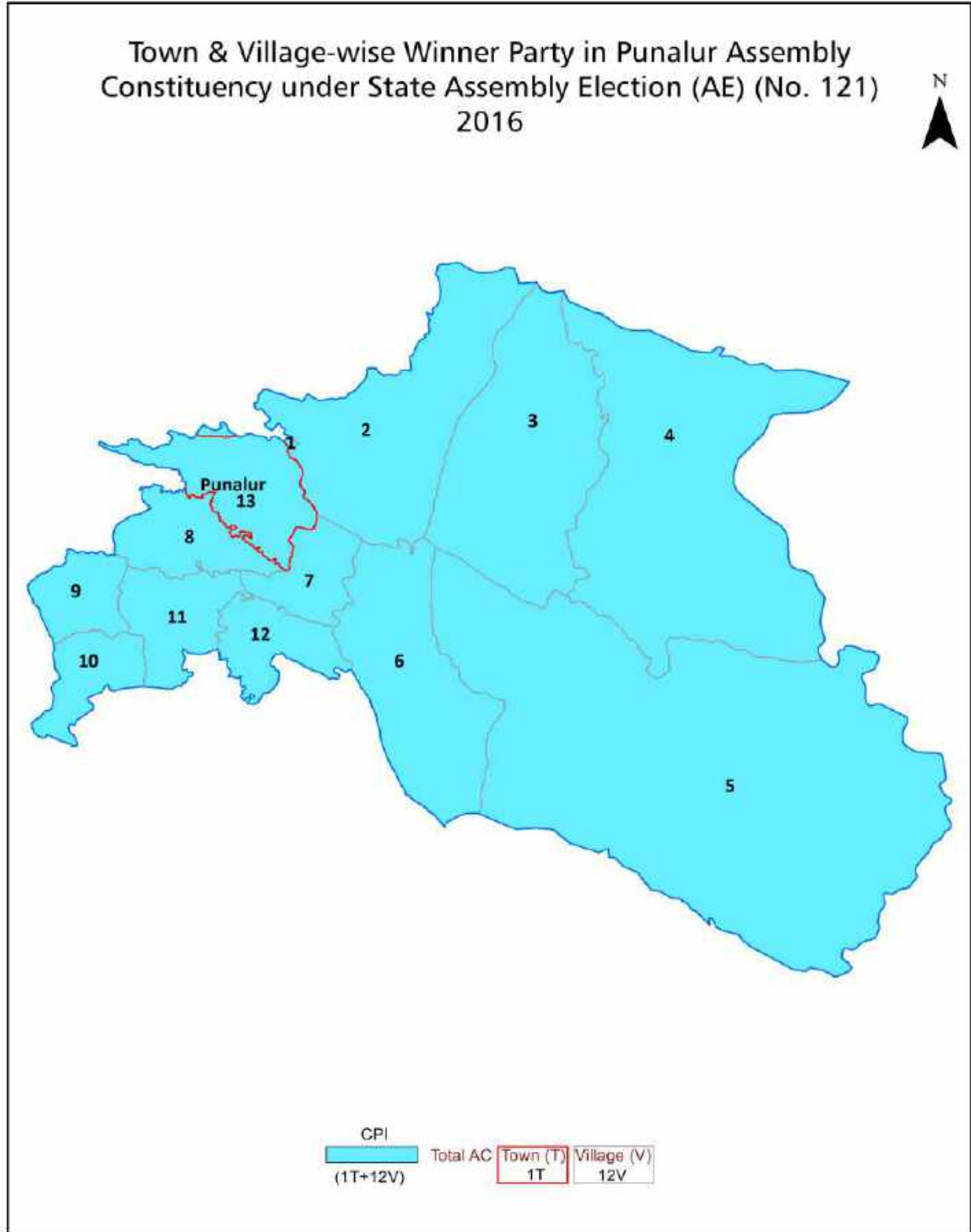
**© Datanet India Pvt. Ltd.**

All rights reserved. No part of this book may be reproduced, stored in a retrieval system or transmitted in any form or by any means, mechanical photocopying, photographing, scanning, recording or otherwise without the prior written permission of the publisher. Please refer to Disclaimer at page no. 247 for the use of this publication.

Printed in India

No.	Particulars	Page No.
	<b>Introduction</b>	
1	Assembly Constituency - (Vidhan Sabha) at a Glance   Features of Assembly as per Delimitation Commission of India (2008)	1-2
	<b>Location and Political Maps</b>	
2	Location Map   Boundaries of Assembly Constituency - (Vidhan Sabha) in District   Boundaries of Assembly Constituency under Parliamentary Constituency - (Lok Sabha)   Town & Village-wise Winner Parties- 2024, 2021, 2019, 2016, 2014 and 2011	3-10
	<b>Administrative Setup (2011)</b>	
3	District   Sub-district   Towns   Villages   Inhabited Villages   Uninhabited Villages   Village Panchayat   Intermediate Panchayat	11-12
	<b>Demographics (2011)</b>	
4	Population   Households   Rural/Urban Population   Towns and Villages by Population Size   Sex Ratio (Total & 0-6 Years)   Religious Population   Social Population   Literacy Rate	13-14
	<b>Electoral Features</b>	
5	Important Dates of Last Elections Held   Electors by Gender   Service Electors   Voters   Voters Turnout   Polling Stations & Average Number of Electors per Polling Station   Electors by Age Group   Present Elected Representatives	15-26
	<b>Historical Summary Election Results</b>	
6	Vote Share of Major Parties   Winning Margin (Number & Percentage)   Polarity of Parties   Summary Result of Assembly Segment of Parliamentary Elections 2024, 2019, 2014, 2009, 2004 and 1999   Summary Result of Assembly Elections 2021, 2016, 2011, 2006, 2001, 1996, 1991, 1987, 1982, 1980, 1977, 1970, 1967, 1965, 1960 and 1957	27-51
	<b>Polling Station Level Election Results</b>	
7	Name and Number of Polling Station 2024, 2021, 2019, 2016, 2014 and 2011   Polling Station-wise Electors, Voters & Voters Turnout 2024, 2021, 2019, 2016, 2014 and 2011   Polling Station wise Elections Results 2024, 2021, 2019, 2016, 2014 and 2011	52-226
	<b>Share of Assembly Constituency</b>	
8	Share of Assembly Constituency - (Vidhan Sabha) in State, District and Parliamentary Constituency - (Lok Sabha)	227
	<b>Socio-Economic Amenities (2011)</b>	
9	Access to Administrative Units   Agricultural, Manufacturing and Industrial Commodities   Demographic Indicators   Education   Health & Manpower   Drinking Water Supply   Sanitation   Entertainment and Recreations Infrastructure   Power   Food Allocation Distribution and Marketing of Agriculture Commodities Infrastructure   Transport and Road Infrastructure   Communication   Banking and Financial Services   Land Use   Irrigation Source	229-243
10	<b>Abbreviation &amp; Sources</b>	245
11	<b>Disclaimer</b>	247

## Location & Political Map



## Administrative Setup

### List of Village Panchayat & Intermediate Panchayat (Block) Name - 2011

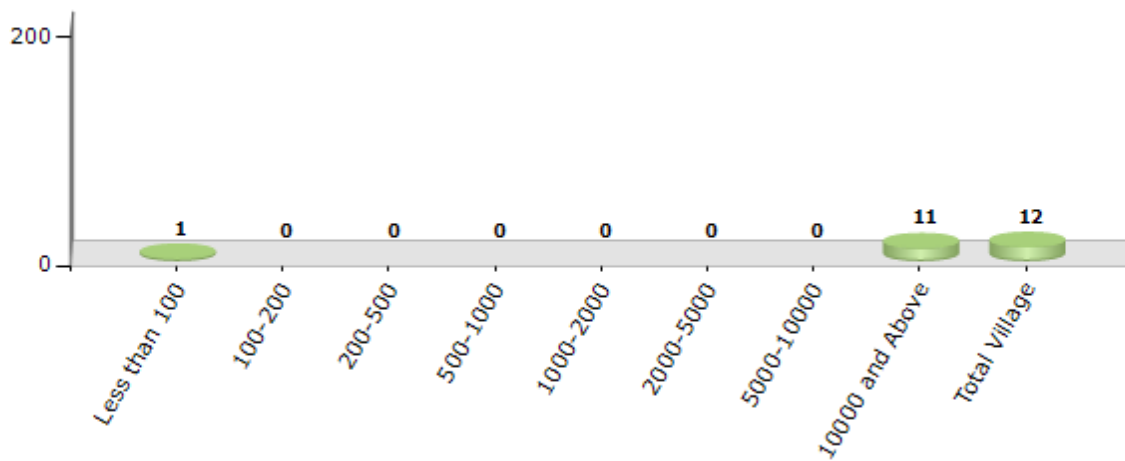
Village Name	Village Panchayat Name	Intermediate Panchayat Name
Anchal	Anchal	Anchal
Arackal	Edamulackal	Anchal
Arienkavu	Arienkavu	Anchal
Ayiranalloor	Eroor	Anchal
Edamon	Thenmala	Anchal
Edamulackal	Edamulackal	Anchal
Eroor	Eroor	Anchal
Karavaloor (Part)	Karavaloor	Anchal
Kulathupuzha	Kulathupuzha	Anchal
Thenmala	Thenmala, Arienkavu	Anchal
Thinkalkarikkakom	Kulathupuzha	Anchal
Valacode (Part)	Piravanthur	Pathanapuram

## Demographics

### Number of Villages by Population Size - 2011

Less than 100	100-200	200-500	500-1000	1000-2000	2000-5000	5000-10000	10000 and Above	Total Village
1	0	0	0	0	0	0	11	12

Number of Villages by Population Size - 2011



### Number of Towns by Population Size - 2011

Less than 4999	5000-9999	10000-19999	20000-49999	50000-99999	100000 and Above	Total Town
0	0	0	1	0	0	1

Number of Towns by Population Size - 2011



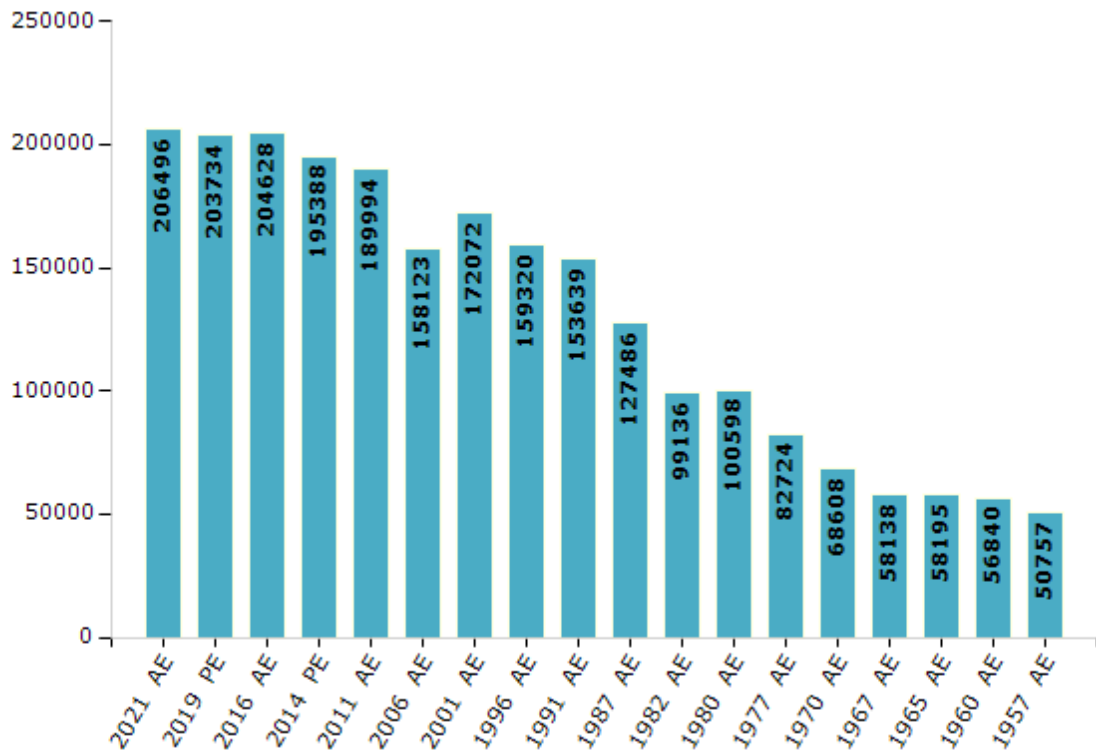
## Electoral Features

### Electors by Male & Female

Year	Male	Female	Others	Total
2021 AE	98497	107997	2	206496
2019 PE	97235	106497	2	203734
2016 AE	96985	107643	0	204628
2014 PE	92544	102844	0	195388
2011 AE	89953	100041	0	189994
2009 PE	-	-	-	-
2006 AE	74900	83223	-	158123
2004 PE	-	-	-	-
2001 AE	83381	88691	-	172072
1999 PE	-	-	-	-
1996 AE	78548	80772	-	159320

Year	Male	Female	Others	Total
1991 AE	76599	77040	-	153639
1987 AE	64348	63138	-	127486
1982 AE	49705	49431	-	99136
1980 AE	50579	50019	-	100598
1977 AE	42109	40615	-	82724
1970 AE	34876	33732	-	68608
1967 AE	-	-	-	58138
1965 AE	-	-	-	58195
1960 AE	-	-	-	56840
1957 AE	-	-	-	50757

Number of Electors



Note : AE : Assembly Election, PE : Assembly Segment of Parliamentary Election

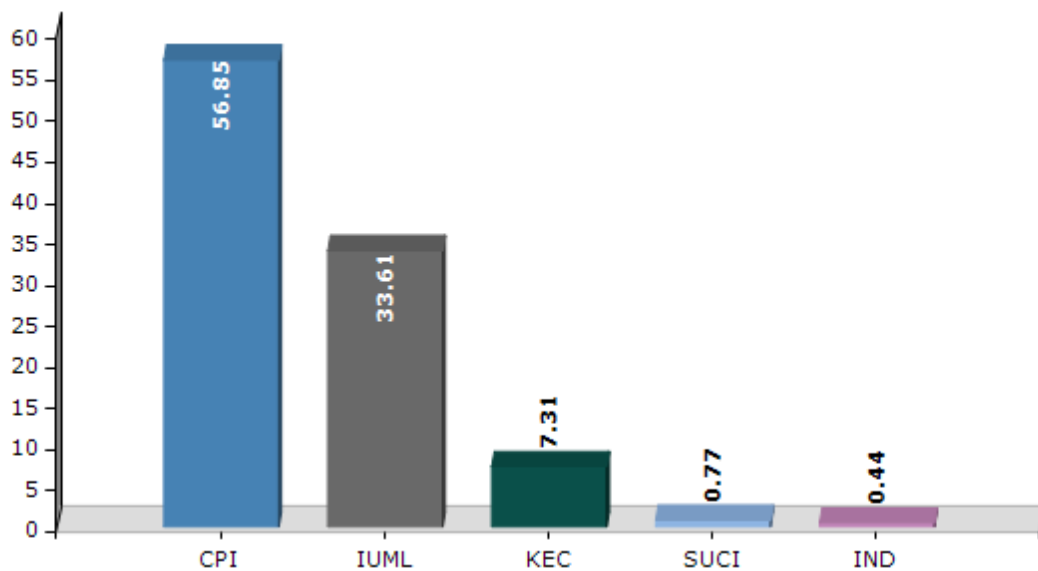


## Historical Summary Election Results

### Summary Result of Assembly Election - 2016

Candidate Name	Party	Votes	Votes %
Adv.K.Raju	CPI	82136	56.85
Dr.A.Younus Kunju	IUML	48554	33.61
Adv.Sisil Fernandes	KEC	10558	7.31
K.Sasankan	SUCI	1117	0.77
Nettayam Suji	IND	639	0.44
Satheeshkumar.B	SHS	415	0.29
Navas.M	IND	164	0.11
	NOTA	888	0.61

Votes Percentage of Top Parties - 2016



## Polling Station Level Election Results

### Number and Name of Polling Stations (PS) (2021)

Number of Polling Stations	Name of Polling Stations	Number of Polling Stations	Name of Polling Stations
1	St. George U. P. S., Ayoor (Main Building)	13	Jawahar H. S., Edamulakkal, Eastern Building (Southern Portion)
1A	St. George U. P. S., Ayoor (Main Building)	13A	Jawahar H. S., Edamulakkal, Eastern Building (Southern Portion)
2	St. George U. P. S., Ayoor (Northern Portion)	14	Jawahar H. S., Edamulakkal, Western Building
2A	St. George U. P. S., Ayoor (Northern Portion)	14A	Jawahar H. S., Edamulakkal, Western Building
3	Govt. Jawahar U .P. S., Ayoor	15	M. S. C. L. P. S., Padinjattinkara (Eastern Portion)
3A	Govt. Jawahar U .P. S., Ayoor	16	M. S. C. L. P. S., Padinjattinkara (Eastern Portion)
4	Jawahar H. S., Ayoor Eastern Building (Eastern Portion)	16A	M. S. C. L. P. S., Padinjattinkara (Eastern Portion)
5	Jawahar H. S., Ayoor Eastern Building (Western Portion)	17	M. S. E. L. P. S., Padinjattinkara (Western Portion)
5A	Jawahar H. S., Ayoor Eastern Building (Western Portion)	17A	M. S. E. L. P. S., Padinjattinkara (Western Portion)
6	Panchayath L. P. S., Ozhukuparakkal, Main Building Northern Portion	18	Govt. L. P. S., Perumannur (New Building)
6A	Panchayath L. P. S., Ozhukuparakkal, Main Building Northern Portion	18A	Govt. L. P. S., Perumannur (New Building)
7	Panchayath L. P. S., Ozhukuparakkal, Main Building Southern Portion	19	Govt. L. P. S., Perumannur New Building (Northern Portion)
7A	Panchayath L. P. S., Ozhukuparakkal, Main Building Southern Portion	20	RVHSS Valakom (New Building North)
8	Govt. L. P. S., Perungalloor	21	RVHSS Valakom (New Building South)
9	Panchayath Sisumandiram, Perungalloor	22	Govt. L. P. S., Edayam Eastern Building (Eastern Portion)
10	Govt. L. P. S., Edamulakkal (Eastern Portion)	23	Govt. L. P. S., Edayam (Western Portion)
10A	Govt. L. P. S., Edamulakkal (Eastern Portion)	24	Govt. L. P. S., Thadicadu, Eastern Building
11	Govt. L. P. S., Edamulakkal (Western Portion)	24A	Govt. L. P. S., Thadicadu, Eastern Building
11A	Govt. L. P. S., Edamulakkal (Western Portion)	25	VHS & H S S Thadicadu (Main Building, North)
12	Jawahar H. S., Edamulakkal, Western Building, (Northern Portion)	25A	VHS & H S S Thadicadu (Main Building, North)
12A	Jawahar H. S., Edamulakkal, Western Building, (Northern Portion)	26	VHS & H S S Thadicadu (Main Building, South)

Contd....

## Polling Station Level Election Results

### Polling Station-wise Votes Secured by Overall Top Five Parties in Punalur Assembly in Assembly Election (AE) under Kollam Parliamentary Constituency in Kerala (2021)

Number of Polling Station	Winner - P S Supal (CPI)	Runner-up - Abdurahiman Randathani (IUML)	3rd - Ayoor Murali (BJP)	4th - Shibu M Skaria (IND)	5th - K Mahesh (SUCI)	NOTA	Other	Total Votes Secured
22	438	174	98	1	3	4	3	721
23	490	110	116	4	0	7	6	733
24	223	143	13	0	1	2	0	382
24A	193	148	57	0	0	2	0	400
25	256	99	18	0	2	0	2	377
25A	229	184	11	0	1	0	0	425
26	409	132	48	2	1	6	3	601
27	214	100	66	0	2	2	5	389
27A	250	127	137	0	1	2	2	519
28	416	171	55	1	3	9	8	663
29	202	130	28	5	0	0	5	370
29A	204	143	47	3	0	4	3	404
30	302	173	19	1	0	2	5	502
31	296	212	40	0	1	1	1	551
32	229	125	66	0	3	3	1	427
32A	267	106	73	3	3	2	3	457
33	217	147	47	1	1	2	2	417
33A	266	170	62	5	3	1	3	510
34	226	147	20	0	1	0	1	395
34A	241	190	28	1	0	1	5	466
35	208	185	10	0	1	4	2	410
35A	221	226	45	0	2	0	3	497
36	283	113	17	0	0	0	0	413
36A	208	278	24	3	1	1	1	516
37	132	192	29	3	0	4	1	361
37A	246	120	82	1	2	1	2	454
38	251	206	85	7	2	5	1	557
39	130	115	58	1	0	1	4	309
39A	157	164	49	2	1	2	1	376
40	144	137	71	0	0	2	2	356
40A	193	167	84	1	2	5	2	454
41	214	87	30	10	1	1	0	343
41A	119	156	47	5	1	3	0	331
42	263	246	64	5	1	3	1	583
43	309	297	92	0	0	7	2	707

Contd....

## Polling Station Level Election Results

### Winner, Runner-up and 3rd Party Position & Winning Margin According to Polling Stations in Punalur Assembly in Assembly Election (AE) under Kollam Parliamentary Constituency in Kerala (2021)

Polling Station Number	Winner Party	Winner Votes (%)	Runner-up Party	Runner-up Votes (%)	Winning Margin Votes (%)	Third Party	Third Party Votes (%)	Other Votes (%)
44	CPI	150 (43.35)	IUML	132 (38.15)	18 (5.2)	BJP	53 (15.32)	11 (3.18)
44A	CPI	242 (55.76)	IUML	131 (30.18)	111 (25.58)	BJP	53 (12.21)	8 (1.84)
45	CPI	230 (57.36)	IUML	104 (25.94)	126 (31.42)	BJP	57 (14.21)	10 (2.49)
45A	CPI	217 (50.7)	BJP	118 (27.57)	99 (23.13)	IUML	93 (21.73)	0 (0)
46	CPI	189 (57.45)	IUML	101 (30.7)	88 (26.75)	BJP	37 (11.25)	2 (0.61)
46A	CPI	236 (57.99)	IUML	133 (32.68)	103 (25.31)	BJP	31 (7.62)	7 (1.72)
47	CPI	164 (40.8)	IUML	130 (32.34)	34 (8.46)	BJP	103 (25.62)	5 (1.24)
47A	CPI	236 (47.29)	IUML	182 (36.47)	54 (10.82)	BJP	77 (15.43)	4 (0.8)
48	CPI	303 (60.36)	IUML	99 (19.72)	204 (40.64)	BJP	96 (19.12)	4 (0.8)
49	CPI	429 (56.97)	IUML	231 (30.68)	198 (26.29)	BJP	88 (11.69)	5 (0.66)
50	CPI	501 (72.82)	IUML	143 (20.78)	358 (52.04)	BJP	40 (5.81)	4 (0.58)
51	CPI	200 (52.36)	BJP	97 (25.39)	103 (26.97)	IUML	74 (19.37)	11 (2.88)
51A	CPI	276 (60.13)	IUML	128 (27.89)	148 (32.24)	BJP	49 (10.68)	6 (1.31)
52	CPI	220 (58.67)	IUML	134 (35.73)	86 (22.94)	BJP	18 (4.8)	3 (0.8)
52A	CPI	348 (64.33)	IUML	116 (21.44)	232 (42.89)	BJP	73 (13.49)	4 (0.74)
53	CPI	373 (72.85)	BJP	96 (18.75)	277 (54.1)	IUML	40 (7.81)	3 (0.59)
53A	CPI	344 (67.32)	BJP	82 (16.05)	262 (51.27)	IUML	72 (14.09)	13 (2.54)
54	CPI	229 (62.91)	IUML	79 (21.7)	150 (41.21)	BJP	50 (13.74)	6 (1.65)
54A	CPI	321 (71.97)	BJP	64 (14.35)	257 (57.62)	IUML	55 (12.33)	6 (1.35)
55	CPI	172 (50.59)	IUML	134 (39.41)	38 (11.18)	BJP	20 (5.88)	14 (4.12)
55A	CPI	214 (51.69)	IUML	137 (33.09)	77 (18.6)	BJP	56 (13.53)	7 (1.69)
56	CPI	222 (56.06)	IUML	85 (21.46)	137 (34.6)	BJP	82 (20.71)	7 (1.77)
56A	CPI	250 (62.19)	IUML	86 (21.39)	164 (40.8)	BJP	61 (15.17)	5 (1.24)
57	CPI	275 (59.78)	BJP	104 (22.61)	171 (37.17)	IUML	72 (15.65)	9 (1.96)
57A	CPI	333 (65.81)	BJP	104 (20.55)	229 (45.26)	IUML	61 (12.06)	8 (1.58)
58	CPI	202 (47.87)	BJP	142 (33.65)	60 (14.22)	IUML	72 (17.06)	6 (1.42)
58A	CPI	277 (53.07)	BJP	147 (28.16)	130 (24.91)	IUML	87 (16.67)	11 (2.11)
59	CPI	226 (48.39)	IUML	131 (28.05)	95 (20.34)	BJP	104 (22.27)	6 (1.28)
59A	CPI	309 (59.08)	IUML	133 (25.43)	176 (33.65)	BJP	68 (13)	13 (2.49)
60	CPI	196 (44.85)	BJP	140 (32.04)	56 (12.81)	IUML	95 (21.74)	6 (1.37)
60A	CPI	208 (44.73)	BJP	139 (29.89)	69 (14.84)	IUML	106 (22.8)	12 (2.58)
61	CPI	198 (45)	IUML	194 (44.09)	4 (0.91)	BJP	42 (9.55)	6 (1.36)
62	CPI	315 (56.05)	IUML	136 (24.2)	179 (31.85)	BJP	106 (18.86)	5 (0.89)
63	CPI	203 (46.67)	BJP	132 (30.34)	71 (16.33)	IUML	91 (20.92)	9 (2.07)
63A	CPI	181 (39.69)	BJP	160 (35.09)	21 (4.6)	IUML	103 (22.59)	12 (2.63)

Contd....

## Socio-Economic Amenities - Rural

### Access to Education Facilities

Particulars	Number of Villages (% of Population)				
	Available	Not Available	If Not Available (Distance of Nearest Facility)		
			A	B	C
Govt. Primary School	11 (100)	1 (0)	0 (0)	0 (0)	0 (0)
Private Primary School	11 (100)	1 (0)	1 (0)	0 (0)	0 (0)
Govt. Middle School	10 (93)	2 (7)	1 (0)	0 (0)	0 (0)
Private Middle School	10 (89)	2 (11)	0 (0)	0 (0)	0 (0)
Govt. Secondary School	10 (94)	2 (6)	1 (0)	0 (0)	0 (0)
Private Secondary School	7 (64)	5 (36)	0 (0)	0 (0)	0 (0)
Govt. Senior Secondary School	8 (75)	4 (25)	0 (0)	0 (0)	0 (0)
Private Senior Secondary School	6 (58)	6 (42)	1 (0)	0 (0)	0 (0)
Govt. Arts and Science Degree College	1 (10)	11 (90)	0 (0)	2 (20)	0 (0)
Private Arts and Science Degree College	1 (17)	11 (83)	0 (0)	3 (18)	5 (35)
Govt. Engineering College	0 (0)	12 (100)	0 (0)	0 (0)	2 (5)
Private Engineering College	2 (17)	10 (83)	0 (0)	0 (0)	8 (77)
Govt. Medicine College	0 (0)	12 (100)	0 (0)	0 (0)	0 (0)
Private Medicine College	0 (0)	12 (100)	0 (0)	0 (0)	12 (100)
Govt. Management Institute	0 (0)	12 (100)	0 (0)	0 (0)	0 (0)
Private Management Institute	0 (0)	12 (100)	0 (0)	1 (9)	11 (91)
Govt. Polytechnic	0 (0)	12 (100)	0 (0)	3 (18)	7 (62)
Private Polytechnic	0 (0)	12 (100)	0 (0)	1 (11)	1 (9)
Govt. Vocational Training School/ITI	4 (39)	8 (61)	2 (21)	1 (9)	3 (18)
Private Vocational Training School/ITI	1 (8)	11 (92)	0 (0)	2 (12)	0 (0)
Govt. Non Formal Training Centre	0 (0)	12 (100)	1 (10)	1 (0)	7 (53)
Private Non Formal Training Centre	1 (17)	11 (83)	1 (11)	0 (0)	1 (9)
Govt. School For Disabled	0 (0)	12 (100)	0 (0)	2 (11)	2 (12)
Private School For Disabled	0 (0)	12 (100)	0 (0)	1 (17)	7 (60)
Government Others	1 (12)	11 (88)	0 (0)	0 (0)	0 (0)
Private Others	2 (29)	10 (71)	3 (26)	2 (11)	5 (34)

Note : Distance A : Less than 5 km; B : Between 5-10 km; C : 10+ km.; Source : Data Analysis is based on 2011 Census.

## DISCLAIMER

The Terms of Use and Disclaimer of Datanet India Private Limited (hereinafter referred to as "Datanet") for use of this analysis report of **Punalur Assembly Constituency (Punalur Vidhan Sabha)** :-

1. **Assembly Factbook™** is a Registered Trade Mark owned by Datanet.
2. All the maps are sketched and graphical representation only and have not been drawn to the scale and also not to represent the actual geographical area or boundary of the unit.
3. The data for the aforesaid analysis is based on authentic sources and has been culled from the various publications of Census, CSO and NSSO for district and block level data, various central and state government departments, Central & State Elections Commissions and the concerned Returning Officers' releases, Electoral Rolls, Election results and allied publications, internal assessment, surveys, estimates and analysis. Therefore, certain adjustment of data at micro level may have been done to arrive closer to the macro data.
4. Data have been provided on an "As Is" and "As AVAILABLE" basis
5. The colours shown in the maps or diagram and charts of a particular party, alliance or AC are indicative and do not represent them.
6. This publication which includes maps, sheets, graphs and data would be the property under copyright of Datanet only. The user may use these for its internal study, analysis and research purposes. It's public display, re-selling or any commercial uses by the user are not allowed.
7. Datanet has taken due care and caution in compilation and processing of data and allied information, but does not guarantee the accuracy, adequacy or completeness of any information/analysis and will be not responsible for any errors or omissions or for the results obtained from the use of such information/analysis.
8. All the contents for the publication have been culled from various authentic sources and Datanet reasonably believes such sources to be reliable, but does not make any representations, express or implied as to the accuracy or fitness of use of such information. The information or contents of the information/analysis do not constitute advice and should not be relied upon in making (or refraining from making) any decision. Any reliance placed upon the information provided by Datanet is the sole responsibility and strictly at the user's risk.
9. In no event will Datanet be liable for any damages (including, without limitation, damages for loss of business projects, or loss of profits) arising in contract, tort or otherwise from the use of or inability to use any of its contents, or from any action taken (or refrained from being taken) as a result of using the analysis or any of its contents. Datanet its directors, owners, editors, officials, employees, distributor and agents or any associate will not be liable for any errors in the information contained or any consequences arising from the use of the contents of the provided information/analysis.
10. If any provision of these terms and conditions is held invalid or illegal or unenforceable for any reason by any court of competent jurisdiction, such provision shall be severed and the remainder of provisions of the terms and conditions shall continue in full force and effect as if the Term of Use had been executed with the invalid, illegal or unenforceable provision eliminated.
11. If there are any discrepancies in the information provided, please bring it to attention of Datanet for suitable rectification measures.

**Buy Online This Complete Book At  
Datanet India eBooks Store**

[www.indiastatpublications.com](http://www.indiastatpublications.com)

or go directly at

[http://www.indiastatpublications.com/  
Assembly\\_factbook/Kerala/Kollam/ Punalur](http://www.indiastatpublications.com/Assembly_factbook/Kerala/Kollam/Punalur)

  **india**stat**elections**

