



Kerala

# Assembly Factbook™

Ettumanoor Assembly Constituency



Key Electoral Data of Ettumanoor  
Assembly Constituency (Vidhan Sabha)

Kerala

# Assembly Factbook™

Ettumanoor Assembly Constituency



Ettumanoor Vidhan Sabha

## **Editor & Director**

Dr. R.K. Thukral

## **Research Editor**

Dr. Shafeeq Rahman

## **Compiled, Researched and Published by Datanet India Pvt. Ltd.**

D-100, 1st Floor,

Okhla Industrial Area, Phase-I,  
New Delhi- 110020.

Ph.: 91-11- 43580781-84

Email : support@indiastatpublications.com

Website : www.indiastatelections.com

## **Online Book Store :**

www.indiastatpublications.com

**Report No. :** AFB/KR-096-0125

**ISBN :** 978-93-5313-540-9

**First Edition :** January, 2018

**Eighth Updated Edition :** January, 2025

**Price :** Rs.11500/-

US\$ 310

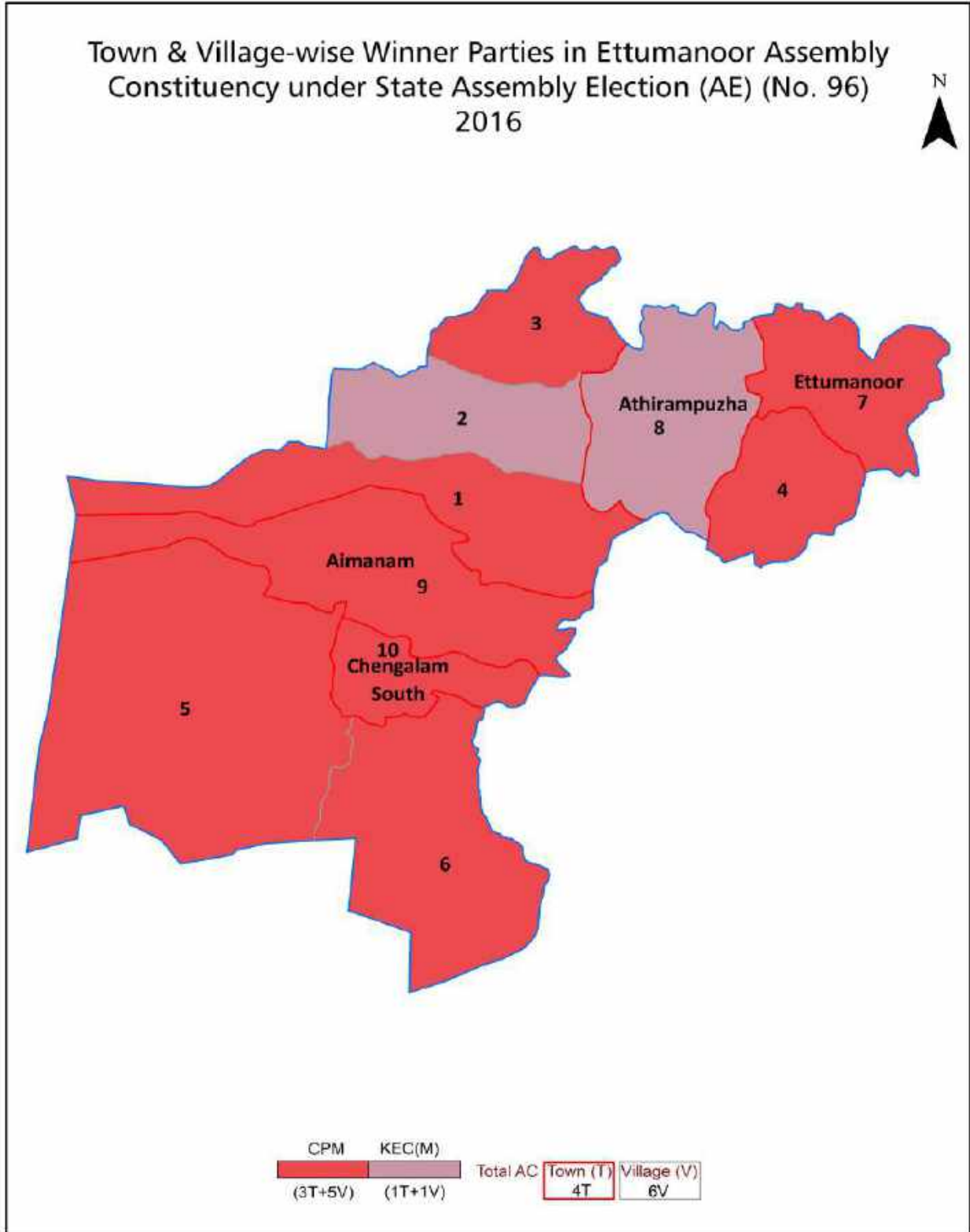
**© Datanet India Pvt. Ltd.**

All rights reserved. No part of this book may be reproduced, stored in a retrieval system or transmitted in any form or by any means, mechanical photocopying, photographing, scanning, recording or otherwise without the prior written permission of the publisher. Please refer to Disclaimer at page no. 220 for the use of this publication.

Printed in India

No.	Particulars	Page No.
	<b>Introduction</b>	
1	Assembly Constituency - (Vidhan Sabha) at a Glance   Features of Assembly as per Delimitation Commission of India (2008)	1-2
	<b>Location and Political Maps</b>	
2	Location Map   Boundaries of Assembly Constituency - (Vidhan Sabha in District   Boundaries of Assembly Constituency under Parliamentary Constituency - (Lok Sabha)   Town & Village-wise Winner Parties- 2024, 2021, 2019, 2016, 2014, 2011 and 2009	3-10
	<b>Administrative Setup (2011)</b>	
3	District   Sub-district   Towns   Villages   Inhabited Villages   Uninhabited Villages   Village Panchayat   Intermediate Panchayat	11-12
	<b>Demographics (2011)</b>	
4	Population   Households   Rural/Urban Population   Towns and Villages by Population Size   Sex Ratio (Total & 0-6 Years)   Religious Population   Social Population   Literacy Rate	13-14
	<b>Electoral Features</b>	
5	Important Dates of Last Elections Held   Electors by Gender   Service Electors   Voters   Voters Turnout   Polling Stations & Average Number of Electors per Polling Station   Electors by Age Group   Present Elected Representatives	15-26
	<b>Historical Summary Election Results</b>	
6	Vote Share of Major Parties   Winning Margin (Number & Percentage   Polarity of Parties   Summary Result of Assembly Segment of Parliamentary Elections 2024, 2019, 2014, 2009, 2004 and 1999   Summary Result of Assembly Elections 2021, 2016, 2011, 2006, 2001, 1996, 1991, 1987, 1982, 1980, 1977, 1970, 1967, 1965, 1960 and 1957	27-51
	<b>Polling Station Level Election Results</b>	
7	Name and Number of Polling Station 2024, 2021, 2019, 2016, 2014, 2011 and 2009   Polling Station-wise Electors, Voters & Voters Turnout 2024, 2021, 2019, 2016, 2014, 2011 and 2009   Polling Station wise Elections Results 2024, 2021, 2019, 2016, 2014, 2011 and 2009	52-199
	<b>Share of Assembly Constituency</b>	
8	Share of Assembly Constituency - (Vidhan Sabha) in State, District and Parliamentary Constituency - (Lok Sabha)	200
	<b>Socio-Economic Amenities (2011)</b>	
9	Access to Administrative Units   Agricultural, Manufacturing and Industrial Commodities   Demographic Indicators   Education   Health & Manpower   Drinking Water Supply   Sanitation   Entertainment and Recreations Infrastructure   Power   Food Allocation Distribution and Marketing of Agriculture Commodities Infrastructure   Transport and Road Infrastructure   Communication   Banking and Financial Services   Land Use   Irrigation Source	202-216
10	<b>Abbreviation &amp; Sources</b>	218
11	<b>Disclaimer</b>	220

Location & Political Map



## Administrative Setup

### List of Village Panchayat & Intermediate Panchayat (Block) Name - 2011

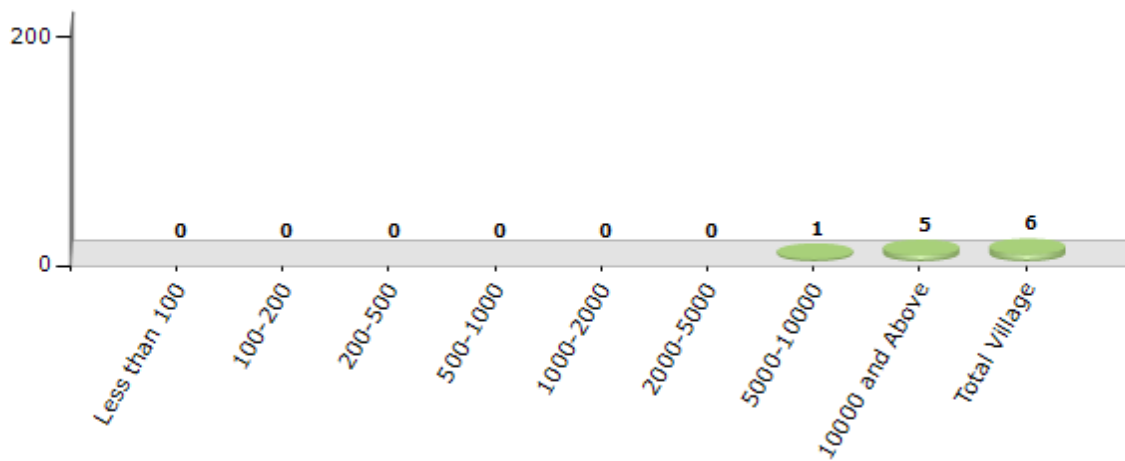
Village Name	Village Panchayat Name	Intermediate Panchayat Name
Arpookara	Arpookara	Ettumanoor
Kaipuzha	Arpookara, Neendoor	Ettumanoor
Kumarakam	Kumarakam, Aimanam	Ettumanoor
Onamthuruth	Neendoor	Ettumanoor
Peroor	Ettumanoor	Ettumanoor
Thiruvarpu	Thiruvarpu	Pallom

## Demographics

### Number of Villages by Population Size - 2011

Less than 100	100-200	200-500	500-1000	1000-2000	2000-5000	5000-10000	10000 and Above	Total Village
0	0	0	0	0	0	1	5	6

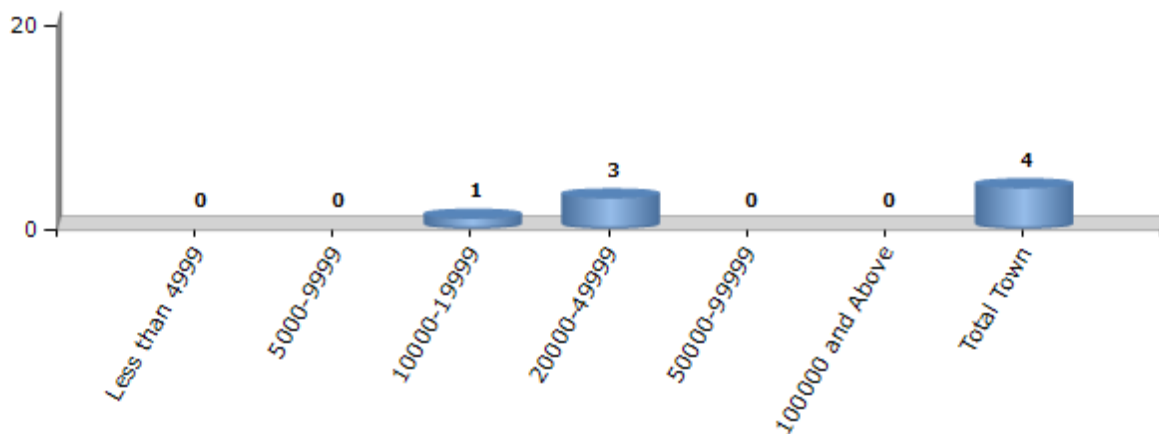
Number of Villages by Population Size - 2011



### Number of Towns by Population Size - 2011

Less than 4999	5000-9999	10000-19999	20000-49999	50000-99999	100000 and Above	Total Town
0	0	1	3	0	0	4

Number of Towns by Population Size - 2011

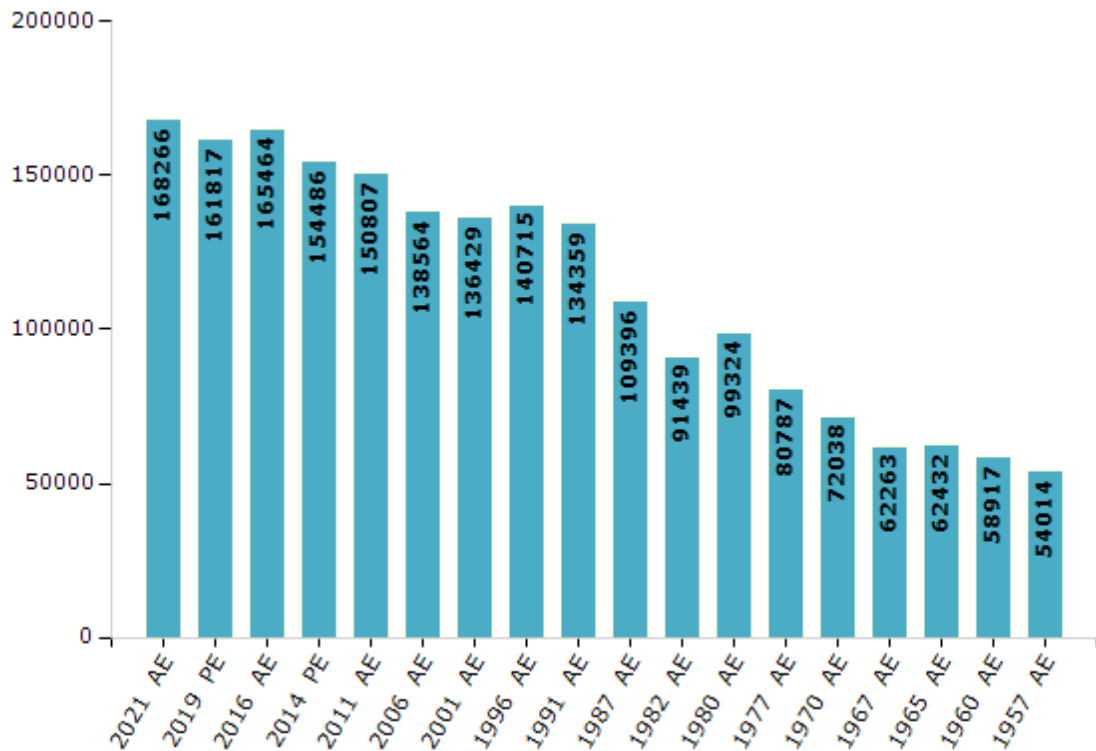


## Electoral Features

### Electors by Male & Female

Year	Male	Female	Others	Total	Year	Male	Female	Others	Total
2021 AE	82306	85959	1	168266	1991 AE	67581	66778	-	134359
2019 PE	79676	82140	1	161817	1987 AE	55097	54299	-	109396
2016 AE	81165	84299	0	165464	1982 AE	46066	45373	-	91439
2014 PE	76846	77640	0	154486	1980 AE	50046	49278	-	99324
2011 AE	74710	76097	0	150807	1977 AE	40922	39865	-	80787
2009 PE	-	-	-	-	1970 AE	34223	37815	-	72038
2006 AE	69008	69556	-	138564	1967 AE	-	-	-	62263
2004 PE	-	-	-	-	1965 AE	-	-	-	62432
2001 AE	68268	68161	-	136429	1960 AE	-	-	-	58917
1999 PE	-	-	-	-	1957 AE	-	-	-	54014
1996 AE	70175	70540	-	140715					

Number of Electors



Note : AE : Assembly Election, PE : Assembly Segment of Parliamentary Election

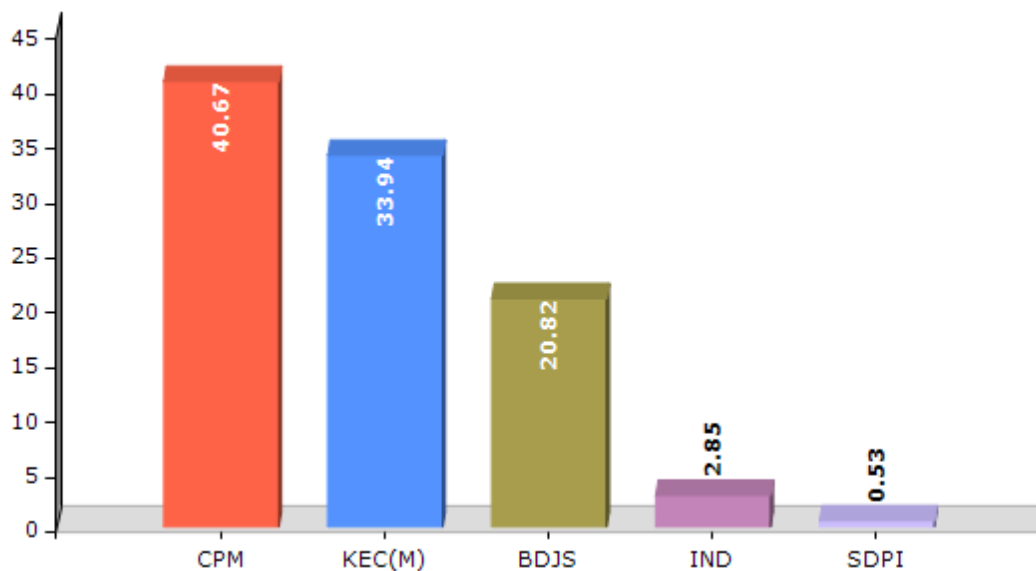


## Historical Summary Election Results

### Summary Result of Assembly Election - 2016

Candidate Name	Party	Votes	Votes %
Suresh Kurup	CPM	53805	40.67
Thomas Chazhikadan	KEC(M)	44906	33.94
A G Thankappan	BDJS	27540	20.82
Josemon Mundackal	IND	3774	2.85
Abdul Nazar	SDPI	706	0.53
Adv. C P Rajesh	BSP	453	0.34
M S Noushad	PDP	338	0.26
Asharaj	SUCI	182	0.14
	NOTA	600	0.45

Votes Percentage of Top Parties - 2016



## Polling Station Level Election Results

### Number and Name of Polling Stations (PS) (2021)

Number of Polling Stations	Name of Polling Stations	Number of Polling Stations	Name of Polling Stations
1	Panchayat L.P.S. (East Portion), Kurumulloor	20	St. Grigorious U.P.S. (East Portion), Mannarkunnu
1A	Panchayat L.P.S. (East Portion), Kurumulloor	20A	St. Grigorious U.P.S. (East Portion), Mannarkunnu
2	Panchayat L.P.S. (West Portion), Kurumulloor	21	St. Grigorious U.P.S. (West Portion), Mannarkunnu
3	Government L.P.S. (West Portion), Onamthuruthu	21A	St. Grigorious U.P.S. (West Portion), Mannarkunnu
4	St. Michael's L.P.S., Neendoor	22	Government U.P.S. (North Portion), Kottackupuram
5	Public Library, Neendoor	22A	Government U.P.S. (North Portion), Kottackupuram
6	Government L.P.S. (South Portion), Onamthuruthu	23	Government U.P.S. (South Portion), Kottackupuram
7	Jayanthi Mahila Samajam Building, Onamthuruthu	24	Government U.P.S. (Middle portion of East building), Kottackupuram
8	Panchayath Office, Neendoor	25	L.P.S. (North Portion), Kattathy
9	Sree Krishna Vilasam H.S.S. (West Building, South Portion) Neendoor	25A	L.P.S. (North Portion), Kattathy
10	Sree Krishna Vilasam H.S.S. (East Portion), Neendoor	26	L.P.S. (Middle Portion), Kattathy
11	Sree Krishna Vilasam H.S.S. (West Portion), Neendoor	26A	L.P.S. (Middle Portion), Kattathy
12	St. Margit U.P.S., Kaippuzha	27	Ettumanoorappan College Auditorium
12A	St. Margit U.P.S., Kaippuzha	27A	Ettumanoorappan College Auditorium
13	St. Mathews L P S (North Building) Kaipuzha	28	St. Mary's U.P.S. (Main Building- North Portion), Athirampuzha
14	St. Terasas L.P.S. Palathuruthu (New Building North Portion)	28A	St. Mary's U.P.S. (Main Building- North Portion), Athirampuzha
15	St. Mathews L P S (South Building) Kaipuzha	29	St. Mary's U.P.S. (South Building - Middle Portion), Athirampuzha
16	Sreekrishna Vilasam L.P.S. (West Portion), Kaippuzha	29A	St. Mary's U.P.S. (South Building - Middle Portion), Athirampuzha
17	Sreekrishna Vilasam L.P.S. (East Portion), Kaippuzha	30	St. Mary's U.P.S. (South Building South East - Portion), Athirampuzha
18	St. Terasas L.P.S. Palathuruthu (New Building South Portion)	31	St. Alosious L.P.S. (East Portion), Athirampuzha
19	Anganawadi No. 101, Ambedkar Colony Kaippuzha.	31A	St. Alosious L.P.S. (East Portion), Athirampuzha

Contd....

## Polling Station Level Election Results

### Polling Station-wise Votes Secured by Overall Top Five Parties in Ettumanoor Assembly in Assembly Election (AE) under Kottayam Parliamentary Constituency in Kerala (2021)

Number of Polling Station	Winner - V N Vasavan (CPI(M))	Runner-up - Adv. Prince Lukose (KEC)	3rd - T N Harikumar (BJP)	4th - Lathika Subhash (IND)	5th - Jijith K Joy (BSP)	NOTA	Other	Total Votes Secured
28	140	215	27	16	3	0	3	404
28A	150	221	12	17	3	6	0	409
29	158	224	31	28	8	3	3	455
29A	179	182	25	28	9	3	2	428
30	98	75	73	28	2	2	1	279
31	120	200	14	13	10	2	1	360
31A	140	204	10	24	7	5	0	390
32	64	201	6	3	5	2	0	281
33	181	326	38	27	5	2	3	582
34	227	277	20	23	6	2	2	557
35	236	173	36	17	4	5	2	473
35A	303	101	51	32	1	1	1	490
36	173	158	31	20	5	2	1	390
36A	133	173	29	21	2	4	1	363
37	211	268	63	39	6	6	1	594
38	282	303	90	36	5	0	0	716
39	244	277	59	47	4	2	4	637
40	182	173	17	9	1	4	4	390
40A	151	192	23	20	2	7	4	399
41	115	198	20	25	3	3	0	364
41A	113	190	19	25	6	6	4	363
42	136	272	12	15	0	3	2	440
42A	133	269	13	8	4	1	2	430
43	104	227	19	19	4	3	3	379
43A	168	219	27	6	6	2	1	429
44	123	212	20	22	2	2	1	382
44A	144	235	5	11	0	3	1	399
45	229	182	32	21	11	3	5	483
45A	170	280	8	25	0	3	1	487
46	125	177	40	12	4	4	0	362
46A	92	190	14	35	3	5	1	340
47	102	191	12	23	5	1	0	334
47A	126	209	24	18	3	3	2	385
48	117	258	8	34	10	3	1	431
48A	99	266	15	26	3	3	3	415

Contd....

## Polling Station Level Election Results

### Winner, Runner-up and 3rd Party Position & Winning Margin According to Polling Stations in Ettumanoor Assembly in Assembly Election (AE) under Kottayam Parliamentary Constituency in Kerala (2021)

Polling Station Number	Winner Party	Winner Votes (%)	Runner-up Party	Runner-up Votes (%)	Winning Margin Votes (%)	Third Party	Third Party Votes (%)	Other Votes (%)
49	KEC	279 (71.72)	CPI(M)	95 (24.42)	184 (47.3)	IND (LS)	7 (1.8)	8 (2.06)
49A	KEC	234 (63.76)	CPI(M)	103 (28.07)	131 (35.69)	IND (LS)	14 (3.81)	16 (4.36)
50	KEC	251 (40.95)	CPI(M)	246 (40.13)	5 (0.82)	IND (LS)	55 (8.97)	61 (9.95)
51	CPI(M)	143 (44.41)	KEC	90 (27.95)	53 (16.46)	IND (LS)	41 (12.73)	48 (14.91)
51A	CPI(M)	129 (40.69)	KEC	115 (36.28)	14 (4.41)	IND (LS)	45 (14.2)	28 (8.83)
52	KEC	241 (41.13)	CPI(M)	238 (40.61)	3 (0.52)	IND (LS)	56 (9.56)	51 (8.7)
53	BJP	314 (44.73)	CPI(M)	171 (24.36)	143 (20.37)	KEC	111 (15.81)	106 (15.1)
54	CPI(M)	121 (32.27)	BJP	110 (29.33)	11 (2.94)	KEC	77 (20.53)	67 (17.87)
54A	CPI(M)	116 (32.68)	BJP	93 (26.2)	23 (6.48)	KEC	69 (19.44)	77 (21.69)
55	CPI(M)	284 (47.73)	KEC	211 (35.46)	73 (12.27)	IND (LS)	50 (8.4)	50 (8.4)
56	CPI(M)	208 (45.71)	KEC	166 (36.48)	42 (9.23)	IND (LS)	38 (8.35)	43 (9.45)
56A	KEC	177 (41.94)	CPI(M)	157 (37.2)	20 (4.74)	IND (LS)	45 (10.66)	43 (10.19)
57	KEC	170 (49.71)	CPI(M)	116 (33.92)	54 (15.79)	IND (LS)	35 (10.23)	21 (6.14)
57A	CPI(M)	197 (52.82)	KEC	116 (31.1)	81 (21.72)	IND (LS)	39 (10.46)	21 (5.63)
58	CPI(M)	204 (44.64)	KEC	118 (25.82)	86 (18.82)	IND (LS)	68 (14.88)	67 (14.66)
58A	CPI(M)	185 (41.2)	KEC	134 (29.84)	51 (11.36)	IND (LS)	66 (14.7)	64 (14.25)
59	KEC	190 (41.67)	CPI(M)	177 (38.82)	13 (2.85)	BJP	48 (10.53)	41 (8.99)
59A	KEC	199 (42.61)	CPI(M)	182 (38.97)	17 (3.64)	BJP	40 (8.57)	46 (9.85)
60	KEC	174 (40.94)	CPI(M)	156 (36.71)	18 (4.23)	IND (LS)	56 (13.18)	39 (9.18)
60A	CPI(M)	183 (45.86)	KEC	136 (34.09)	47 (11.77)	IND (LS)	54 (13.53)	26 (6.52)
61	KEC	187 (41.93)	CPI(M)	138 (30.94)	49 (10.99)	IND (LS)	67 (15.02)	54 (12.11)
61A	CPI(M)	208 (52.13)	KEC	118 (29.57)	90 (22.56)	BJP	35 (8.77)	38 (9.52)
62	CPI(M)	303 (42.32)	KEC	225 (31.42)	78 (10.9)	IND (LS)	122 (17.04)	66 (9.22)
63	CPI(M)	251 (47.45)	KEC	127 (24.01)	124 (23.44)	BJP	85 (16.07)	66 (12.48)
64	BJP	114 (35.19)	CPI(M)	102 (31.48)	12 (3.71)	KEC	57 (17.59)	51 (15.74)
64A	KEC	143 (44.83)	CPI(M)	83 (26.02)	60 (18.81)	BJP	59 (18.5)	34 (10.66)
65	CPI(M)	236 (32.11)	BJP	227 (30.88)	9 (1.23)	KEC	163 (22.18)	109 (14.83)
66	KEC	150 (44.64)	CPI(M)	72 (21.43)	78 (23.21)	IND (LS)	60 (17.86)	54 (16.07)
66A	KEC	155 (48.74)	CPI(M)	106 (33.33)	49 (15.41)	BJP	29 (9.12)	28 (8.81)
67	CPI(M)	204 (52.85)	KEC	81 (20.98)	123 (31.87)	IND (LS)	55 (14.25)	46 (11.92)
67A	CPI(M)	193 (49.61)	KEC	111 (28.53)	82 (21.08)	IND (LS)	48 (12.34)	37 (9.51)
68	CPI(M)	174 (45.67)	KEC	110 (28.87)	64 (16.8)	IND (LS)	63 (16.54)	34 (8.92)
68A	CPI(M)	193 (46.51)	IND (LS)	119 (28.67)	74 (17.84)	KEC	77 (18.55)	26 (6.27)
69	CPI(M)	192 (47.52)	KEC	83 (20.54)	109 (26.98)	IND (LS)	70 (17.33)	59 (14.6)
69A	CPI(M)	145 (35.98)	IND (LS)	107 (26.55)	38 (9.43)	KEC	85 (21.09)	66 (16.38)

Contd....

## Socio-Economic Amenities - Rural

### Access to Education Facilities

Particulars	Number of Villages (% of Population)				
	Available	Not Available	If Not Available (Distance of Nearest Facility)		
			A	B	C
Govt. Primary School	6 (100)	0 (0)	0 (0)	0 (0)	0 (0)
Private Primary School	6 (100)	0 (0)	0 (0)	0 (0)	0 (0)
Govt. Middle School	5 (86)	1 (14)	0 (0)	0 (0)	0 (0)
Private Middle School	3 (56)	3 (44)	0 (0)	0 (0)	0 (0)
Govt. Secondary School	4 (67)	2 (33)	0 (0)	0 (0)	0 (0)
Private Secondary School	3 (56)	3 (44)	0 (0)	0 (0)	0 (0)
Govt. Senior Secondary School	4 (67)	2 (33)	0 (0)	0 (0)	0 (0)
Private Senior Secondary School	3 (56)	3 (44)	0 (0)	0 (0)	0 (0)
Govt. Arts and Science Degree College	0 (0)	6 (100)	1 (6)	0 (0)	0 (0)
Private Arts and Science Degree College	1 (23)	5 (77)	3 (57)	1 (14)	0 (0)
Govt. Engineering College	0 (0)	6 (100)	0 (0)	0 (0)	0 (0)
Private Engineering College	0 (0)	6 (100)	1 (19)	3 (44)	2 (37)
Govt. Medicine College	1 (24)	5 (76)	0 (0)	3 (39)	2 (37)
Private Medicine College	0 (0)	6 (100)	0 (0)	0 (0)	0 (0)
Govt. Management Institute	0 (0)	6 (100)	0 (0)	1 (19)	0 (0)
Private Management Institute	0 (0)	6 (100)	0 (0)	3 (43)	2 (38)
Govt. Polytechnic	0 (0)	6 (100)	1 (23)	1 (14)	4 (63)
Private Polytechnic	0 (0)	6 (100)	0 (0)	0 (0)	0 (0)
Govt. Vocational Training School/ITI	2 (20)	4 (80)	1 (19)	3 (61)	0 (0)
Private Vocational Training School/ITI	0 (0)	6 (100)	0 (0)	0 (0)	0 (0)
Govt. Non Formal Training Centre	0 (0)	6 (100)	0 (0)	1 (23)	1 (14)
Private Non Formal Training Centre	1 (14)	5 (86)	1 (19)	2 (30)	0 (0)
Govt. School For Disabled	0 (0)	6 (100)	0 (0)	0 (0)	1 (14)
Private School For Disabled	1 (24)	5 (76)	1 (19)	1 (6)	2 (37)
Government Others	0 (0)	6 (100)	0 (0)	0 (0)	0 (0)
Private Others	0 (0)	6 (100)	0 (0)	0 (0)	6 (100)

Note : Distance A : Less than 5 km; B : Between 5-10 km; C : 10+ km.; Source : Data Analysis is based on 2011 Census.

## DISCLAIMER

The Terms of Use and Disclaimer of Datanet India Private Limited (hereinafter referred to as "Datanet") for use of this analysis report of **Ettumanoor Assembly Constituency (Ettumanoor Vidhan Sabha)** :-

1. **Assembly Factbook™** is a Registered Trade Mark owned by Datanet.
2. All the maps are sketched and graphical representation only and have not been drawn to the scale and also not to represent the actual geographical area or boundary of the unit.
3. The data for the aforesaid analysis is based on authentic sources and has been culled from the various publications of Census, CSO and NSSO for district and block level data, various central and state government departments, Central & State Elections Commissions and the concerned Returning Officers' releases, Electoral Rolls, Election results and allied publications, internal assessment, surveys, estimates and analysis. Therefore, certain adjustment of data at micro level may have been done to arrive closer to the macro data.
4. Data have been provided on an "As Is" and "As AVAILABLE" basis
5. The colours shown in the maps or diagram and charts of a particular party, alliance or AC are indicative and do not represent them.
6. This publication which includes maps, sheets, graphs and data would be the property under copyright of Datanet only. The user may use these for its internal study, analysis and research purposes. It's public display, re-selling or any commercial uses by the user are not allowed.
7. Datanet has taken due care and caution in compilation and processing of data and allied information, but does not guarantee the accuracy, adequacy or completeness of any information/analysis and will be not responsible for any errors or omissions or for the results obtained from the use of such information/analysis.
8. All the contents for the publication have been culled from various authentic sources and Datanet reasonably believes such sources to be reliable, but does not make any representations, express or implied as to the accuracy or fitness of use of such information. The information or contents of the information/analysis do not constitute advice and should not be relied upon in making (or refraining from making) any decision. Any reliance placed upon the information provided by Datanet is the sole responsibility and strictly at the user's risk.
9. In no event will Datanet be liable for any damages (including, without limitation, damages for loss of business projects, or loss of profits) arising in contract, tort or otherwise from the use of or inability to use any of its contents, or from any action taken (or refrained from being taken) as a result of using the analysis or any of its contents. Datanet its directors, owners, editors, officials, employees, distributor and agents or any associate will not be liable for any errors in the information contained or any consequences arising from the use of the contents of the provided information/analysis.
10. If any provision of these terms and conditions is held invalid or illegal or unenforceable for any reason by any court of competent jurisdiction, such provision shall be severed and the remainder of provisions of the terms and conditions shall continue in full force and effect as if the Term of Use had been executed with the invalid, illegal or unenforceable provision eliminated.
11. If there are any discrepancies in the information provided, please bring it to attention of Datanet for suitable rectification measures.

**Buy Online This Complete Book At**  
**Datanet India eBooks Store**

[www.indiastatpublications.com](http://www.indiastatpublications.com)

or go directly at

[http://www.indiastatpublications.com/  
Assembly\\_factbook/Kerala/Kottayam/ Ettumanoor](http://www.indiastatpublications.com/Assembly_factbook/Kerala/Kottayam/Ettumanoor)

  
**i** **india**stat**elections**

ISBN : 978-93-5313-540-9



9 789353 135409