



Kerala

# Assembly Factbook™

Kaduthuruthy Assembly Constituency



Key Electoral Data of Kaduthuruthy  
Assembly Constituency (Vidhan Sabha)

Kerala

# Assembly Factbook™

Kaduthuruthy Assembly Constituency



Kaduthuruthy Vidhan Sabha

## **Editor & Director**

Dr. R.K. Thukral

## **Research Editor**

Dr. Shafeeq Rahman

## **Compiled, Researched and Published by Datanet India Pvt. Ltd.**

D-100, 1st Floor,

Okhla Industrial Area, Phase-I,  
New Delhi- 110020.

Ph.: 91-11- 43580781-84

Email : support@indiastatpublications.com

Website : www.indiastatelections.com

## **Online Book Store :**

www.indiastatpublications.com

**Report No. :** AFB/KR-094-0125

**ISBN :** 978-93-5313-544-7

**First Edition :** January, 2018

**Eighth Updated Edition :** January, 2025

**Price :** Rs.11500/-

US\$ 310

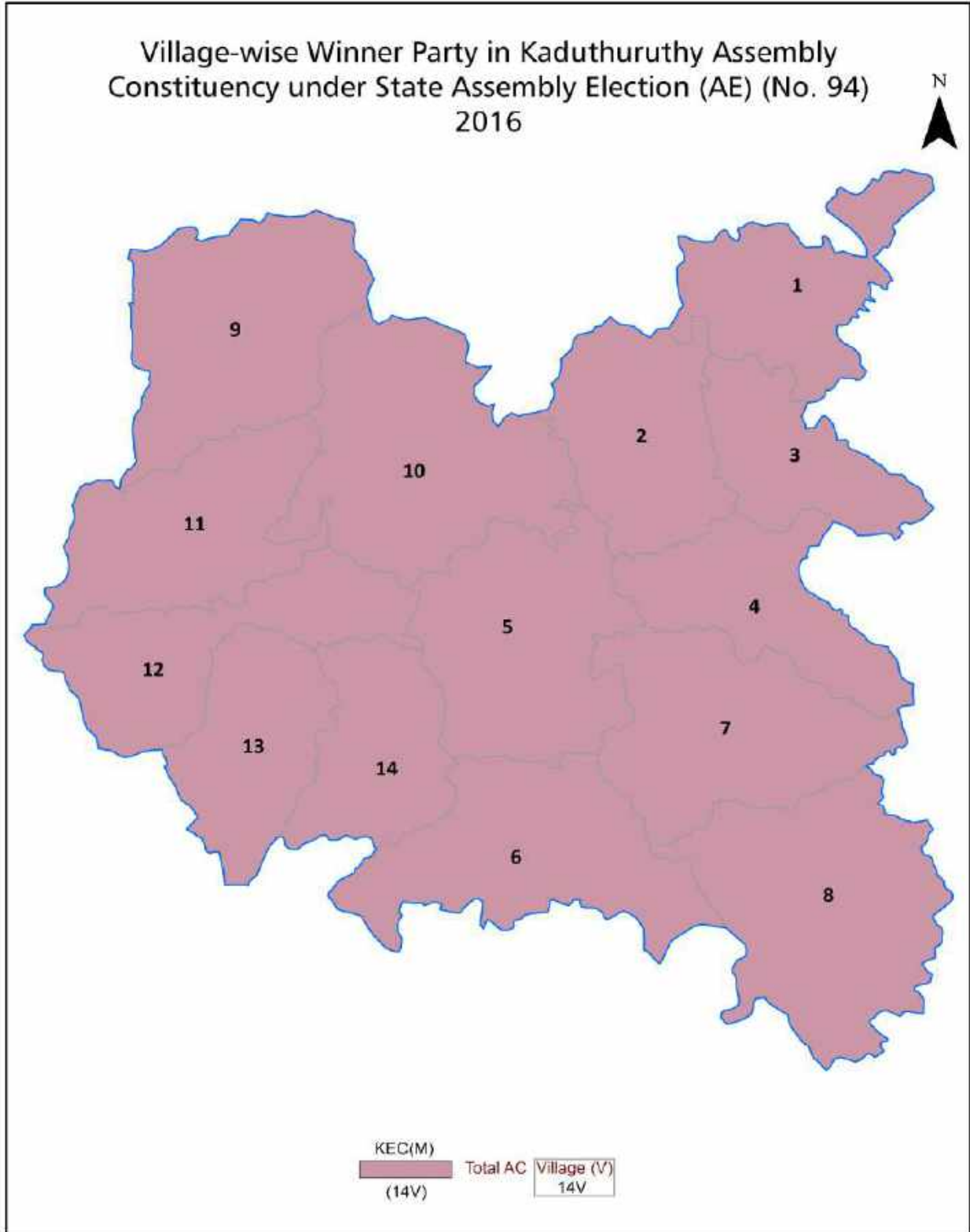
**© Datanet India Pvt. Ltd.**

All rights reserved. No part of this book may be reproduced, stored in a retrieval system or transmitted in any form or by any means, mechanical photocopying, photographing, scanning, recording or otherwise without the prior written permission of the publisher. Please refer to Disclaimer at page no. 225 for the use of this publication.

Printed in India

No.	Particulars	Page No.
	<b>Introduction</b>	
1	Assembly Constituency - (Vidhan Sabha) at a Glance   Features of Assembly as per Delimitation Commission of India (2008)	1-2
	<b>Location and Political Maps</b>	
2	Location Map   Boundaries of Assembly Constituency - (Vidhan Sabha in District   Boundaries of Assembly Constituency under Parliamentary Constituency - (Lok Sabha)   Village-wise Winner Parties- 2024, 2021, 2019, 2016, 2014, 2011 and 2009	3-10
	<b>Administrative Setup (2011)</b>	
3	District   Sub-district   Towns   Villages   Inhabited Villages   Uninhabited Villages   Village Panchayat   Intermediate Panchayat	11-12
	<b>Demographics (2011)</b>	
4	Population   Households   Rural/Urban Population   Villages by Population Size   Sex Ratio (Total & 0-6 Years)   Religious Population   Social Population   Literacy Rate	13-14
	<b>Electoral Features</b>	
5	Important Dates of Last Elections Held   Electors by Gender   Service Electors   Voters   Voters Turnout   Polling Stations & Average Number of Electors per Polling Station   Electors by Age Group   Present Elected Representatives	15-26
	<b>Historical Summary Election Results</b>	
6	Vote Share of Major Parties   Winning Margin (Number & Percentage   Polarity of Parties   Summary Result of Assembly Segment of Parliamentary Elections 2024, 2019, 2014, 2009, 2004 and 1999   Summary Result of Assembly Elections 2021, 2016, 2011, 2006, 2001, 1996, 1991, 1987, 1982, 1980, 1977, 1970, 1967, 1965, 1960 and 1957	27-51
	<b>Polling Station Level Election Results</b>	
7	Name and Number of Polling Station 2024, 2021, 2019, 2016, 2014, 2011 and 2009   Polling Station-wise Electors, Voters & Voters Turnout 2024, 2021, 2019, 2016, 2014, 2011 and 2009   Polling Station wise Elections Results 2024, 2021, 2019, 2016, 2014, 2011 and 2009	52-204
	<b>Share of Assembly Constituency</b>	
8	Share of Assembly Constituency - (Vidhan Sabha) in State, District and Parliamentary Constituency - (Lok Sabha)	205
	<b>Socio-Economic Amenities (2011)</b>	
9	Access to Administrative Units   Agricultural, Manufacturing and Industrial Commodities   Demographic Indicators   Education   Health & Manpower   Drinking Water Supply   Sanitation   Entertainment and Recreations Infrastructure   Power   Food Allocation Distribution and Marketing of Agriculture Commodities Infrastructure   Transport and Road Infrastructure   Communication   Banking and Financial Services   Land Use   Irrigation Source	207-221
10	<b>Abbreviation &amp; Sources</b>	223
11	<b>Disclaimer</b>	225

## Location & Political Map



## Administrative Setup

### List of Village Panchayat & Intermediate Panchayat (Block) Name - 2011

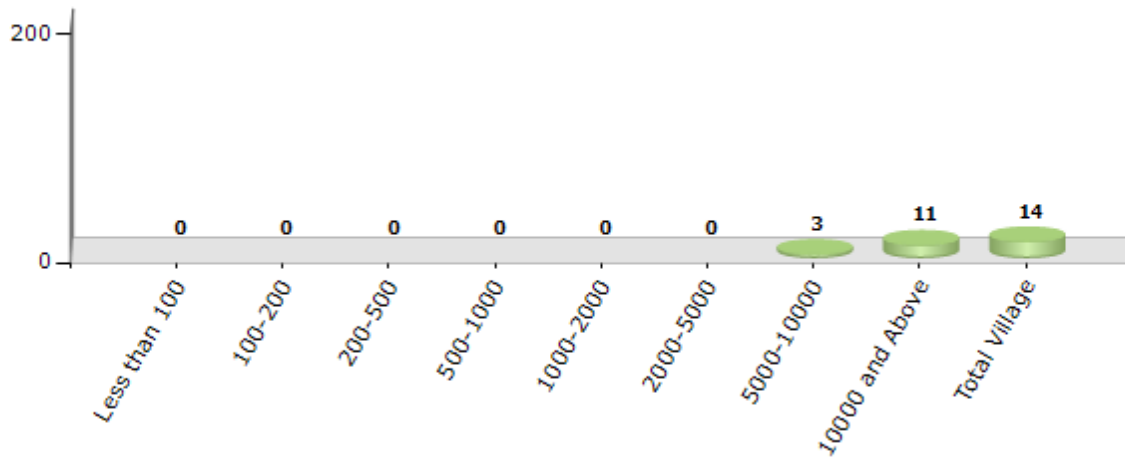
Village Name	Village Panchayat Name	Intermediate Panchayat Name
Elackad	Marangattupilly, Kadaplamattom	Uzhavoor
Kaduthuruthy	Mulakulam, Kaduthuruthy	Kaduthuruthy
Kanakkari	Kanakkari, Athirampuzha	Uzhavoor
Kidangoor	Kadaplamattom, Kidangoor	Uzhavoor
Kothanalloor	Manjoor	Kaduthuruthy
Kuravilangad	Kuravilangad	Uzhavoor
Kurichithanam	Marangattupilly	Uzhavoor
Manjoor	Manjoor	Kaduthuruthy
Monippally	Veliyannoor, Uzhavoor, Marangattupilly	Uzhavoor
Mulakulam	Mulakulam	Kaduthuruthy
Muttuchira	Njeezhoor, Kaduthuruthy	Kaduthuruthy
Njeezhoor	Njeezhoor	Kaduthuruthy
Uzhavoor	Veliyannoor, Uzhavoor	Uzhavoor
Veliyannoor	Veliyannoor	Uzhavoor

## Demographics

### Number of Villages by Population Size - 2011

Less than 100	100-200	200-500	500-1000	1000-2000	2000-5000	5000-10000	10000 and Above	Total Village
0	0	0	0	0	0	3	11	14

Number of Villages by Population Size - 2011



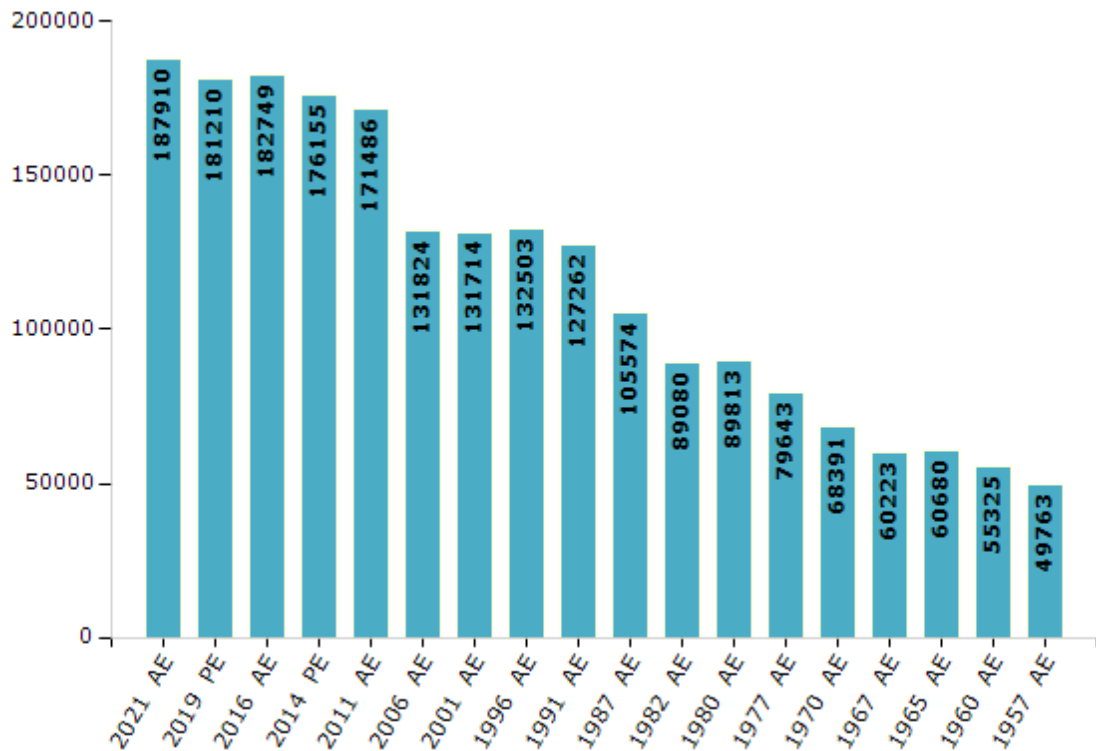
## Electoral Features

### Electors by Male & Female

Year	Male	Female	Others	Total
2021 AE	92117	95792	1	187910
2019 PE	89501	91707	2	181210
2016 AE	89975	92774	0	182749
2014 PE	87491	88664	0	176155
2011 AE	85471	86015	0	171486
2009 PE	-	-	-	-
2006 AE	66484	65340	-	131824
2004 PE	-	-	-	-
2001 AE	66231	65483	-	131714
1999 PE	-	-	-	-
1996 AE	66082	66421	-	132503

Year	Male	Female	Others	Total
1991 AE	63658	63604	-	127262
1987 AE	52829	52745	-	105574
1982 AE	44567	44513	-	89080
1980 AE	44904	44909	-	89813
1977 AE	40344	39299	-	79643
1970 AE	35975	32416	-	68391
1967 AE	-	-	-	60223
1965 AE	-	-	-	60680
1960 AE	-	-	-	55325
1957 AE	-	-	-	49763

Number of Electors



Note : AE : Assembly Election, PE : Assembly Segment of Parliamentary Election

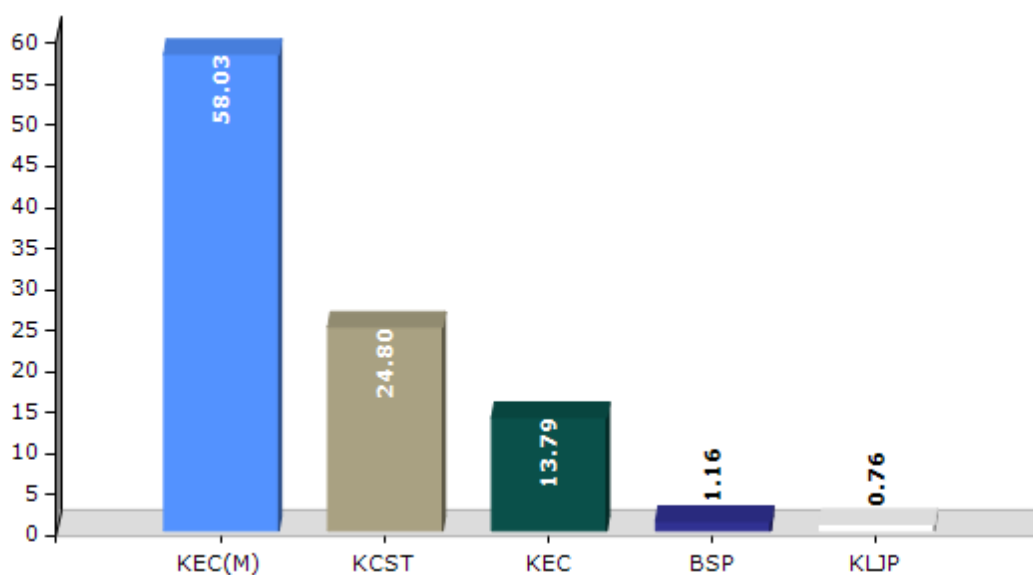


## Historical Summary Election Results

### Summary Result of Assembly Election - 2016

Candidate Name	Party	Votes	Votes %
Adv. Mons Joseph	KEC(M)	73793	58.03
Scaria Thomas	KCST	31537	24.8
Stephen Chazhikadan	KEC	17536	13.79
Ginish John M	BSP	1473	1.16
T P Kuttappan Kuruppanthara	KLJP	968	0.76
Rajeev Kidangoor	IND	332	0.26
	NOTA	1533	1.21

Votes Percentage of Top Parties - 2016



## Polling Station Level Election Results

### Number and Name of Polling Stations (PS) (2021)

Number of Polling Stations	Name of Polling Stations	Number of Polling Stations	Name of Polling Stations
1	Govt. Upper Primary School Mulakkulam Old Building	11A	K A M UPS Karikkodu, (New Building East Portion)
1A	Govt. Upper Primary School Mulakkulam Old Building	12	Sree Sraswathi Vidhya Mandhir Senior Secondary School, Karikode
2	Govt. U P S Mulakkulam New Building East End	12A	Sree Sraswathi Vidhya Mandhir Senior Secondary School, Karikode
2A	Govt. U P S Mulakkulam New Building East End	13	K A M UPS Karikkodu, (New Building West Portion)
3	Govt. U P S Mulakkulam New Building West End	14	Govt. LPS Keezhoor, East Building, East End.
3A	Govt. U P S Mulakkulam New Building West End	14A	Govt. LPS Keezhoor, East Building, East End.
4	Govt. LPS Avarmma South End	15	Govt. LPS Keezhoor, East Building, West End.
4A	Govt. LPS Avarmma South End	16	Govt. LPS Keezhoor, West Building, North End.
5	Govt. LPS Avarmma, North End	16A	Govt. LPS Keezhoor, West Building, North End.
5A	Govt. LPS Avarmma, North End	17	Pre Primary School, Keezhoor
6	Govt. HSS School Peruva, VHSE Block South Portion	17A	Pre Primary School, Keezhoor
6A	Govt. HSS School Peruva, VHSE Block South Portion	18	St. Marthas UPS Poozhikkol East End
7	Govt. HSS School Peruva, Higher Secondary Block South End	19	St. Marthas UPS Poozhikkol West End
7A	Govt. HSS School Peruva, Higher Secondary Block South End	20	St. Marthas UPS Poozhikol Middle Portion
8	Bappuji Central School Peruva, K G Block North End	21	Govt. UPS Poovakkulam (North Portion)
8A	Bappuji Central School Peruva, K G Block North End	21A	Govt. UPS Poovakkulam (North Portion)
9	Bappuji Central School Peruva, K G Block South End	22	Govt. UPS Poovakkulam (South Portion)
9A	Bappuji Central School Peruva, K G Block South End	22A	Govt. UPS Poovakkulam (South Portion)
10	St. Antony's UPS Arunoottimangalam New Building	23	Nehru Library and Arts and Sports Club, Thamarakkadu
10A	St. Antony's UPS Arunoottimangalam New Building	24	Nethaji Mahilasamajam, Thamarakkadu
11	K A M UPS Karikkodu, (New Building East Portion)	25	Family Welfare Center Veliyannoor

Contd....

**Polling Station Level Election Results**

**Polling Station-wise Votes Secured by Overall Top Five Parties in Kaduthuruthy Assembly in Assembly Election (AE) under Kottayam Parliamentary Constituency in Kerala (2021)**

Number of Polling Station	Winner - Adv. Mons Joseph (KEC)	Runner-up - Stephen George (KEC(M))	3rd - Ligin Lal (BJP)	4th - Vinod K Jose (IND)	5th - Adv. Anju Mathew (BSP)	NOTA	Other	Total Votes Secured
21	88	232	32	9	2	1	2	366
21A	145	165	72	12	0	3	2	399
22	141	133	58	14	1	4	0	351
22A	100	189	53	18	1	4	0	365
23	191	229	72	13	3	1	0	509
24	176	221	37	7	2	4	3	450
25	134	290	32	3	3	1	1	464
25A	195	210	21	7	2	5	1	441
26	204	168	19	2	1	0	0	394
26A	190	223	21	3	1	0	1	439
27	195	187	6	11	3	1	0	403
27A	196	168	36	1	2	8	2	413
28	141	226	22	11	1	2	3	406
28A	214	167	23	12	1	0	0	417
29	166	190	68	7	1	5	0	437
29A	175	180	34	13	0	1	1	404
30	153	221	23	15	2	5	2	421
30A	191	171	42	21	0	1	0	426
31	138	190	39	56	1	3	0	427
31A	157	159	67	16	1	1	0	401
32	232	117	34	32	2	2	1	420
32A	256	178	20	28	5	2	1	490
33	173	152	15	56	2	9	0	407
33A	132	202	51	31	4	2	2	424
34	97	159	59	27	3	2	0	347
34A	175	132	23	30	1	0	1	362
35	244	259	23	21	0	2	0	549
36	139	213	47	29	3	2	0	433
37	144	164	61	23	1	1	0	394
38	210	172	26	9	1	1	1	420
38A	205	166	46	17	1	1	0	436
39	147	148	78	4	1	1	0	379
39A	173	112	39	8	3	2	1	338
40	196	116	35	15	1	1	1	365
40A	152	124	58	22	1	6	0	363

Contd....

**Polling Station Level Election Results**

**Winner, Runner-up and 3rd Party Position & Winning Margin According to Polling Stations in Kaduthuruthy Assembly in Assembly Election (AE) under Kottayam Parliamentary Constituency in Kerala (2021)**

Polling Station Number	Winner Party	Winner Votes (%)	Runner-up Party	Runner-up Votes (%)	Winning Margin Votes (%)	Third Party	Third Party Votes (%)	Other Votes (%)
41	KEC	175 (44.19)	KEC(M)	174 (43.94)	1 (0.25)	BJP	37 (9.34)	10 (2.53)
41A	KEC	230 (56.51)	KEC(M)	144 (35.38)	86 (21.13)	BJP	24 (5.9)	9 (2.21)
42	KEC	171 (48.17)	KEC(M)	150 (42.25)	21 (5.92)	BJP	22 (6.2)	12 (3.38)
42A	KEC	200 (57.97)	KEC(M)	133 (38.55)	67 (19.42)	BJP	7 (2.03)	5 (1.45)
43	KEC	181 (58.58)	KEC(M)	93 (30.1)	88 (28.48)	BJP	26 (8.41)	9 (2.91)
43A	KEC(M)	168 (45.78)	KEC	162 (44.14)	6 (1.64)	BJP	25 (6.81)	12 (3.27)
44	KEC	293 (50.52)	KEC(M)	228 (39.31)	65 (11.21)	BJP	31 (5.34)	28 (4.83)
45	KEC(M)	190 (49.1)	KEC	146 (37.73)	44 (11.37)	BJP	36 (9.3)	15 (3.88)
45A	KEC(M)	192 (46.38)	KEC	176 (42.51)	16 (3.87)	BJP	40 (9.66)	6 (1.45)
46	KEC(M)	290 (54.31)	KEC	219 (41.01)	71 (13.3)	BJP	11 (2.06)	14 (2.62)
47	KEC(M)	419 (57.32)	KEC	268 (36.66)	151 (20.66)	BJP	22 (3.01)	22 (3.01)
48	KEC	197 (49)	KEC(M)	172 (42.79)	25 (6.21)	BJP	25 (6.22)	8 (1.99)
48A	KEC(M)	231 (53.72)	KEC	151 (35.12)	80 (18.6)	BJP	43 (10)	5 (1.16)
49	KEC(M)	201 (48.2)	KEC	129 (30.94)	72 (17.26)	BJP	70 (16.79)	17 (4.08)
49A	KEC(M)	166 (44.62)	KEC	137 (36.83)	29 (7.79)	BJP	51 (13.71)	18 (4.84)
50	KEC	277 (48.43)	KEC(M)	211 (36.89)	66 (11.54)	BJP	64 (11.19)	20 (3.5)
51	KEC(M)	146 (44.51)	KEC	141 (42.99)	5 (1.52)	BJP	27 (8.23)	14 (4.27)
51A	KEC	186 (49.47)	KEC(M)	153 (40.69)	33 (8.78)	BJP	32 (8.51)	5 (1.33)
52	KEC(M)	220 (53.66)	KEC	130 (31.71)	90 (21.95)	BJP	46 (11.22)	14 (3.41)
52A	KEC	191 (47.51)	KEC(M)	155 (38.56)	36 (8.95)	BJP	37 (9.2)	19 (4.73)
53	KEC	245 (42.91)	KEC(M)	229 (40.11)	16 (2.8)	BJP	84 (14.71)	13 (2.28)
54	KEC	317 (47.67)	KEC(M)	301 (45.26)	16 (2.41)	BJP	27 (4.06)	20 (3.01)
55	KEC	194 (48.38)	KEC(M)	144 (35.91)	50 (12.47)	BJP	58 (14.46)	5 (1.25)
55A	KEC	236 (61.62)	KEC(M)	113 (29.5)	123 (32.12)	BJP	24 (6.27)	10 (2.61)
56	KEC	200 (55.1)	KEC(M)	127 (34.99)	73 (20.11)	BJP	28 (7.71)	8 (2.2)
56A	KEC	172 (45.14)	KEC(M)	142 (37.27)	30 (7.87)	BJP	57 (14.96)	10 (2.62)
57	KEC	164 (41.73)	KEC(M)	140 (35.62)	24 (6.11)	BJP	82 (20.87)	7 (1.78)
57A	KEC	219 (58.09)	KEC(M)	138 (36.6)	81 (21.49)	BJP	9 (2.39)	11 (2.92)
58	KEC	194 (53.74)	KEC(M)	141 (39.06)	53 (14.68)	BJP	12 (3.32)	14 (3.88)
58A	KEC	189 (54.15)	KEC(M)	123 (35.24)	66 (18.91)	IND (VKJ)	18 (5.16)	19 (5.44)
59	KEC	161 (42.82)	KEC(M)	161 (42.82)	0 (0)	BSP	26 (6.91)	28 (7.45)
59A	KEC	189 (47.01)	KEC(M)	166 (41.29)	23 (5.72)	BJP	33 (8.21)	14 (3.48)
60	KEC	220 (52.01)	KEC(M)	167 (39.48)	53 (12.53)	BJP	19 (4.49)	17 (4.02)
60A	KEC(M)	193 (46.73)	KEC	182 (44.07)	11 (2.66)	BJP	32 (7.75)	6 (1.45)
61	KEC	370 (54.81)	KEC(M)	265 (39.26)	105 (15.55)	BJP	30 (4.44)	10 (1.48)

Contd....

## Socio-Economic Amenities - Rural

### Access to Education Facilities

Particulars	Number of Villages (% of Population)				
	Available	Not Available	If Not Available (Distance of Nearest Facility)		
			A	B	C
Govt. Primary School	14 (100)	0 (0)	0 (0)	0 (0)	0 (0)
Private Primary School	12 (89)	2 (11)	0 (0)	0 (0)	0 (0)
Govt. Middle School	13 (93)	1 (7)	0 (0)	0 (0)	0 (0)
Private Middle School	12 (92)	2 (8)	0 (0)	0 (0)	0 (0)
Govt. Secondary School	11 (78)	3 (22)	0 (0)	0 (0)	0 (0)
Private Secondary School	8 (61)	6 (39)	0 (0)	0 (0)	0 (0)
Govt. Senior Secondary School	11 (78)	3 (22)	0 (0)	0 (0)	0 (0)
Private Senior Secondary School	6 (49)	8 (51)	1 (7)	0 (0)	0 (0)
Govt. Arts and Science Degree College	4 (32)	10 (68)	0 (0)	3 (18)	0 (0)
Private Arts and Science Degree College	2 (16)	12 (84)	2 (15)	3 (20)	0 (0)
Govt. Engineering College	1 (11)	13 (89)	0 (0)	2 (11)	1 (6)
Private Engineering College	0 (0)	14 (100)	1 (4)	2 (16)	7 (50)
Govt. Medicine College	0 (0)	14 (100)	0 (0)	0 (0)	12 (84)
Private Medicine College	1 (11)	13 (89)	1 (4)	0 (0)	0 (0)
Govt. Management Institute	0 (0)	14 (100)	0 (0)	0 (0)	1 (9)
Private Management Institute	0 (0)	14 (100)	0 (0)	4 (30)	9 (61)
Govt. Polytechnic	1 (7)	13 (93)	1 (9)	5 (43)	7 (41)
Private Polytechnic	0 (0)	14 (100)	0 (0)	0 (0)	0 (0)
Govt. Vocational Training School/ITI	4 (28)	10 (72)	1 (4)	4 (30)	2 (15)
Private Vocational Training School/ITI	1 (9)	13 (91)	1 (10)	0 (0)	1 (4)
Govt. Non Formal Training Centre	3 (22)	11 (78)	2 (19)	3 (21)	1 (4)
Private Non Formal Training Centre	1 (10)	13 (90)	0 (0)	2 (11)	2 (13)
Govt. School For Disabled	1 (4)	13 (96)	0 (0)	1 (5)	2 (10)
Private School For Disabled	3 (20)	11 (80)	1 (10)	4 (36)	2 (15)
Government Others	0 (0)	14 (100)	0 (0)	0 (0)	0 (0)
Private Others	0 (0)	14 (100)	0 (0)	3 (22)	11 (78)

Note : Distance A : Less than 5 km; B : Between 5-10 km; C : 10+ km.; Source : Data Analysis is based on 2011 Census.

## DISCLAIMER

The Terms of Use and Disclaimer of Datanet India Private Limited (hereinafter referred to as "Datanet") for use of this analysis report of **Kaduthuruthy Assembly Constituency (Kaduthuruthy Vidhan Sabha)** :-

1. **Assembly Factbook™** is a Registered Trade Mark owned by Datanet.
2. All the maps are sketched and graphical representation only and have not been drawn to the scale and also not to represent the actual geographical area or boundary of the unit.
3. The data for the aforesaid analysis is based on authentic sources and has been culled from the various publications of Census, CSO and NSSO for district and block level data, various central and state government departments, Central & State Elections Commissions and the concerned Returning Officers' releases, Electoral Rolls, Election results and allied publications, internal assessment, surveys, estimates and analysis. Therefore, certain adjustment of data at micro level may have been done to arrive closer to the macro data.
4. Data have been provided on an "As Is" and "As AVAILABLE" basis
5. The colours shown in the maps or diagram and charts of a particular party, alliance or AC are indicative and do not represent them.
6. This publication which includes maps, sheets, graphs and data would be the property under copyright of Datanet only. The user may use these for its internal study, analysis and research purposes. It's public display, re-selling or any commercial uses by the user are not allowed.
7. Datanet has taken due care and caution in compilation and processing of data and allied information, but does not guarantee the accuracy, adequacy or completeness of any information/analysis and will be not responsible for any errors or omissions or for the results obtained from the use of such information/analysis.
8. All the contents for the publication have been culled from various authentic sources and Datanet reasonably believes such sources to be reliable, but does not make any representations, express or implied as to the accuracy or fitness of use of such information. The information or contents of the information/analysis do not constitute advice and should not be relied upon in making (or refraining from making) any decision. Any reliance placed upon the information provided by Datanet is the sole responsibility and strictly at the user's risk.
9. In no event will Datanet be liable for any damages (including, without limitation, damages for loss of business projects, or loss of profits) arising in contract, tort or otherwise from the use of or inability to use any of its contents, or from any action taken (or refrained from being taken) as a result of using the analysis or any of its contents. Datanet its directors, owners, editors, officials, employees, distributor and agents or any associate will not be liable for any errors in the information contained or any consequences arising from the use of the contents of the provided information/analysis.
10. If any provision of these terms and conditions is held invalid or illegal or unenforceable for any reason by any court of competent jurisdiction, such provision shall be severed and the remainder of provisions of the terms and conditions shall continue in full force and effect as if the Term of Use had been executed with the invalid, illegal or unenforceable provision eliminated.
11. If there are any discrepancies in the information provided, please bring it to attention of Datanet for suitable rectification measures.

**Buy Online This Complete Book At  
Datanet India eBooks Store**

[www.indiastatpublications.com](http://www.indiastatpublications.com)

or go directly at

[http://www.indiastatpublications.com/  
Assembly\\_factbook/Kerala/Kottayam/ Kaduthuruthy](http://www.indiastatpublications.com/Assembly_factbook/Kerala/Kottayam/Kaduthuruthy)

  **india**stat**elections**

ISBN : 978-93-5313-544-7



9 789353 135447