



Kerala

Assembly Factbook™

Kottayam Assembly Constituency



Key Electoral Data of Kottayam
Assembly Constituency (Vidhan Sabha)

Kerala

Assembly Factbook™

Kottayam Assembly Constituency



Kottayam Vidhan Sabha

Editor & Director

Dr. R.K. Thukral

Research Editor

Dr. Shafeeq Rahman

Compiled, Researched and Published by Datanet India Pvt. Ltd.

D-100, 1st Floor,

Okhla Industrial Area, Phase-I,
New Delhi- 110020.

Ph.: 91-11- 43580781-84

Email : support@indiastatpublications.com

Website : www.indiastatelections.com

Online Book Store :

www.indiastatpublications.com

Report No. : AFB/KR-097-0123

ISBN : 978-93-5313-564-5

First Edition : January, 2018

Sixth Updated Edition : January, 2023

Price : Rs.11500/-

US\$ 310

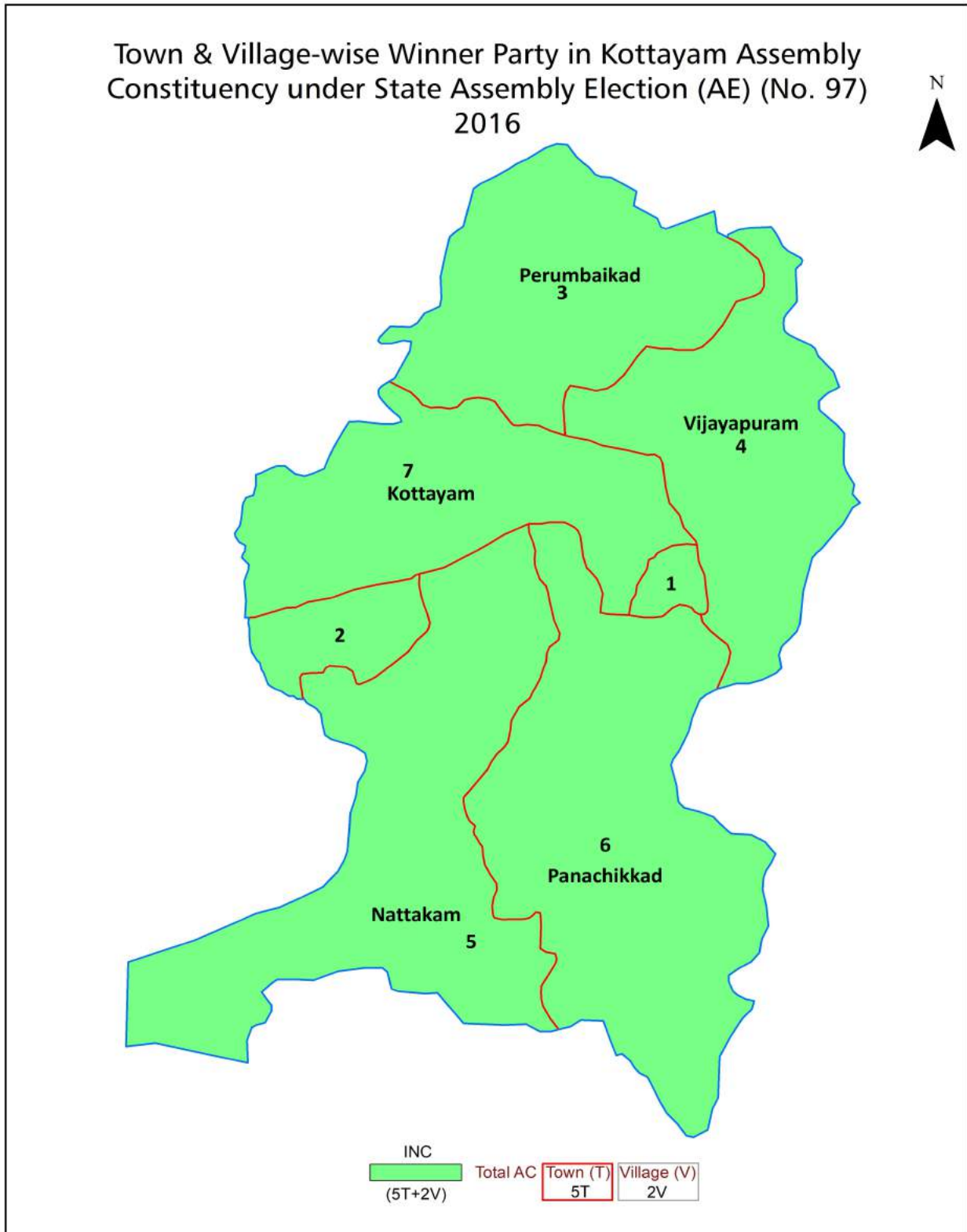
© **Datanet India Pvt. Ltd.**

All rights reserved. No part of this book may be reproduced, stored in a retrieval system or transmitted in any form or by any means, mechanical photocopying, photographing, scanning, recording or otherwise without the prior written permission of the publisher. Please refer to Disclaimer at page no. 217 for the use of this publication.

Printed in India

No.	Particulars	Page No.
	Introduction	
1	Assembly Constituency - (Vidhan Sabha) at a Glance Features of Assembly as per Delimitation Commission of India (2008)	1-2
	Location and Political Maps	
2	Location Map Boundaries of Assembly Constituency - (Vidhan Sabha) in District Boundaries of Assembly Constituency under Parliamentary Constituency - (Lok Sabha) Town & Village-wise Winner Parties- 2021, 2019, 2016, 2014, 2011 and 2009	3-10
	Administrative Setup (2011)	
3	District Sub-district Towns Villages Inhabited Villages Uninhabited Villages Village Panchayat Intermediate Panchayat	11-12
	Demographics (2011)	
4	Population Households Rural/Urban Population Towns and Villages by Population Size Sex Ratio (Total & 0-6 Years) Religious Population Social Population Literacy Rate	13-14
	Electoral Features	
5	Important Dates of Last Elections Held Electors by Gender Service Electors Voters Voters Turnout Polling Stations & Average Number of Electors per Polling Station Electors by Age Group Present Elected Representatives	15-26
	Historical Summary Election Results	
6	Vote Share of Major Parties Winning Margin (Number & Percentage) Polarity of Parties Summary Result of Assembly Segment of Parliamentary Elections 2019, 2014, 2009, 2004 and 1999 Summary Result of Assembly Elections 2021, 2016, 2011, 2006, 2001, 1996, 1991, 1987, 1982, 1980, 1977, 1970, 1967, 1965, 1960 and 1957	27-51
	Polling Station Level Election Results	
7	Name and Number of Polling Station 2021, 2019, 2016, 2014, 2011 and 2009 Polling Station-wise Electors, Voters & Voters Turnout 2021, 2019, 2016, 2014, 2011 and 2009 Polling Station wise Elections Results 2021, 2019, 2016, 2014, 2011 and 2009	52-196
	Share of Assembly Constituency	
8	Share of Assembly Constituency - (Vidhan Sabha) in State, District and Parliamentary Constituency - (Lok Sabha)	197
	Socio-Economic Amenities (2011)	
9	Access to Administrative Units Agricultural, Manufacturing and Industrial Commodities Demographic Indicators Education Health & Manpower Drinking Water Supply Sanitation Entertainment and Recreations Infrastructure Power Food Allocation Distribution and Marketing of Agriculture Commodities Infrastructure Transport and Road Infrastructure Communication Banking and Financial Services Land Use Irrigation Source	199-213
10	Abbreviation & Sources	215
11	Disclaimer	217

Location & Political Map



Administrative Setup

List of Village Panchayat & Intermediate Panchayat (Block) Name - 2011

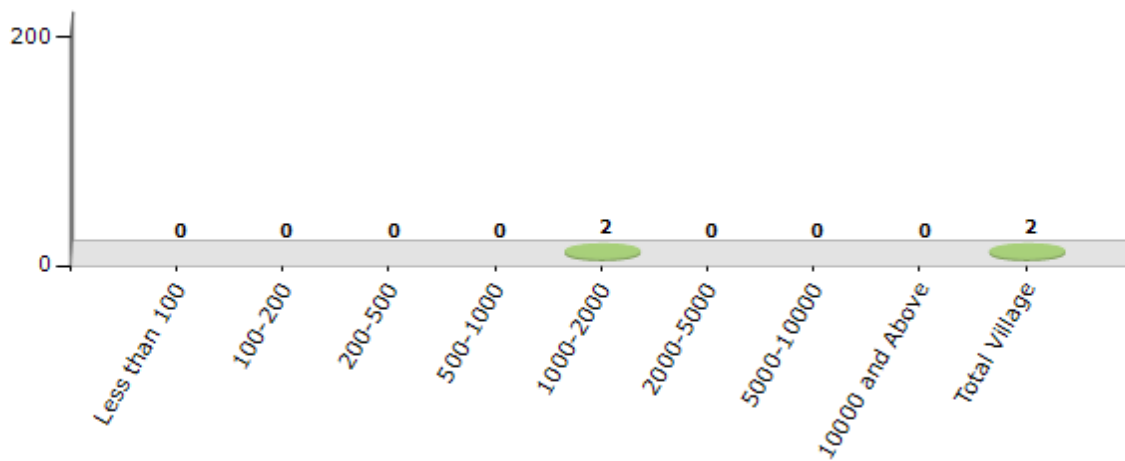
Village Name	Village Panchayat Name	Intermediate Panchayat Name
Muttampalam (Part)	Vijayapuram	Pallom
Veloor (Part)	Nattakam	Pallom

Demographics

Number of Villages by Population Size - 2011

Less than 100	100-200	200-500	500-1000	1000-2000	2000-5000	5000-10000	10000 and Above	Total Village
0	0	0	0	2	0	0	0	2

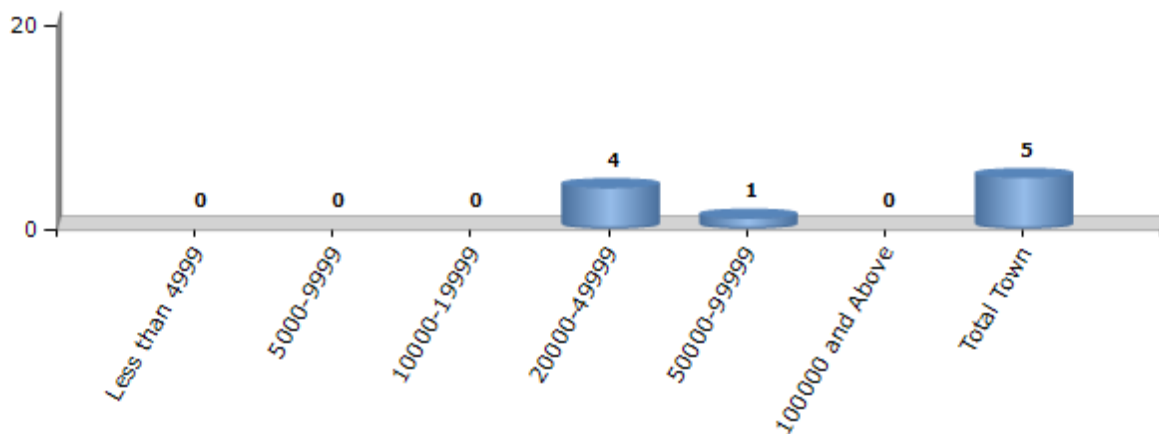
Number of Villages by Population Size - 2011



Number of Towns by Population Size - 2011

Less than 4999	5000-9999	10000-19999	20000-49999	50000-99999	100000 and Above	Total Town
0	0	0	4	1	0	5

Number of Towns by Population Size - 2011



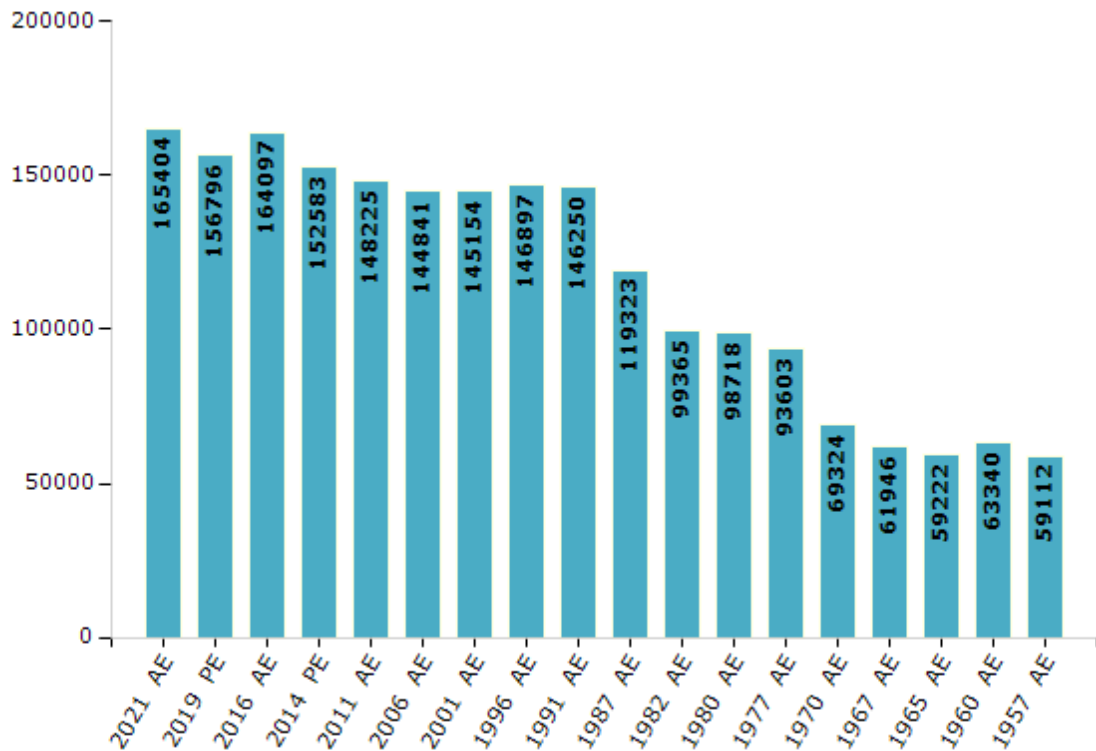
Electoral Features

Electors by Male & Female

Year	Male	Female	Others	Total
2021 AE	79961	85443	0	165404
2019 PE	76171	80625	0	156796
2016 AE	79391	84706	0	164097
2014 PE	74645	77938	0	152583
2011 AE	72505	75720	0	148225
2009 PE	-	-	-	-
2006 AE	71283	73558	-	144841
2004 PE	-	-	-	-
2001 AE	71706	73448	-	145154
1999 PE	-	-	-	-
1996 AE	74024	72873	-	146897

Year	Male	Female	Others	Total
1991 AE	73290	72960	-	146250
1987 AE	59387	59936	-	119323
1982 AE	51779	47586	-	99365
1980 AE	50637	48081	-	98718
1977 AE	47961	45642	-	93603
1970 AE	35193	34131	-	69324
1967 AE	-	-	-	61946
1965 AE	-	-	-	59222
1960 AE	-	-	-	63340
1957 AE	-	-	-	59112

Number of Electors



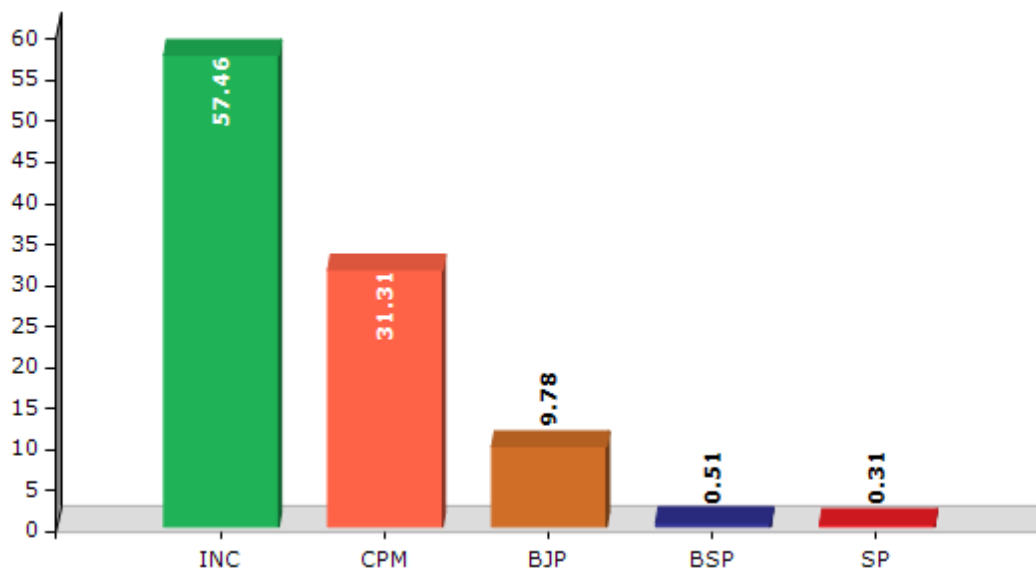
Note : AE : Assembly Election, PE : Assembly Segment of Parliamentary Election

Historical Summary Election Results

Summary Result of Assembly Election - 2016

Candidate Name	Party	Votes	Votes %
Thiruvanchoor Radhakrishnan	INC	73894	57.46
Adv. Reji Sakhariya	CPM	40262	31.31
Adv. M S Karunakaran	BJP	12582	9.78
Adv. P K Geetha Krishnan	BSP	651	0.51
Roy Chemmanam	SP	403	0.31
Rejitha Jayaram	SUCI	182	0.14
John Joy	IND	88	0.07
Payas C P	IND	58	0.05
	NOTA	483	0.38

Votes Percentage of Top Parties - 2016



Polling Station Level Election Results

Number and Name of Polling Stations (PS) (2021)

Number of Polling Stations	Name of Polling Stations	Number of Polling Stations	Name of Polling Stations
1	Government L.P.S. (West Building-West Portion), Mudiyoorkkara	13	Government U.P.S., Kumaranalloor
1A	Government L.P.S. (West Building-West Portion), Mudiyoorkkara	14	Holy Family L.P.S., Kumaranalloor
2	Government L.P.S. (West Building-East Portion), Mudiyoorkkara	15	Devi Vilasam V.H.S.S. (West Portion), Kumaranalloor
3	S.N. L.P.S. (North Portion), Sankranthy	15A	Devi Vilasam V.H.S.S. (West Portion), Kumaranalloor
3A	S.N. L.P.S. (North Portion), Sankranthy	16	Devi Vilasam V.H.S.S. (East Portion), Kumaranalloor
4	S.N. L.P.S. (West Portion), Sankranthy	16A	Devi Vilasam V.H.S.S. (East Portion), Kumaranalloor
4A	S.N. L.P.S. (West Portion), Sankranthy	17	St. Thomas L.P.S. (North Portion), Malloosserry
5	S.N. L.P.S. (Southern Portion of North Building), Sankranthy	18	St. Thomas L.P.S. (North West Portion), Malloosserry
6	Government L.P.S. (East Portion), Mudiyoorkkara	19	St. Thomas L.P.S. (Middle Portion), Malloosserry
6A	Government L.P.S. (East Portion), Mudiyoorkkara	20	B.G.K. Memorial Public Library (North Portion), Malloosserry
7	Holy Family H.S. (U.P. Section), Parampuzha	21	B.G.K. Memorial Public Library (South Portion), Malloosserry
7A	Holy Family H.S. (U.P. Section), Parampuzha	22	St. Thomas L.P.S. (South Portion), Malloosserry
8	Holy Family H.S. (Upper Building-North Portion), Parampuzha	22A	St. Thomas L.P.S. (South Portion), Malloosserry
8A	Holy Family H.S. (Upper Building-North Portion), Parampuzha	23	S.H. Mount H.S.S. (South Portion), S.H. Mount
9	Devi Vilasam L.P.S. (South Building - South Portion) Parampuzha	23A	S.H. Mount H.S.S. (South Portion), S.H. Mount
9A	Devi Vilasam L.P.S. (South Building - South Portion) Parampuzha	24	S.H. Mount H.S.S. (North Portion), S.H. Mount
10	Devi Vilasam L.P.S. (South Building - North Portion) Parampuzha	25	St. Marcelena's G.H.S. (South Portion), Nattasserry
10A	Devi Vilasam L.P.S. (South Building - North Portion) Parampuzha	26	St. Marcelena's G.H.S. (North Portion), Nattasserry
11	Devivilasam L.P.S. (North Portion), Kumaranalloor	27	S.H. Mount H.S.S., (Middle Portion) New Building
11A	Devivilasam L.P.S. (North Portion), Kumaranalloor	28	Government U.P.S., (South Portion), Puthettu
12	Devivilasam L.P.S. (South Portion), Kumaranalloor	28A	Government U.P.S., (South Portion), Puthettu

Contd....

Polling Station Level Election Results

Polling Station-wise Votes Secured by Overall Top Five Parties in Kottayam Assembly in Assembly Election (AE) under Kottayam Parliamentary Constituency in Kerala (2021)

Number of Polling Station	Winner - Thiruvanchoor Radhakrishnan (INC)	Runner-up - Adv.K. Anilkumar (CPI(M))	3rd - Minerva Mohan (BJP)	4th - Sreekumar Chakkala (BSP)	5th - M.K. Shahazad (SUCI)	NOTA	Other	Total Votes Secured
23A	255	69	11	0	1	1	0	337
24	412	148	42	2	0	5	3	612
25	461	209	25	1	2	5	0	703
26	369	225	16	5	0	2	1	618
27	341	147	41	1	1	3	0	534
28	161	160	114	0	0	2	0	437
28A	234	109	87	0	0	2	0	432
29	324	214	111	0	1	1	1	652
30	175	147	97	0	0	1	0	420
30A	194	155	73	0	0	1	0	423
31	195	222	32	1	0	0	0	450
31A	238	148	28	2	1	1	0	418
32	219	156	31	1	0	1	1	409
32A	185	235	30	0	0	0	0	450
33	401	183	39	0	0	4	1	628
34	251	141	52	1	0	3	0	448
34A	236	145	44	0	0	0	0	425
35	206	239	55	0	1	6	2	509
35A	230	186	58	0	0	2	0	476
36	421	340	24	2	0	0	0	787
37	280	153	32	2	0	0	0	467
38	226	163	12	2	0	2	0	405
38A	215	187	6	8	0	0	0	416
39	282	213	28	6	0	1	0	530
40	343	237	8	5	0	1	0	594
41	224	142	9	0	0	0	0	375
41A	208	174	7	1	0	0	1	391
42	227	173	16	0	1	4	0	421
42A	207	185	37	0	0	3	0	432
43	137	142	99	0	0	1	0	379
43A	178	149	19	0	1	2	1	350
44	234	85	7	0	0	2	0	328
44A	239	140	6	0	1	1	1	388
45	348	204	15	1	1	5	0	574
46	341	234	18	1	1	3	0	598

Contd....

Polling Station Level Election Results

Winner, Runner-up and 3rd Party Position & Winning Margin According to Polling Stations in Kottayam Assembly in Assembly Election (AE) under Kottayam Parliamentary Constituency in Kerala (2021)

Polling Station Number	Winner Party	Winner Votes (%)	Runner-up Party	Runner-up Votes (%)	Winning Margin Votes (%)	Third Party	Third Party Votes (%)	Other Votes (%)
47	INC	181 (51.86)	CPI(M)	134 (38.4)	47 (13.46)	BJP	32 (9.17)	2 (0.57)
47A	INC	202 (61.59)	CPI(M)	105 (32.01)	97 (29.58)	BJP	18 (5.49)	3 (0.91)
48	INC	187 (56.84)	CPI(M)	113 (34.35)	74 (22.49)	BJP	26 (7.9)	3 (0.91)
48A	INC	208 (55.32)	CPI(M)	142 (37.77)	66 (17.55)	BJP	24 (6.38)	2 (0.53)
49	INC	375 (66.25)	CPI(M)	162 (28.62)	213 (37.63)	BJP	28 (4.95)	1 (0.18)
50	INC	330 (50.69)	CPI(M)	233 (35.79)	97 (14.9)	BJP	83 (12.75)	5 (0.77)
51	CPI(M)	242 (52.61)	INC	196 (42.61)	46 (10)	BJP	19 (4.13)	3 (0.65)
51A	INC	255 (58.22)	CPI(M)	155 (35.39)	100 (22.83)	BJP	24 (5.48)	4 (0.91)
52	INC	230 (49.68)	CPI(M)	176 (38.01)	54 (11.67)	BJP	48 (10.37)	9 (1.94)
52A	CPI(M)	249 (49.9)	INC	236 (47.29)	13 (2.61)	BJP	13 (2.61)	1 (0.2)
53	INC	366 (51.05)	CPI(M)	190 (26.5)	176 (24.55)	BJP	156 (21.76)	5 (0.7)
54	INC	340 (48.3)	CPI(M)	330 (46.88)	10 (1.42)	BJP	26 (3.69)	8 (1.14)
55	INC	347 (64.5)	CPI(M)	146 (27.14)	201 (37.36)	BJP	41 (7.62)	4 (0.74)
56	INC	343 (56.98)	CPI(M)	198 (32.89)	145 (24.09)	BJP	59 (9.8)	2 (0.33)
57	CPI(M)	284 (48.63)	INC	282 (48.29)	2 (0.34)	BJP	8 (1.37)	10 (1.71)
58	INC	365 (56.85)	CPI(M)	269 (41.9)	96 (14.95)	BJP	5 (0.78)	3 (0.47)
59	INC	214 (52.07)	CPI(M)	176 (42.82)	38 (9.25)	BJP	20 (4.87)	1 (0.24)
59A	INC	220 (64.71)	CPI(M)	115 (33.82)	105 (30.89)	BJP	4 (1.18)	1 (0.29)
60	INC	342 (65.52)	CPI(M)	150 (28.74)	192 (36.78)	BJP	24 (4.6)	6 (1.15)
61	INC	266 (78.7)	CPI(M)	59 (17.46)	207 (61.24)	BJP	11 (3.25)	2 (0.59)
62	INC	167 (59.43)	CPI(M)	90 (32.03)	77 (27.4)	BJP	18 (6.41)	6 (2.14)
63	INC	231 (56.62)	CPI(M)	161 (39.46)	70 (17.16)	BJP	11 (2.7)	5 (1.23)
63A	INC	285 (66.43)	CPI(M)	139 (32.4)	146 (34.03)	SUCI	2 (0.47)	3 (0.7)
64	INC	447 (74.38)	CPI(M)	138 (22.96)	309 (51.42)	BJP	11 (1.83)	5 (0.83)
65	INC	216 (58.22)	CPI(M)	143 (38.54)	73 (19.68)	BJP	5 (1.35)	7 (1.89)
65A	INC	264 (73.13)	CPI(M)	89 (24.65)	175 (48.48)	BJP	6 (1.66)	2 (0.55)
66	INC	311 (66.45)	CPI(M)	137 (29.27)	174 (37.18)	BJP	17 (3.63)	3 (0.64)
67	INC	267 (67.09)	CPI(M)	104 (26.13)	163 (40.96)	BJP	21 (5.28)	6 (1.51)
68	INC	216 (56.54)	CPI(M)	157 (41.1)	59 (15.44)	BJP	8 (2.09)	1 (0.26)
69	INC	235 (52.57)	CPI(M)	191 (42.73)	44 (9.84)	BJP	14 (3.13)	7 (1.57)
70	INC	254 (64.14)	CPI(M)	112 (28.28)	142 (35.86)	BJP	27 (6.82)	3 (0.76)
70A	INC	290 (61.7)	CPI(M)	130 (27.66)	160 (34.04)	BJP	45 (9.57)	5 (1.06)
71	INC	411 (73.39)	CPI(M)	125 (22.32)	286 (51.07)	BJP	18 (3.21)	6 (1.07)
72	INC	327 (55.9)	CPI(M)	208 (35.56)	119 (20.34)	BJP	43 (7.35)	7 (1.2)
73	INC	146 (50.52)	CPI(M)	117 (40.48)	29 (10.04)	BJP	26 (9)	0 (0)

Contd....

Socio-Economic Amenities - Rural

Access to Education Facilities

Particulars	Number of Villages (% of Population)				
	Available	Not Available	If Not Available (Distance of Nearest Facility)		
			A	B	C
Govt. Primary School	2 (100)	0 (0)	0 (0)	0 (0)	0 (0)
Private Primary School	2 (100)	0 (0)	0 (0)	0 (0)	0 (0)
Govt. Middle School	2 (100)	0 (0)	0 (0)	0 (0)	0 (0)
Private Middle School	2 (100)	0 (0)	0 (0)	0 (0)	0 (0)
Govt. Secondary School	0 (0)	2 (100)	0 (0)	0 (0)	0 (0)
Private Secondary School	2 (100)	0 (0)	0 (0)	0 (0)	0 (0)
Govt. Senior Secondary School	1 (51)	1 (49)	0 (0)	0 (0)	0 (0)
Private Senior Secondary School	0 (0)	2 (100)	1 (49)	0 (0)	0 (0)
Govt. Arts and Science Degree College	0 (0)	2 (100)	0 (0)	0 (0)	0 (0)
Private Arts and Science Degree College	1 (51)	1 (49)	0 (0)	1 (49)	0 (0)
Govt. Engineering College	0 (0)	2 (100)	0 (0)	0 (0)	1 (49)
Private Engineering College	0 (0)	2 (100)	0 (0)	0 (0)	1 (51)
Govt. Medicine College	0 (0)	2 (100)	0 (0)	0 (0)	2 (100)
Private Medicine College	0 (0)	2 (100)	0 (0)	0 (0)	0 (0)
Govt. Management Institute	0 (0)	2 (100)	0 (0)	0 (0)	0 (0)
Private Management Institute	1 (51)	1 (49)	0 (0)	1 (49)	0 (0)
Govt. Polytechnic	0 (0)	2 (100)	0 (0)	0 (0)	1 (49)
Private Polytechnic	1 (51)	1 (49)	0 (0)	0 (0)	0 (0)
Govt. Vocational Training School/ITI	0 (0)	2 (100)	0 (0)	0 (0)	0 (0)
Private Vocational Training School/ITI	1 (51)	1 (49)	0 (0)	1 (49)	0 (0)
Govt. Non Formal Training Centre	0 (0)	2 (100)	0 (0)	1 (49)	1 (51)
Private Non Formal Training Centre	0 (0)	2 (100)	0 (0)	0 (0)	0 (0)
Govt. School For Disabled	0 (0)	2 (100)	0 (0)	0 (0)	1 (49)
Private School For Disabled	0 (0)	2 (100)	0 (0)	0 (0)	1 (51)
Government Others	0 (0)	2 (100)	0 (0)	0 (0)	0 (0)
Private Others	0 (0)	2 (100)	0 (0)	1 (49)	1 (51)

Note : Distance A : Less than 5 km; B : Between 5-10 km; C : 10+ km.; Source : Data Analysis is based on 2011 Census.

DISCLAIMER

The Terms of Use and Disclaimer of Datanet India Private Limited (hereinafter referred to as "Datanet") for use of this analysis report of **Kottayam Assembly Constituency (Kottayam Vidhan Sabha) :-**

1. **Assembly Factbook™** is a Registered Trade Mark owned by Datanet.
2. All the maps are sketched and graphical representation only and have not been drawn to the scale and also not to represent the actual geographical area or boundary of the unit.
3. The data for the aforesaid analysis is based on authentic sources and has been culled from the various publications of Census, CSO and NSSO for district and block level data, various central and state government departments, Central & State Elections Commissions and the concerned Returning Officers' releases, Electoral Rolls, Election results and allied publications, internal assessment, surveys, estimates and analysis. Therefore, certain adjustment of data at micro level may have been done to arrive closer to the macro data.
4. Data have been provided on an "As Is" and "As AVAILABLE" basis
5. The colours shown in the maps or diagram and charts of a particular party, alliance or AC are indicative and do not represent them.
6. This publication which includes maps, sheets, graphs and data would be the property under copyright of Datanet only. The user may use these for its internal study, analysis and research purposes. It's public display, re-selling or any commercial uses by the user are not allowed.
7. Datanet has taken due care and caution in compilation and processing of data and allied information, but does not guarantee the accuracy, adequacy or completeness of any information/analysis and will be not responsible for any errors or omissions or for the results obtained from the use of such information/analysis.
8. All the contents for the publication have been culled from various authentic sources and Datanet reasonably believes such sources to be reliable, but does not make any representations, express or implied as to the accuracy or fitness of use of such information. The information or contents of the information/analysis do not constitute advice and should not be relied upon in making (or refraining from making) any decision. Any reliance placed upon the information provided by Datanet is the sole responsibility and strictly at the user's risk.
9. In no event will Datanet be liable for any damages (including, without limitation, damages for loss of business projects, or loss of profits) arising in contract, tort or otherwise from the use of or inability to use any of its contents, or from any action taken (or refrained from being taken) as a result of using the analysis or any of its contents. Datanet its directors, owners, editors, officials, employees, distributor and agents or any associate will not be liable for any errors in the information contained or any consequences arising from the use of the contents of the provided information/analysis.
10. If any provision of these terms and conditions is held invalid or illegal or unenforceable for any reason by any court of competent jurisdiction, such provision shall be severed and the remainder of provisions of the terms and conditions shall continue in full force and effect as if the Term of Use had been executed with the invalid, illegal or unenforceable provision eliminated.
11. If there are any discrepancies in the information provided, please bring it to attention of Datanet for suitable rectification measures.

**Buy Online This Complete Book At
Datanet India eBooks Store**

www.indiastatpublications.com

or go directly at

[http://www.indiastatpublications.com/
Assembly_factbook/Kerala/Kottayam/ Kottayam](http://www.indiastatpublications.com/Assembly_factbook/Kerala/Kottayam/Kottayam)



i **india**stat**elections**

ISBN : 978-93-5313-564-5

