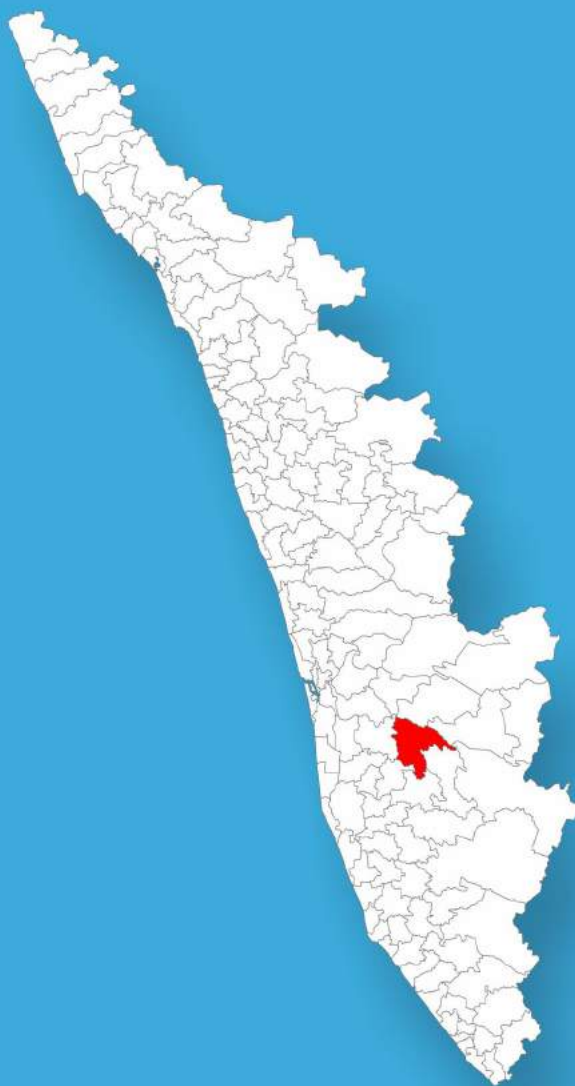




Kerala

Assembly Factbook™

Pala Assembly Constituency



Key Electoral Data of Pala
Assembly Constituency (Vidhan Sabha)



indiastatpublications

Kerala **Assembly Factbook**TM

Pala Assembly Constituency



Pala Vidhan Sabha

Editor & Director

Dr. R.K. Thukral

Research Editor

Dr. Shafeeq Rahman

Compiled, Researched and Published by Datanet India Pvt. Ltd.

D-100, 1st Floor,

Okhla Industrial Area, Phase-I,
New Delhi- 110020.

Ph.: 91-11- 43580781-84

Email : support@indiaatpublications.com

Website : www.indiaatselections.com

Online Book Store :

www.indiaatpublications.com

Report No. : AFB/KR-093-0123

ISBN : 978-93-5313-586-7

First Edition : January, 2018

Sixth Updated Edition : January, 2023

Price : Rs.11500/-

US\$ 310

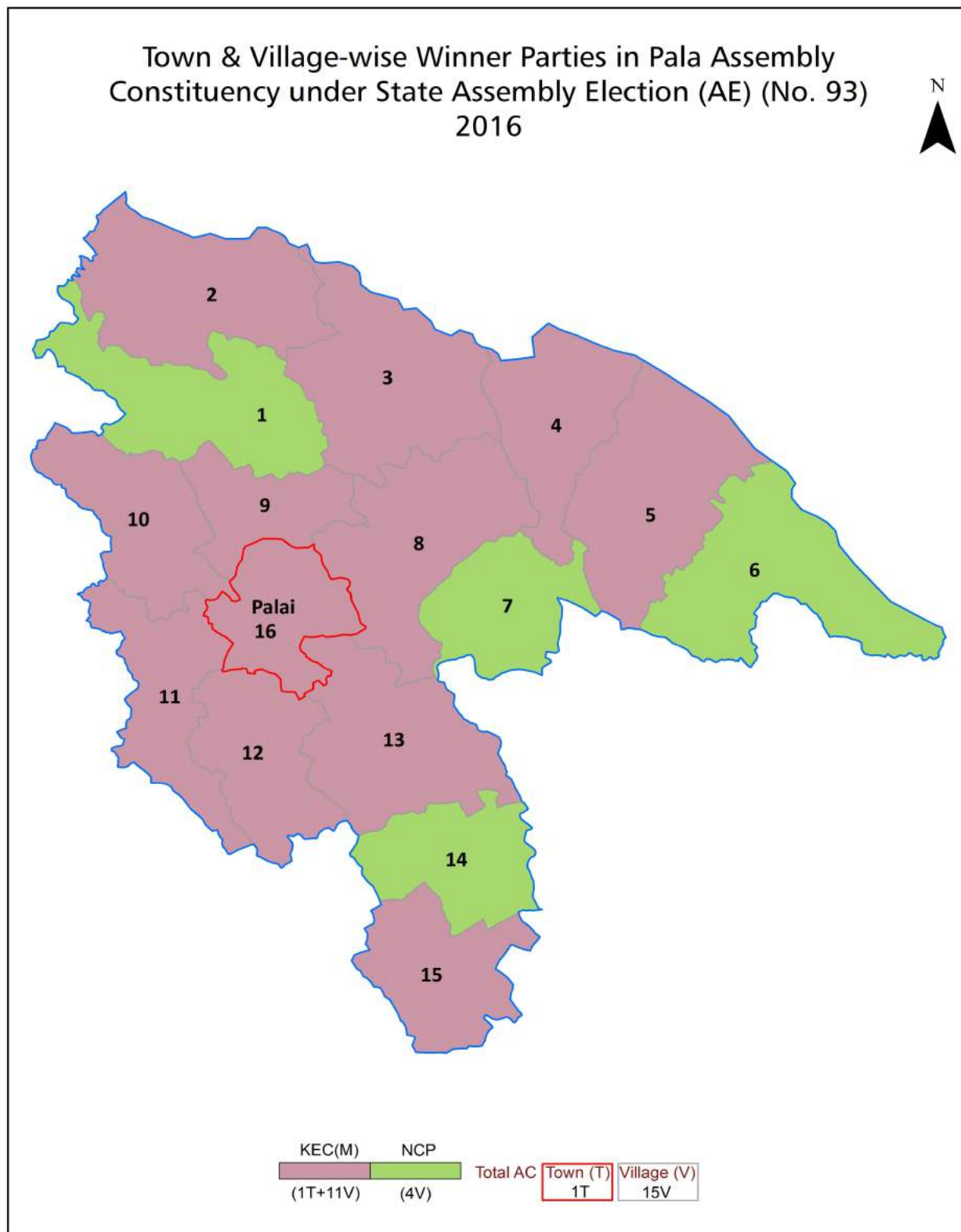
© Datanet India Pvt. Ltd.

All rights reserved. No part of this book may be reproduced, stored in a retrieval system or transmitted in any form or by any means, mechanical photocopying, photographing, scanning, recording or otherwise without the prior written permission of the publisher. Please refer to Disclaimer at page no. 227 for the use of this publication.

Printed in India

No.	Particulars	Page No.
	Introduction	
1	Assembly Constituency - (Vidhan Sabha) at a Glance Features of Assembly as per Delimitation Commission of India (2008)	1-2
	Location and Political Maps	
2	Location Map Boundaries of Assembly Constituency - (Vidhan Sabha) in District Boundaries of Assembly Constituency under Parliamentary Constituency - (Lok Sabha) Town & Village-wise Winner Parties- 2021, 2019, 2016, 2014, 2011 and 2009	3-10
	Administrative Setup (2011)	
3	District Sub-district Towns Villages Inhabited Villages Uninhabited Villages Village Panchayat Intermediate Panchayat	11-12
	Demographics (2011)	
4	Population Households Rural/Urban Population Towns and Villages by Population Size Sex Ratio (Total & 0-6 Years) Religious Population Social Population Literacy Rate	13-14
	Electoral Features	
5	Important Dates of Last Elections Held Electors by Gender Service Electors Voters Voters Turnout Polling Stations & Average Number of Electors per Polling Station Electors by Age Group Present Elected Representatives	15-26
	Historical Summary Election Results	
6	Vote Share of Major Parties Winning Margin (Number & Percentage) Polarity of Parties Summary Result of Assembly Segment of Parliamentary Elections 2019, 2014, 2009, 2004 and 1999 Summary Result of Assembly Elections 2021, 2016, 2011, 2006, 2001, 1996, 1991, 1987, 1982, 1980, 1977, 1970, 1967 and 1965	27-49
	Polling Station Level Election Results	
7	Name and Number of Polling Station 2021, 2019, 2016, 2014, 2011 and 2009 Polling Station-wise Electors, Voters & Voters Turnout 2021, 2019, 2016, 2014, 2011 and 2009 Polling Station wise Elections Results 2021, 2019, 2016, 2014, 2011 and 2009	50-206
	Share of Assembly Constituency	
8	Share of Assembly Constituency - (Vidhan Sabha) in State, District and Parliamentary Constituency - (Lok Sabha)	207
	Socio-Economic Amenities (2011)	
9	Access to Administrative Units Agricultural, Manufacturing and Industrial Commodities Demographic Indicators Education Health & Manpower Drinking Water Supply Sanitation Entertainment and Recreations Infrastructure Power Food Allocation Distribution and Marketing of Agriculture Commodities Infrastructure Transport and Road Infrastructure Communication Banking and Financial Services Land Use Irrigation Source	209-223
10	Abbreviation & Sources	225
11	Disclaimer	227

Location & Political Map



Administrative Setup

List of Village Panchayat & Intermediate Panchayat (Block) Name - 2011

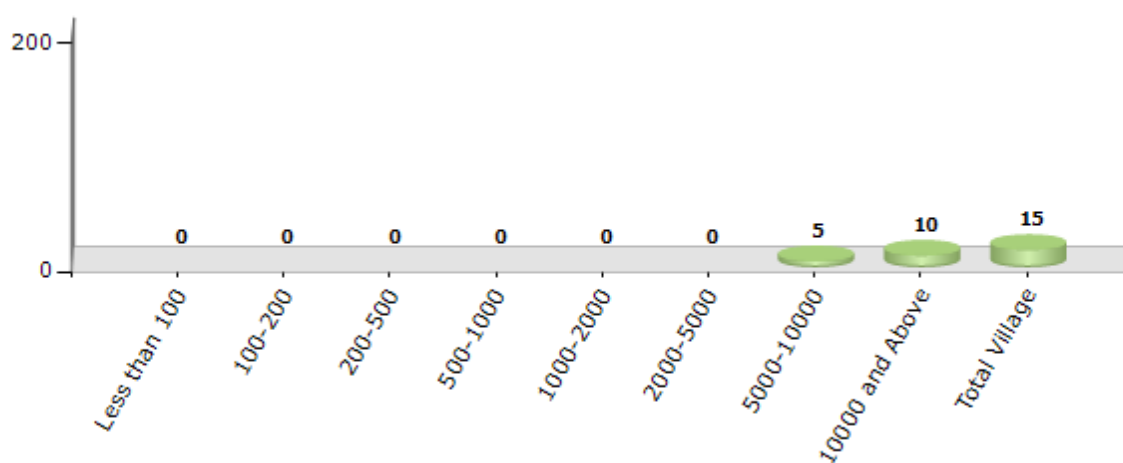
Village Name	Village Panchayat Name	Intermediate Panchayat Name
Bharananganam	Melukavu, Bharananganam	Lalam
Elamgulam	Elikkulam	Pampady
Elikkulam	Elikkulam	Pampady
Kadanad	Kadanad	Lalam
Lalam (Part)	Bharananganam,, Karoor	Lalam
Meenachil (Part)	Mutholy, Kozhuvanal, Meenachil	Lalam
Melukavu	Melukavu, Moonilavu	Erattupetta
Moonilavu	Melukavu, Moonilavu	Erattupetta
Poonjar Vadakkekara	Thalanad, Teekoy	Erattupetta
Poovarany	Meenachil	Lalam
Puliyannoor (Part)	Mutholy, Kozhuvanal	Lalam
Ramapuram	Ramapuram, Kadanad	Uzhavoor
Thalappalam	Melukavu, Thalappalam,Bharananganam,	Lalam
Vallichira	Karoor	Lalam
Vellilappally	Ramapuram, Kadanad	Uzhavoor

Demographics

Number of Villages by Population Size - 2011

Less than 100	100-200	200-500	500-1000	1000-2000	2000-5000	5000-10000	10000 and Above	Total Village
0	0	0	0	0	0	5	10	15

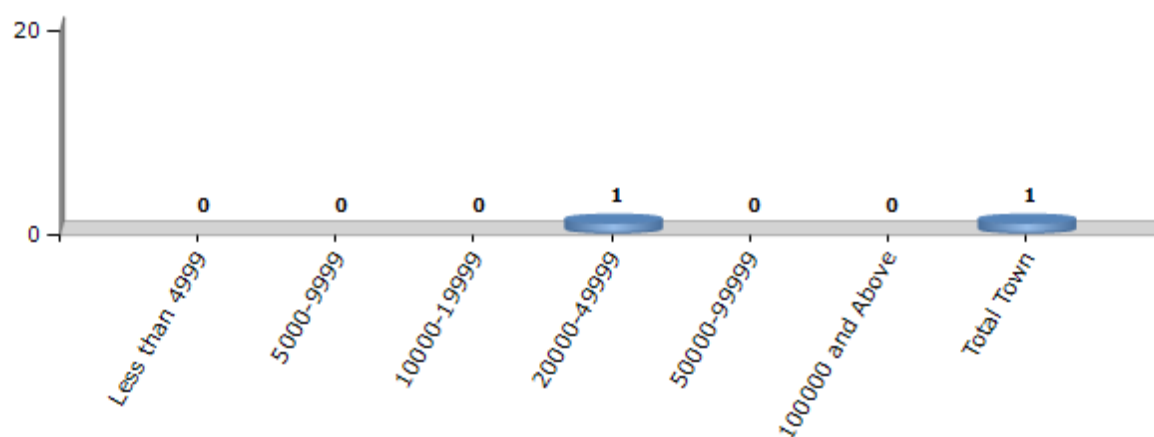
Number of Villages by Population Size - 2011



Number of Towns by Population Size - 2011

Less than 4999	5000-9999	10000-19999	20000-49999	50000-99999	100000 and Above	Total Town
0	0	0	1	0	0	1

Number of Towns by Population Size - 2011



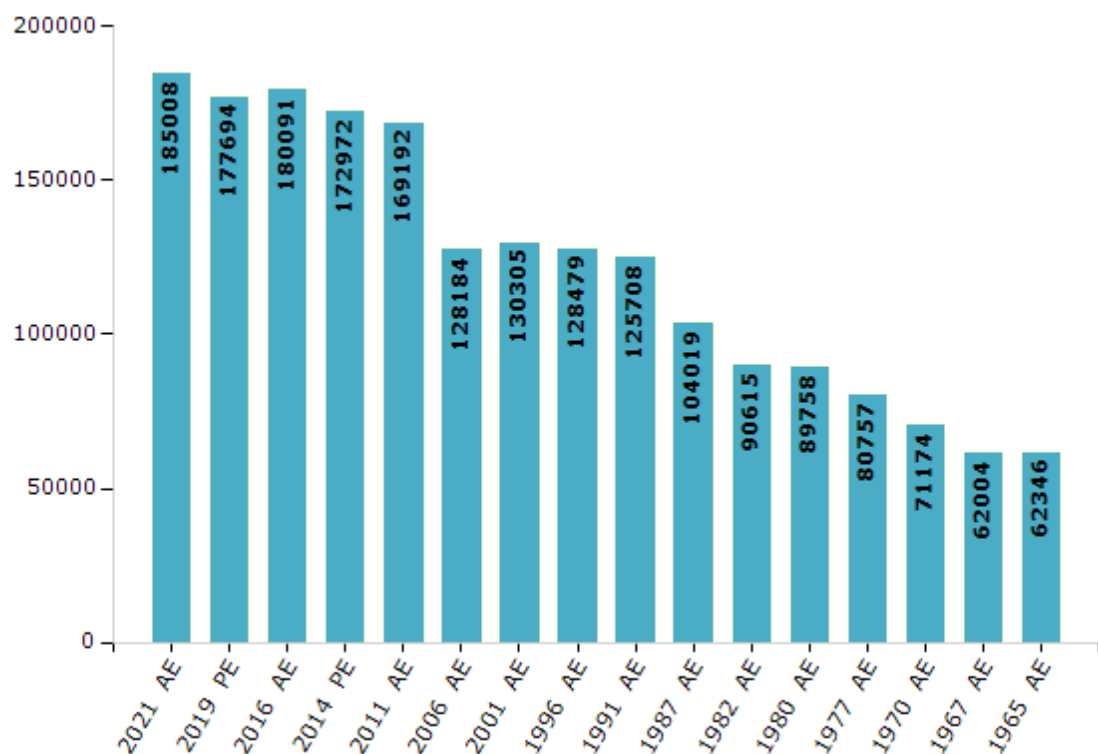
Electoral Features

Electors by Male & Female

Year	Male	Female	Others	Total
2021 AE	90114	94894	0	185008
2019 PE	87171	90523	0	177694
2016 AE	88146	91945	0	180091
2014 PE	85422	87550	0	172972
2011 AE	83727	85465	0	169192
2009 PE	-	-	-	-
2006 AE	63426	64758	-	128184
2004 PE	-	-	-	-
2001 AE	63846	66459	-	130305
1999 PE	-	-	-	-
1996 AE	63833	64646	-	128479

Year	Male	Female	Others	Total
1991 AE	62045	63663	-	125708
1987 AE	53740	50279	-	104019
1982 AE	45768	44847	-	90615
1980 AE	45597	44161	-	89758
1977 AE	40799	39958	-	80757
1970 AE	33849	37325	-	71174
1967 AE	-	-	-	62004
1965 AE	-	-	-	62346
1960 AE	-	-	-	-
1957 AE	-	-	-	-

Number of Electors



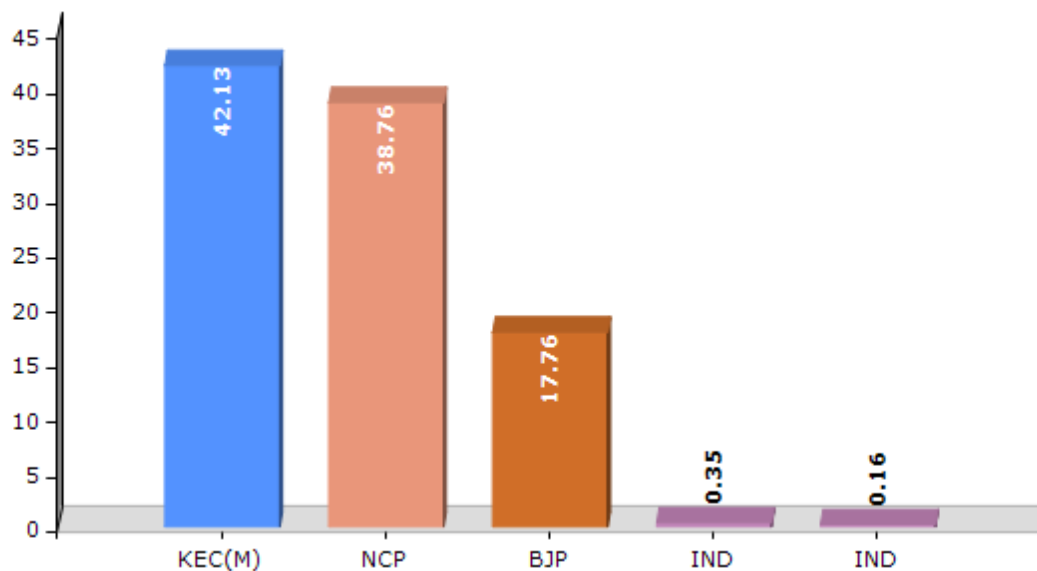
Note : AE : Assembly Election, PE : Assembly Segment of Parliamentary Election

Historical Summary Election Results

Summary Result of Assembly Election - 2016

Candidate Name	Party	Votes	Votes %
K M Mani	KEC(M)	58884	42.13
Mani C Kappen	NCP	54181	38.76
N Hari	BJP	24821	17.76
Adv. Jose Thomas Pandiyammakkal	IND	489	0.35
Antony	IND	217	0.16
Shaiju Ponkunnam	IND	103	0.07
Hassan Kunju P S	IND	90	0.06
Babu	IND	83	0.06
	NOTA	907	0.65

Votes Percentage of Top Parties - 2016



Polling Station Level Election Results

Number and Name of Polling Stations (PS) (2021)

Number of Polling Stations	Name of Polling Stations	Number of Polling Stations	Name of Polling Stations
1	Government Lower Primary School, Amanakara (West Portion of the Main Building)	12A	Government Lower Primary School, Koodappulam (Central Portion of the Main Building)
1A	Government Lower Primary School, Amanakara (West Portion of the Main Building)	13	Government Lower Primary School, Kondadu (South Portion of the Main Building)
2	Government Lower Primary School, Amanakara (East Portion of the Main Building)	14	Government Lower Primary School, Kondadu (North Portion of the Main Building)
2A	Government Lower Primary School, Amanakara (East Portion of the Main Building)	15	Manjadimattam Lower Primary School, Manjadimattam (South Portion of the Main Building)
3	St. Thomas Upper Primary School (Middle Portion of the Main Building), Neeranthanam	16	Manjadimattam Lower Primary School, Manjadimattam (North Portion of the Main Building)
3A	St. Thomas Upper Primary School (Middle Portion of the Main Building), Neeranthanam	16A	Manjadimattam Lower Primary School, Manjadimattam (North Portion of the Main Building)
4	Government Lower Primary School Kizhathiri (Middle Portion of the Main Building)	17	Government Upper Primary School, Chakkampuzha, (South Portion of the New Building)
4A	Government Lower Primary School Kizhathiri (Middle Portion of the Main Building)	17A	Government Upper Primary School, Chakkampuzha, (South Portion of the New Building)
5	Government Sree Krishna Vilasam LPS, Kurinji (Western Portion of the Main Building)	18	Government Upper Primary School, Chakkampuzha, (North Portion of the New Building)
6	Secrat Heart Girl's High School Ramapuram, (West Portion of the Main Hall)	18A	Government Upper Primary School, Chakkampuzha, (North Portion of the New Building)
6A	Secrat Heart Girl's High School Ramapuram, (West Portion of the Main Hall)	19	St. Joseph's Upper Primary School, Vellilappally (Central Portion of the Main Building)
7	Secrat Heart Girl's High School Ramapuram, (East Portion of the Main Hall)	19A	St. Joseph's Upper Primary School, Vellilappally (Central Portion of the Main Building)
8	St. Augustine's Higher Secondary School Ramapuram (South Portion of the Main Building)	20	St. John's Lower Primary School, Ezhacherry (Central Portion of the Main Building)
8A	St. Augustine's Higher Secondary School Ramapuram (South Portion of the Main Building)	20A	St. John's Lower Primary School, Ezhacherry (Central Portion of the Main Building)
9	St. Augustine's Higher Secondary School Ramapuram (North Portion of the Main Building)	21	N S S Government Lower Primary School, Ezhacherry (Western Portion of the New Building)
9A	St. Augustine's Higher Secondary School Ramapuram (North Portion of the Main Building)	21A	N S S Government Lower Primary School, Ezhacherry (Western Portion of the New Building)
10	Ramapurathu Warriar Memorial Upper Primary School, Ramapuram (East Portion of the Main Building)	22	N S S Government Lower Primary School Ezhacherry (Eastern Portion of the New Building)
10A	Ramapurathu Warriar Memorial Upper Primary School, Ramapuram (East Portion of the Main Building)	22A	N S S Government Lower Primary School Ezhacherry (Eastern Portion of the New Building)
11	Ramapurathu Warriar Memorial Upper Primary School, Ramapuram (West Portion of the Main Building)	23	Holycross U.P.S. Mattathippara, Kadanadu (South Portion of the Main Building)
11A	Ramapurathu Warriar Memorial Upper Primary School, Ramapuram (West Portion of the Main Building)	23A	Holycross U.P.S. Mattathippara, Kadanadu (South Portion of the Main Building)
12	Government Lower Primary School, Koodappulam (Central Portion of the Main Building)	24	Govt. Lower Primary School, Kadanadu (South Portion of the Main Building)

Contd....

Polling Station Level Election Results

Polling Station-wise Votes Secured by Overall Top Five Parties in Pala Assembly in Assembly Election (AE) under Kottayam Parliamentary Constituency in Kerala (2021)

Number of Polling Station	Winner - Mani C Kappen (IND)	Runner-up - Jose K. Mani (KEC(M))	3rd - Prameeladevi .J (BJP)	4th - Mani C. Kuriakose (IND)	5th - Santhosh Pulickal (IND)	NOTA	Other	Total Votes Secured
21	177	154	49	3	1	1	3	388
21A	243	113	97	4	1	0	6	464
22	233	139	74	3	0	3	2	454
22A	231	167	88	3	1	2	3	495
23	201	182	24	1	2	2	2	414
23A	165	145	68	2	6	2	1	389
24	245	186	9	7	2	2	2	453
24A	282	146	22	5	1	1	2	459
25	468	267	30	11	7	3	12	798
26	335	208	22	5	1	0	7	578
27	210	196	12	2	2	0	2	424
28	299	149	11	5	1	1	5	471
28A	327	159	12	6	3	1	5	513
29	402	335	45	4	0	5	11	802
30	259	112	29	2	1	0	2	405
30A	249	179	17	5	1	3	2	456
31	264	150	67	1	1	1	4	488
31A	360	136	47	6	2	3	1	555
32	437	241	10	7	3	2	8	708
33	184	199	39	3	1	2	4	432
33A	230	184	13	3	2	0	0	432
34	247	98	7	4	1	2	3	362
34A	193	155	14	3	2	1	9	377
35	220	107	6	1	0	2	4	340
35A	220	138	6	2	2	3	7	378
36	238	124	9	3	1	3	4	382
36A	265	109	12	1	0	2	5	394
37	249	126	26	6	3	0	3	413
37A	259	162	9	4	1	1	1	437
38	303	127	24	3	1	1	3	462
38A	248	150	52	5	3	0	0	458
39	400	129	13	4	3	1	3	553
40	293	122	17	2	1	2	0	437
40A	277	141	10	6	2	2	4	442
41	296	111	27	5	0	2	2	443

Contd....

Polling Station Level Election Results

Winner, Runner-up and 3rd Party Position & Winning Margin According to Polling Stations in Pala Assembly in Assembly Election (AE) under Kottayam Parliamentary Constituency in Kerala (2021)

Polling Station Number	Winner Party	Winner Votes (%)	Runner-up Party	Runner-up Votes (%)	Winning Margin Votes (%)	Third Party	Third Party Votes (%)	Other Votes (%)
41A	IND (MC)	279 (60.65)	KEC(M)	135 (29.35)	144 (31.3)	BJP	40 (8.7)	6 (1.3)
42	IND (MC)	406 (66.56)	KEC(M)	152 (24.92)	254 (41.64)	BJP	33 (5.41)	19 (3.11)
43	IND (MC)	294 (67.74)	KEC(M)	107 (24.65)	187 (43.09)	BJP	16 (3.69)	17 (3.92)
43A	IND (MC)	272 (58.75)	KEC(M)	130 (28.08)	142 (30.67)	BJP	52 (11.23)	9 (1.94)
44	IND (MC)	232 (48.54)	KEC(M)	197 (41.21)	35 (7.33)	BJP	34 (7.11)	15 (3.14)
44A	IND (MC)	220 (48.46)	KEC(M)	176 (38.77)	44 (9.69)	BJP	46 (10.13)	12 (2.64)
45	IND (MC)	267 (69.71)	KEC(M)	89 (23.24)	178 (46.47)	BJP	17 (4.44)	10 (2.61)
45A	IND (MC)	217 (56.96)	KEC(M)	140 (36.75)	77 (20.21)	BJP	12 (3.15)	12 (3.15)
46	IND (MC)	195 (53.87)	KEC(M)	139 (38.4)	56 (15.47)	BJP	10 (2.76)	18 (4.97)
47	IND (MC)	181 (52.31)	KEC(M)	143 (41.33)	38 (10.98)	IND (MCK)	8 (2.31)	14 (4.05)
48	IND (MC)	292 (58.05)	KEC(M)	181 (35.98)	111 (22.07)	BJP	14 (2.78)	16 (3.18)
49	KEC(M)	286 (47.04)	IND (MC)	237 (38.98)	49 (8.06)	BJP	68 (11.18)	17 (2.8)
50	IND (MC)	351 (58.6)	KEC(M)	202 (33.72)	149 (24.88)	BJP	33 (5.51)	13 (2.17)
51	IND (MC)	301 (51.19)	KEC(M)	232 (39.46)	69 (11.73)	BJP	38 (6.46)	17 (2.89)
52	IND (MC)	366 (59.61)	KEC(M)	202 (32.9)	164 (26.71)	BJP	34 (5.54)	12 (1.95)
53	IND (MC)	375 (57.96)	KEC(M)	244 (37.71)	131 (20.25)	BJP	17 (2.63)	11 (1.7)
54	IND (MC)	216 (57.91)	KEC(M)	112 (30.03)	104 (27.88)	BJP	39 (10.46)	6 (1.61)
54A	IND (MC)	209 (47.83)	KEC(M)	151 (34.55)	58 (13.28)	BJP	68 (15.56)	9 (2.06)
55	IND (MC)	277 (67.56)	KEC(M)	100 (24.39)	177 (43.17)	BJP	22 (5.37)	11 (2.68)
55A	IND (MC)	187 (43.49)	KEC(M)	179 (41.63)	8 (1.86)	BJP	51 (11.86)	13 (3.02)
56	IND (MC)	159 (42.06)	KEC(M)	142 (37.57)	17 (4.49)	BJP	60 (15.87)	17 (4.5)
56A	IND (MC)	211 (54.38)	KEC(M)	153 (39.43)	58 (14.95)	BJP	10 (2.58)	14 (3.61)
57	KEC(M)	374 (58.44)	IND (MC)	226 (35.31)	148 (23.13)	BJP	21 (3.28)	19 (2.97)
58	IND (MC)	365 (51.55)	KEC(M)	273 (38.56)	92 (12.99)	BJP	52 (7.34)	18 (2.54)
59	IND (MC)	226 (59.01)	KEC(M)	119 (31.07)	107 (27.94)	BJP	22 (5.74)	16 (4.18)
59A	IND (MC)	212 (55.5)	KEC(M)	145 (37.96)	67 (17.54)	BJP	19 (4.97)	6 (1.57)
60	KEC(M)	126 (48.28)	IND (MC)	99 (37.93)	27 (10.35)	BJP	32 (12.26)	4 (1.53)
61	KEC(M)	84 (60.43)	IND (MC)	44 (31.65)	40 (28.78)	BJP	5 (3.6)	6 (4.32)
62	IND (MC)	261 (60.56)	KEC(M)	139 (32.25)	122 (28.31)	BJP	21 (4.87)	10 (2.32)
62A	IND (MC)	243 (56.25)	KEC(M)	175 (40.51)	68 (15.74)	BJP	8 (1.85)	6 (1.39)
63	IND (MC)	432 (63.53)	KEC(M)	202 (29.71)	230 (33.82)	BJP	29 (4.26)	17 (2.5)
64	IND (MC)	193 (57.44)	KEC(M)	82 (24.4)	111 (33.04)	BJP	47 (13.99)	14 (4.17)
64A	IND (MC)	205 (50.62)	KEC(M)	120 (29.63)	85 (20.99)	BJP	67 (16.54)	13 (3.21)
65	IND (MC)	238 (58.62)	KEC(M)	124 (30.54)	114 (28.08)	BJP	30 (7.39)	14 (3.45)
65A	IND (MC)	263 (56.56)	KEC(M)	140 (30.11)	123 (26.45)	BJP	55 (11.83)	7 (1.51)

Contd....

Socio-Economic Amenities - Rural

Access to Education Facilities

Particulars	Number of Villages (% of Population)				
	Available	Not Available	If Not Available (Distance of Nearest Facility)		
			A	B	C
Govt. Primary School	14 (93)	1 (7)	0 (0)	0 (0)	0 (0)
Private Primary School	13 (87)	2 (13)	0 (0)	0 (0)	0 (0)
Govt. Middle School	10 (68)	5 (32)	0 (0)	0 (0)	0 (0)
Private Middle School	12 (83)	3 (17)	0 (0)	0 (0)	0 (0)
Govt. Secondary School	10 (67)	5 (33)	1 (7)	0 (0)	0 (0)
Private Secondary School	9 (60)	6 (40)	1 (8)	0 (0)	0 (0)
Govt. Senior Secondary School	5 (41)	10 (59)	2 (15)	1 (4)	0 (0)
Private Senior Secondary School	7 (44)	8 (56)	1 (8)	1 (5)	0 (0)
Govt. Arts and Science Degree College	0 (0)	15 (100)	1 (8)	1 (7)	1 (4)
Private Arts and Science Degree College	3 (18)	12 (82)	4 (28)	3 (22)	2 (12)
Govt. Engineering College	0 (0)	15 (100)	1 (7)	2 (13)	2 (13)
Private Engineering College	1 (9)	14 (91)	0 (0)	4 (25)	5 (33)
Govt. Medicine College	0 (0)	15 (100)	0 (0)	0 (0)	15 (100)
Private Medicine College	0 (0)	15 (100)	0 (0)	0 (0)	0 (0)
Govt. Management Institute	0 (0)	15 (100)	0 (0)	0 (0)	0 (0)
Private Management Institute	1 (9)	14 (91)	1 (7)	4 (29)	9 (55)
Govt. Polytechnic	1 (5)	14 (95)	1 (7)	5 (38)	8 (50)
Private Polytechnic	0 (0)	15 (100)	0 (0)	0 (0)	0 (0)
Govt. Vocational Training School/ITI	2 (16)	13 (84)	1 (7)	4 (29)	6 (31)
Private Vocational Training School/ITI	0 (0)	15 (100)	0 (0)	1 (8)	1 (8)
Govt. Non Formal Training Centre	0 (0)	15 (100)	0 (0)	0 (0)	2 (17)
Private Non Formal Training Centre	0 (0)	15 (100)	0 (0)	5 (35)	8 (48)
Govt. School For Disabled	0 (0)	15 (100)	0 (0)	1 (9)	2 (13)
Private School For Disabled	2 (13)	13 (87)	1 (9)	7 (47)	2 (10)
Government Others	2 (13)	13 (87)	0 (0)	0 (0)	0 (0)
Private Others	0 (0)	15 (100)	0 (0)	6 (38)	7 (49)

Note : Distance A : Less than 5 km; B : Between 5-10 km; C : 10+ km.; Source : Data Analysis is based on 2011 Census.

DISCLAIMER

The Terms of Use and Disclaimer of Datanet India Private Limited (hereinafter referred to as "Datanet") for use of this analysis report of **Pala Assembly Constituency (Pala Vidhan Sabha)** :-

1. **Assembly Factbook™** is a Registered Trade Mark owned by Datanet.
2. All the maps are sketched and graphical representation only and have not been drawn to the scale and also not to represent the actual geographical area or boundary of the unit.
3. The data for the aforesaid analysis is based on authentic sources and has been culled from the various publications of Census, CSO and NSSO for district and block level data, various central and state government departments, Central & State Elections Commissions and the concerned Returning Officers' releases, Electoral Rolls, Election results and allied publications, internal assessment, surveys, estimates and analysis. Therefore, certain adjustment of data at micro level may have been done to arrive closer to the macro data.
4. Data have been provided on an "As Is" and "As AVAILABLE" basis
5. The colours shown in the maps or diagram and charts of a particular party, alliance or AC are indicative and do not represent them.
6. This publication which includes maps, sheets, graphs and data would be the property under copyright of Datanet only. The user may use these for its internal study, analysis and research purposes. It's public display, re-selling or any commercial uses by the user are not allowed.
7. Datanet has taken due care and caution in compilation and processing of data and allied information, but does not guarantee the accuracy, adequacy or completeness of any information/analysis and will be not responsible for any errors or omissions or for the results obtained from the use of such information/analysis.
8. All the contents for the publication have been culled from various authentic sources and Datanet reasonably believes such sources to be reliable, but does not make any representations, express or implied as to the accuracy or fitness of use of such information. The information or contents of the information/analysis do not constitute advice and should not be relied upon in making (or refraining from making) any decision. Any reliance placed upon the information provided by Datanet is the sole responsibility and strictly at the user's risk.
9. In no event will Datanet be liable for any damages (including, without limitation, damages for loss of business projects, or loss of profits) arising in contract, tort or otherwise from the use of or inability to use any of its contents, or from any action taken (or refrained from being taken) as a result of using the analysis or any of its contents. Datanet its directors, owners, editors, officials, employees, distributor and agents or any associate will not be liable for any errors in the information contained or any consequences arising from the use of the contents of the provided information/analysis.
10. If any provision of these terms and conditions is held invalid or illegal or unenforceable for any reason by any court of competent jurisdiction, such provision shall be severed and the remainder of provisions of the terms and conditions shall continue in full force and effect as if the Term of Use had been executed with the invalid, illegal or unenforceable provision eliminated.
11. If there are any discrepancies in the information provided, please bring it to attention of Datanet for suitable rectification measures.

Buy Online This Complete Book At
Datanet India eBooks Store

www.indiastatpublications.com

or go directly at

[http://www.indiastatpublications.com/
Assembly_factbook/Kerala/Kottayam/ Pala](http://www.indiastatpublications.com/Assembly_factbook/Kerala/Kottayam/Pala)

 **india**stat**elections**

