



Kerala

Assembly Factbook™

Piravom Assembly Constituency



Key Electoral Data of Piravom
Assembly Constituency (Vidhan Sabha)

Kerala

Assembly Factbook™

Piravom Assembly Constituency



Piravom Vidhan Sabha

Editor & Director

Dr. R.K. Thukral

Research Editor

Dr. Shafeeq Rahman

Compiled, Researched and Published by Datanet India Pvt. Ltd.

D-100, 1st Floor,

Okhla Industrial Area, Phase-I,
New Delhi- 110020.

Ph.: 91-11- 43580781-84

Email : support@indiastatpublications.com

Website : www.indiastatelections.com

Online Book Store :

www.indiastatpublications.com

Report No. : AFB/KR-085-0125

ISBN : 978-93-5313-595-9

First Edition : January, 2018

Eighth Updated Edition : January, 2025

Price : Rs.11500/-

US\$ 310

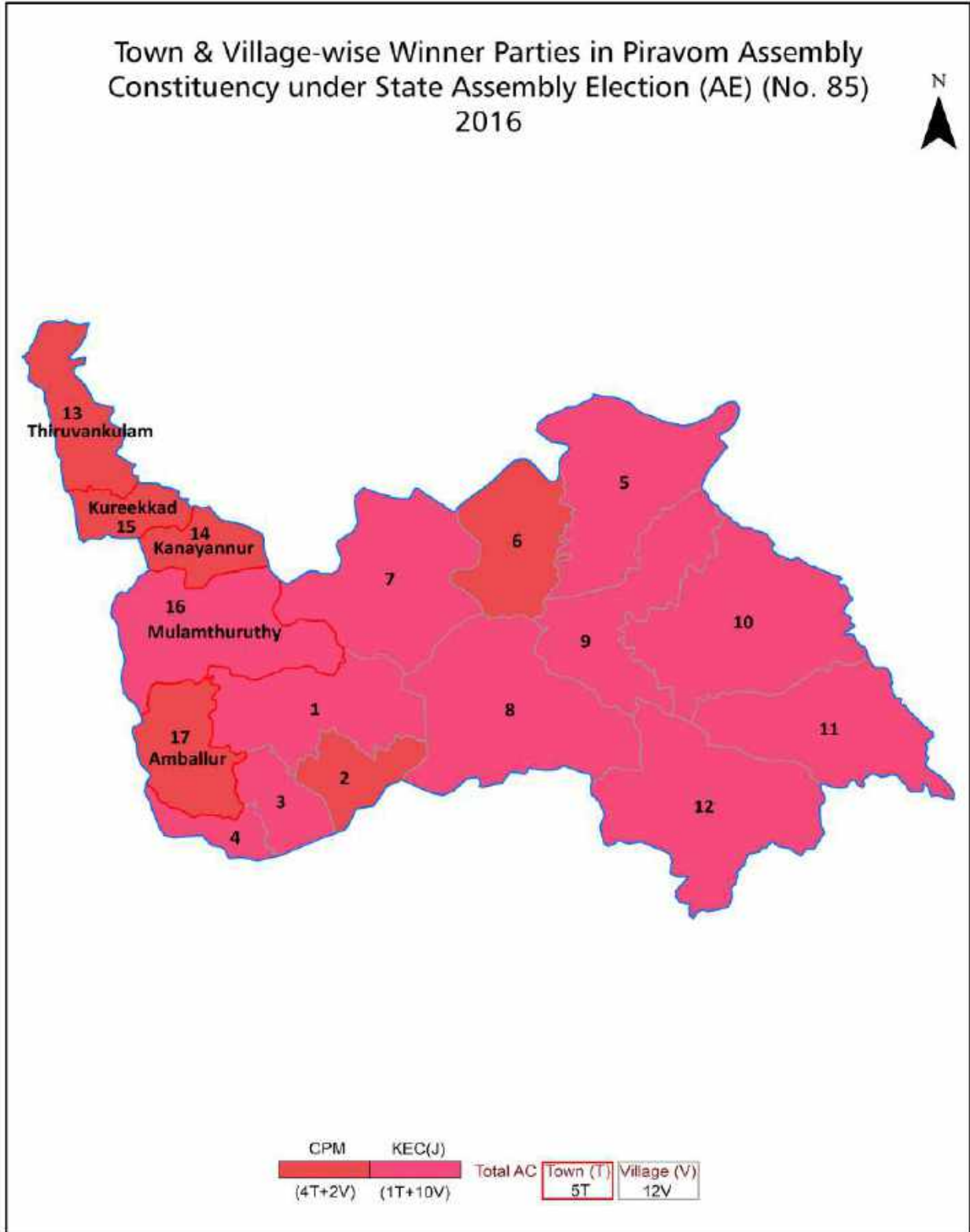
© Datanet India Pvt. Ltd.

All rights reserved. No part of this book may be reproduced, stored in a retrieval system or transmitted in any form or by any means, mechanical photocopying, photographing, scanning, recording or otherwise without the prior written permission of the publisher. Please refer to Disclaimer at page no. 204 for the use of this publication.

Printed in India

No.	Particulars	Page No.
	Introduction	
1	Assembly Constituency - (Vidhan Sabha) at a Glance Features of Assembly as per Delimitation Commission of India (2008)	1-2
	Location and Political Maps	
2	Location Map Boundaries of Assembly Constituency - (Vidhan Sabha) in District Boundaries of Assembly Constituency under Parliamentary Constituency - (Lok Sabha) Town & Village-wise Winner Parties- 2024, 2021, 2019, 2016, 2014, 2011 and 2009	3-10
	Administrative Setup (2011)	
3	District Sub-district Towns Villages Inhabited Villages Uninhabited Villages Village Panchayat Intermediate Panchayat	11-12
	Demographics (2011)	
4	Population Households Rural/Urban Population Towns and Villages by Population Size Sex Ratio (Total & 0-6 Years) Religious Population Social Population Literacy Rate	13-14
	Electoral Features	
5	Important Dates of Last Elections Held Electors by Gender Service Electors Voters Voters Turnout Polling Stations & Average Number of Electors per Polling Station Electors by Age Group Present Elected Representatives	15-26
	Historical Summary Election Results	
6	Vote Share of Major Parties Winning Margin (Number & Percentage) Polarity of Parties Summary Result of Assembly Segment of Parliamentary Elections 2024, 2019, 2014, 2009, 2004 and 1999 Summary Result of Assembly Elections 2021, 2016, 2011, 2006, 2001, 1996, 1991, 1987, 1982, 1980 and 1977	27-46
	Polling Station Level Election Results	
7	Name and Number of Polling Station 2024, 2021, 2019, 2016, 2014, 2011 and 2009 Polling Station-wise Electors, Voters & Voters Turnout 2024, 2021, 2019, 2016, 2014, 2011 and 2009 Polling Station wise Elections Results 2024, 2021, 2019, 2016, 2014, 2011 and 2009	47-183
	Share of Assembly Constituency	
8	Share of Assembly Constituency - (Vidhan Sabha) in State, District and Parliamentary Constituency - (Lok Sabha)	184
	Socio-Economic Amenities (2011)	
9	Access to Administrative Units Agricultural, Manufacturing and Industrial Commodities Demographic Indicators Education Health & Manpower Drinking Water Supply Sanitation Entertainment and Recreations Infrastructure Power Food Allocation Distribution and Marketing of Agriculture Commodities Infrastructure Transport and Road Infrastructure Communication Banking and Financial Services Land Use Irrigation Source	186-200
10	Abbreviation & Sources	202
11	Disclaimer	204

Location & Political Map



Administrative Setup

List of Village Panchayat & Intermediate Panchayat (Block) Name - 2011

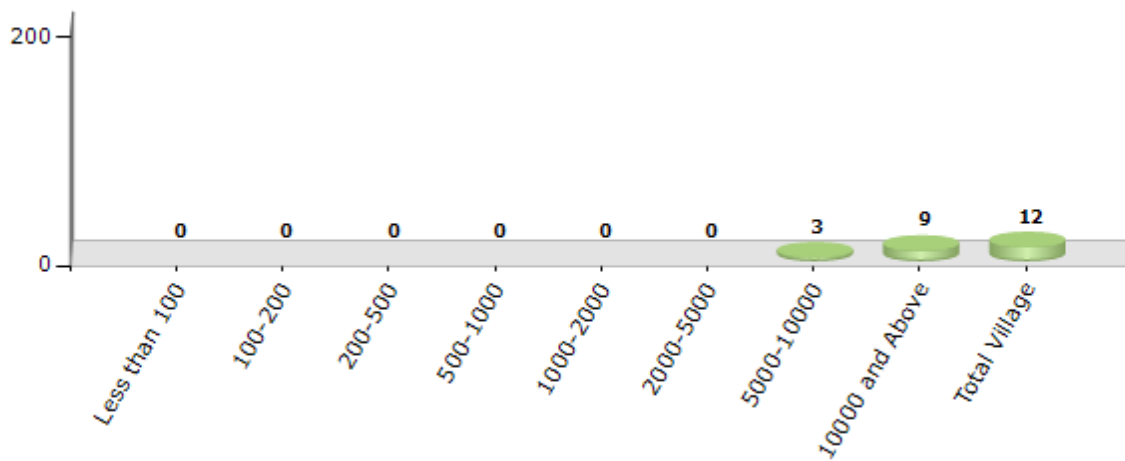
Village Name	Village Panchayat Name	Intermediate Panchayat Name
Edakkattuvayal	Edakkattuvayal	Mulamthuruthy
Elanji	Elanji	Pampakuda
Kaippattur	Edakkattuvayal	Mulamthuruthy
Keecherry	Amballoor	Mulamthuruthy
Koothattukulam	Koothattukulam	Pampakuda
Kulayettikara	Amballoor	Mulamthuruthy
Maneed	Maneed	Pampakuda
Memury	Pampakuda, Marady, Ramamangalam	Muvattupuzha (Part)
Onakkoor	Pampakuda	Pampakuda
Piravom	Piravom	Pampakuda
Ramamangalam	Ramamangalam	Pampakuda
Thirumarady	Thirumarady	Pampakuda

Demographics

Number of Villages by Population Size - 2011

Less than 100	100-200	200-500	500-1000	1000-2000	2000-5000	5000-10000	10000 and Above	Total Village
0	0	0	0	0	0	3	9	12

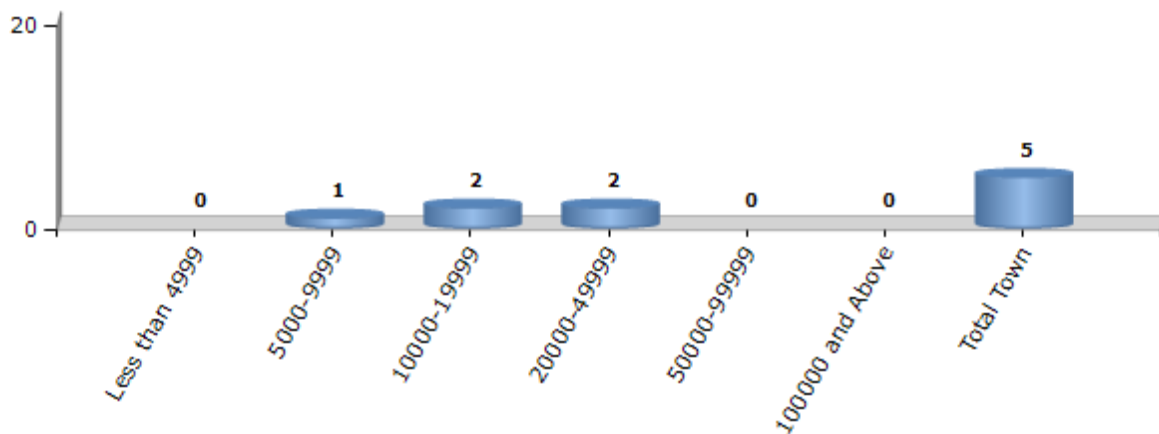
Number of Villages by Population Size - 2011



Number of Towns by Population Size - 2011

Less than 4999	5000-9999	10000-19999	20000-49999	50000-99999	100000 and Above	Total Town
0	1	2	2	0	0	5

Number of Towns by Population Size - 2011

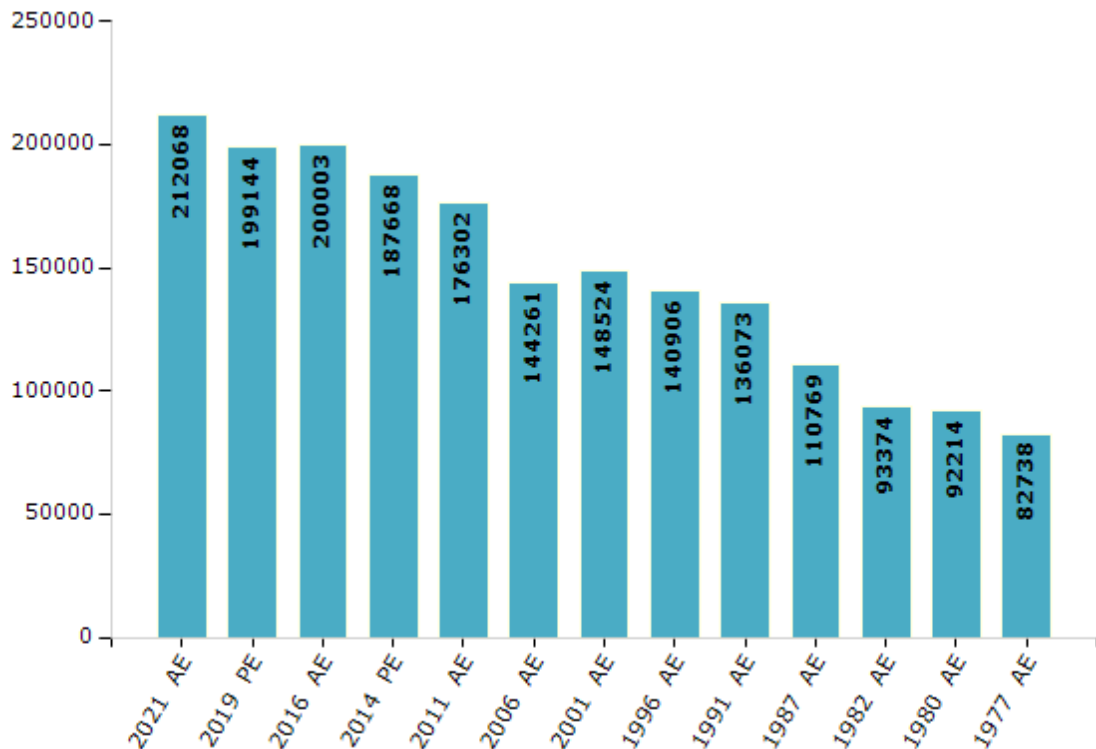


Electoral Features

Electors by Male & Female

Year	Male	Female	Others	Total	Year	Male	Female	Others	Total
2021 AE	102711	109354	3	212068	1991 AE	68768	67305	-	136073
2019 PE	96824	102320	0	199144	1987 AE	55754	55015	-	110769
2016 AE	96913	103090	0	200003	1982 AE	47481	45893	-	93374
2014 PE	91938	95730	0	187668	1980 AE	46804	45410	-	92214
2011 AE	87519	88783	0	176302	1977 AE	42019	40719	-	82738
2009 PE	-	-	-	-	1970 AE	-	-	-	-
2006 AE	71694	72567	-	144261	1967 AE	-	-	-	-
2004 PE	-	-	-	-	1965 AE	-	-	-	-
2001 AE	73266	75258	-	148524	1960 AE	-	-	-	-
1999 PE	-	-	-	-	1957 AE	-	-	-	-
1996 AE	70107	70799	-	140906					

Number of Electors



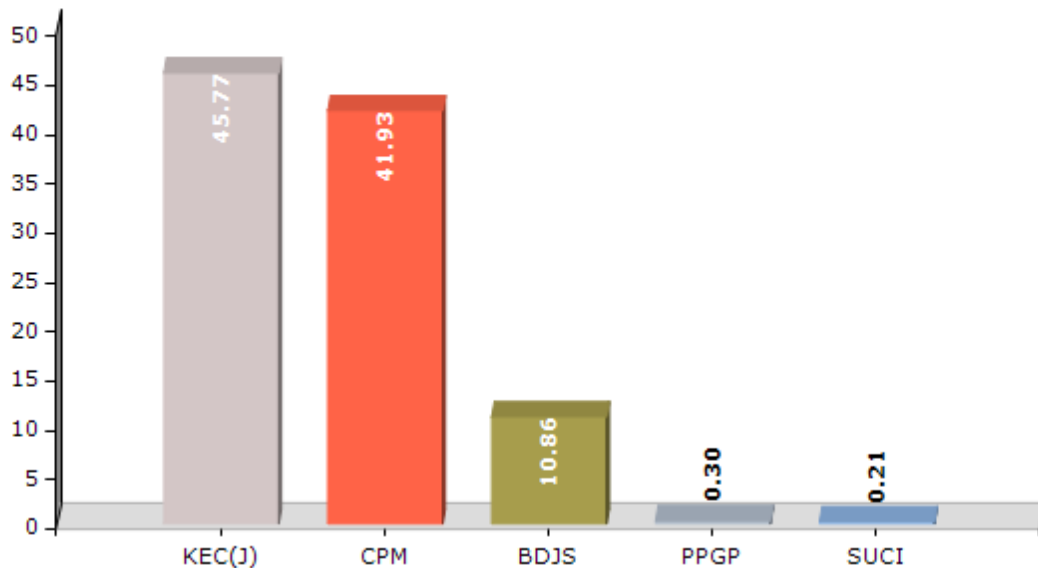
Note : AE : Assembly Election, PE : Assembly Segment of Parliamentary Election

Historical Summary Election Results

Summary Result of Assembly Election - 2016

Candidate Name	Party	Votes	Votes %
Anoop Jacob	KEC(J)	73770	45.77
M.J.Jacob	CPM	67575	41.93
C.P.Sathyan	BDJS	17503	10.86
Gireesh	PPGP	485	0.3
K.O.Sudheer	SUCI	342	0.21
Anoop	IND	298	0.18
Rajan	IND	233	0.14
	NOTA	964	0.6

Votes Percentage of Top Parties - 2016



Polling Station Level Election Results

Number and Name of Polling Stations (PS) (2021)

Number of Polling Stations	Name of Polling Stations	Number of Polling Stations	Name of Polling Stations
1	Traco Cable Co. Recreation Club, Irumbanam	13	Panchayat Office, Thiruvankulam (Old Building)
1A	Traco Cable Co. Recreation Club, Irumbanam	13A	Panchayat Office, Thiruvankulam (Old Building)
2	L.P. School, Irumbanam (North-Wing)	14	Village Office, Thiruvankulam
3	L.P. School, Irumbanam (South-Wing)	14A	Village Office, Thiruvankulam
3A	L.P. School, Irumbanam (South-Wing)	15	St. George. L.P. School, Thiruvankulam
4	S.N.D.P.L.P. School, Irumbanam (West Wing)	15A	St. George. L.P. School, Thiruvankulam
4A	S.N.D.P.L.P. School, Irumbanam (West Wing)	16	Govt. High School, Thiruvankulam (South Wing)
5	S.N.D.P.L.P. School, Irumbanam (East Wing)	16A	Govt. High School, Thiruvankulam (South Wing)
5A	S.N.D.P.L.P. School, Irumbanam (East Wing)	17	Govt. High School, Thiruvankulam (North Wing)
6	Vocatioal Higher Secondary School, Irumbanam	17A	Govt. High School, Thiruvankulam (North Wing)
6A	Vocatioal Higher Secondary School, Irumbanam	18	Govt. High School, Thiruvankulam (West Wing)
7	Vocatioal Higher Secondary School, Irumbanam (East Building-North Wing)	18A	Govt. High School, Thiruvankulam (West Wing)
8	Vocatioal Higher Secondary School, Irumbanam, South	19	Govt. High School, Thiruvankulam
8A	Vocatioal Higher Secondary School, Irumbanam, South	20	Chottanikara Grama Panchayathu Community Hall, Chandaparampu
9	K.C. L.P. School, Chithrappuzha	20A	Chottanikara Grama Panchayathu Community Hall, Chandaparampu
9A	K.C. L.P. School, Chithrappuzha	21	Chottanikara Grama Panchayathu Community Hall, Chandaparampu
10	Georgian Academy E.M School, Thiruvankulam	21A	Chottanikara Grama Panchayathu Community Hall, Chandaparampu
10A	Georgian Academy E.M School, Thiruvankulam	22	Govt. V.H.S.S, Chottanikkara (North Wing)
11	Georgian Academy E.M School, Thiruvankulam, New	22A	Govt. V.H.S.S, Chottanikkara (North Wing)
12	Panchayat Office, Thiruvankulam (New Building)	23	Govt. V.H.S.S, Chottanikkara (Southern Building)
12A	Panchayat Office, Thiruvankulam (New Building)	23A	Govt. V.H.S.S, Chottanikkara (Southern Building)

Contd....

Polling Station Level Election Results

Polling Station-wise Votes Secured by Overall Top Five Parties in Piravom Assembly in Assembly Election (AE) under Kottayam Parliamentary Constituency in Kerala (2021)

Number of Polling Station	Winner - Anoop Jacob (KEC(J))	Runner-up - Dr. Sindhumol Jacob (KEC(M))	3rd - M Ashish (BJP)	4th - Sindhumol C (IND)	5th - C N Mukundan (SUCI)	NOTA	Other	Total Votes Secured
20A	264	220	61	1	4	7	1	558
21	247	238	42	0	0	4	0	531
21A	295	232	45	2	0	6	3	583
22	226	149	127	1	3	5	3	514
22A	194	235	98	1	0	7	2	537
23	248	227	37	2	1	5	3	523
23A	219	246	79	1	0	5	1	551
24	189	219	61	4	1	11	2	487
24A	256	225	43	4	3	11	0	542
25	228	240	50	1	1	2	1	523
25A	256	210	87	4	4	6	2	569
26	250	214	51	3	0	6	0	524
26A	268	274	33	2	4	2	0	583
27	199	194	37	3	1	6	2	442
27A	234	205	55	1	2	1	1	499
28	321	144	20	2	2	0	0	489
28A	297	239	26	3	0	6	0	571
29	277	183	31	2	0	3	0	496
29A	263	258	20	3	0	3	0	547
30	225	192	27	2	0	3	0	449
30A	241	269	33	5	1	2	0	551
31	290	195	14	6	2	4	1	512
31A	263	251	29	1	5	2	1	552
32	233	229	35	6	1	6	1	511
32A	329	184	37	2	1	8	1	562
33	252	204	36	2	1	1	0	496
33A	270	220	25	6	4	5	2	532
34	251	182	21	0	0	5	0	459
34A	310	170	22	0	1	3	1	507
35	317	125	22	1	2	4	0	471
35A	300	238	25	1	2	7	1	574
36	264	145	47	6	2	6	0	470
36A	274	152	84	0	2	7	0	519
37	211	170	20	5	7	1	1	415
38	199	193	42	5	0	5	2	446

Contd....

Polling Station Level Election Results

Winner, Runner-up and 3rd Party Position & Winning Margin According to Polling Stations in Piravom Assembly in Assembly Election (AE) under Kottayam Parliamentary Constituency in Kerala (2021)

Polling Station Number	Winner Party	Winner Votes (%)	Runner-up Party	Runner-up Votes (%)	Winning Margin Votes (%)	Third Party	Third Party Votes (%)	Other Votes (%)
38A	KEC(J)	267 (56.33)	KEC(M)	170 (35.86)	97 (20.47)	BJP	31 (6.54)	6 (1.27)
39	KEC(J)	305 (57.87)	KEC(M)	181 (34.35)	124 (23.52)	BJP	24 (4.55)	17 (3.23)
39A	KEC(J)	339 (58.55)	KEC(M)	208 (35.92)	131 (22.63)	BJP	26 (4.49)	6 (1.04)
40	KEC(J)	237 (59.4)	KEC(M)	135 (33.83)	102 (25.57)	BJP	18 (4.51)	9 (2.26)
40A	KEC(J)	298 (61.07)	KEC(M)	154 (31.56)	144 (29.51)	BJP	26 (5.33)	10 (2.05)
41	KEC(J)	256 (53.67)	KEC(M)	184 (38.57)	72 (15.1)	BJP	33 (6.92)	4 (0.84)
41A	KEC(J)	265 (48.01)	KEC(M)	235 (42.57)	30 (5.44)	BJP	44 (7.97)	8 (1.45)
42	KEC(J)	225 (46.2)	KEC(M)	169 (34.7)	56 (11.5)	BJP	84 (17.25)	9 (1.85)
42A	KEC(J)	259 (51.29)	KEC(M)	206 (40.79)	53 (10.5)	BJP	30 (5.94)	10 (1.98)
43	KEC(J)	235 (44.93)	KEC(M)	216 (41.3)	19 (3.63)	BJP	64 (12.24)	8 (1.53)
43A	KEC(J)	318 (54.17)	KEC(M)	228 (38.84)	90 (15.33)	BJP	30 (5.11)	11 (1.87)
44	KEC(M)	193 (46.84)	KEC(J)	189 (45.87)	4 (0.97)	BJP	25 (6.07)	5 (1.21)
44A	KEC(J)	246 (55.66)	KEC(M)	168 (38.01)	78 (17.65)	BJP	23 (5.2)	5 (1.13)
45	KEC(J)	337 (55.61)	KEC(M)	209 (34.49)	128 (21.12)	BJP	53 (8.75)	7 (1.16)
46	KEC(J)	273 (62.05)	KEC(M)	125 (28.41)	148 (33.64)	BJP	32 (7.27)	10 (2.27)
46A	KEC(J)	252 (54.19)	KEC(M)	186 (40)	66 (14.19)	BJP	22 (4.73)	5 (1.08)
47	KEC(J)	327 (57.88)	KEC(M)	216 (38.23)	111 (19.65)	BJP	14 (2.48)	8 (1.42)
47A	KEC(J)	357 (58.52)	KEC(M)	210 (34.43)	147 (24.09)	BJP	38 (6.23)	5 (0.82)
48	KEC(J)	344 (71.37)	KEC(M)	117 (24.27)	227 (47.1)	BJP	15 (3.11)	6 (1.24)
48A	KEC(J)	365 (68.61)	KEC(M)	137 (25.75)	228 (42.86)	BJP	26 (4.89)	4 (0.75)
49	KEC(J)	273 (66.59)	KEC(M)	115 (28.05)	158 (38.54)	BJP	17 (4.15)	5 (1.22)
49A	KEC(J)	284 (66.67)	KEC(M)	127 (29.81)	157 (36.86)	BJP	14 (3.29)	1 (0.23)
50	KEC(J)	306 (62.83)	KEC(M)	159 (32.65)	147 (30.18)	BJP	19 (3.9)	3 (0.62)
50A	KEC(J)	281 (55.86)	KEC(M)	200 (39.76)	81 (16.1)	BJP	18 (3.58)	4 (0.8)
51	KEC(J)	468 (62.23)	KEC(M)	258 (34.31)	210 (27.92)	BJP	14 (1.86)	12 (1.6)
52	KEC(J)	255 (62.35)	KEC(M)	137 (33.5)	118 (28.85)	BJP	14 (3.42)	3 (0.73)
52A	KEC(M)	221 (48.89)	KEC(J)	219 (48.45)	2 (0.44)	BJP	11 (2.43)	1 (0.22)
53	KEC(J)	264 (51.06)	KEC(M)	238 (46.03)	26 (5.03)	BJP	12 (2.32)	3 (0.58)
53A	KEC(J)	296 (55.95)	KEC(M)	207 (39.13)	89 (16.82)	BJP	22 (4.16)	4 (0.76)
54	KEC(J)	250 (51.33)	KEC(M)	202 (41.48)	48 (9.85)	BJP	31 (6.37)	4 (0.82)
54A	KEC(J)	367 (66.25)	KEC(M)	166 (29.96)	201 (36.29)	BJP	11 (1.99)	10 (1.81)
55	KEC(J)	227 (48.3)	KEC(M)	226 (48.09)	1 (0.21)	BJP	13 (2.77)	4 (0.85)
55A	KEC(J)	252 (51.43)	KEC(M)	203 (41.43)	49 (10)	BJP	34 (6.94)	1 (0.2)
56	KEC(J)	267 (50.47)	KEC(M)	226 (42.72)	41 (7.75)	BJP	30 (5.67)	6 (1.13)
56A	KEC(J)	310 (59.5)	KEC(M)	178 (34.17)	132 (25.33)	BJP	26 (4.99)	7 (1.34)

Contd....

Socio-Economic Amenities - Rural

Access to Education Facilities

Particulars	Number of Villages (% of Population)				
	Available	Not Available	If Not Available (Distance of Nearest Facility)		
			A	B	C
Govt. Primary School	12 (100)	0 (0)	0 (0)	0 (0)	0 (0)
Private Primary School	11 (95)	1 (5)	0 (0)	0 (0)	0 (0)
Govt. Middle School	10 (86)	2 (14)	0 (0)	1 (4)	0 (0)
Private Middle School	9 (87)	3 (13)	0 (0)	0 (0)	0 (0)
Govt. Secondary School	7 (69)	5 (31)	2 (9)	1 (4)	0 (0)
Private Secondary School	8 (77)	4 (23)	0 (0)	0 (0)	0 (0)
Govt. Senior Secondary School	6 (58)	6 (42)	3 (17)	1 (4)	0 (0)
Private Senior Secondary School	5 (55)	7 (45)	0 (0)	0 (0)	0 (0)
Govt. Arts and Science Degree College	2 (28)	10 (72)	1 (7)	5 (34)	1 (10)
Private Arts and Science Degree College	2 (25)	10 (75)	1 (6)	1 (6)	0 (0)
Govt. Engineering College	0 (0)	12 (100)	1 (7)	1 (4)	1 (17)
Private Engineering College	0 (0)	12 (100)	0 (0)	1 (11)	8 (61)
Govt. Medicine College	0 (0)	12 (100)	1 (7)	1 (4)	1 (11)
Private Medicine College	0 (0)	12 (100)	0 (0)	3 (15)	6 (63)
Govt. Management Institute	0 (0)	12 (100)	1 (7)	1 (4)	1 (6)
Private Management Institute	1 (17)	11 (83)	0 (0)	0 (0)	8 (65)
Govt. Polytechnic	1 (4)	11 (96)	1 (7)	1 (10)	9 (78)
Private Polytechnic	0 (0)	12 (100)	0 (0)	0 (0)	0 (0)
Govt. Vocational Training School/ITI	1 (11)	11 (89)	2 (18)	6 (52)	3 (20)
Private Vocational Training School/ITI	0 (0)	12 (100)	0 (0)	0 (0)	0 (0)
Govt. Non Formal Training Centre	0 (0)	12 (100)	1 (7)	0 (0)	4 (32)
Private Non Formal Training Centre	0 (0)	12 (100)	0 (0)	0 (0)	7 (61)
Govt. School For Disabled	1 (17)	11 (83)	0 (0)	0 (0)	0 (0)
Private School For Disabled	1 (17)	11 (83)	2 (9)	3 (28)	6 (46)
Government Others	0 (0)	12 (100)	0 (0)	3 (29)	6 (51)
Private Others	1 (11)	11 (89)	0 (0)	0 (0)	2 (9)

Note : Distance A : Less than 5 km; B : Between 5-10 km; C : 10+ km.; Source : Data Analysis is based on 2011 Census.

DISCLAIMER

The Terms of Use and Disclaimer of Datanet India Private Limited (hereinafter referred to as "Datanet") for use of this analysis report of **Piravom Assembly Constituency (Piravom Vidhan Sabha)** :-

1. **Assembly Factbook™** is a Registered Trade Mark owned by Datanet.
2. All the maps are sketched and graphical representation only and have not been drawn to the scale and also not to represent the actual geographical area or boundary of the unit.
3. The data for the aforesaid analysis is based on authentic sources and has been culled from the various publications of Census, CSO and NSSO for district and block level data, various central and state government departments, Central & State Elections Commissions and the concerned Returning Officers' releases, Electoral Rolls, Election results and allied publications, internal assessment, surveys, estimates and analysis. Therefore, certain adjustment of data at micro level may have been done to arrive closer to the macro data.
4. Data have been provided on an "As Is" and "As AVAILABLE" basis
5. The colours shown in the maps or diagram and charts of a particular party, alliance or AC are indicative and do not represent them.
6. This publication which includes maps, sheets, graphs and data would be the property under copyright of Datanet only. The user may use these for its internal study, analysis and research purposes. It's public display, re-selling or any commercial uses by the user are not allowed.
7. Datanet has taken due care and caution in compilation and processing of data and allied information, but does not guarantee the accuracy, adequacy or completeness of any information/analysis and will be not responsible for any errors or omissions or for the results obtained from the use of such information/analysis.
8. All the contents for the publication have been culled from various authentic sources and Datanet reasonably believes such sources to be reliable, but does not make any representations, express or implied as to the accuracy or fitness of use of such information. The information or contents of the information/analysis do not constitute advice and should not be relied upon in making (or refraining from making) any decision. Any reliance placed upon the information provided by Datanet is the sole responsibility and strictly at the user's risk.
9. In no event will Datanet be liable for any damages (including, without limitation, damages for loss of business projects, or loss of profits) arising in contract, tort or otherwise from the use of or inability to use any of its contents, or from any action taken (or refrained from being taken) as a result of using the analysis or any of its contents. Datanet its directors, owners, editors, officials, employees, distributor and agents or any associate will not be liable for any errors in the information contained or any consequences arising from the use of the contents of the provided information/analysis.
10. If any provision of these terms and conditions is held invalid or illegal or unenforceable for any reason by any court of competent jurisdiction, such provision shall be severed and the remainder of provisions of the terms and conditions shall continue in full force and effect as if the Term of Use had been executed with the invalid, illegal or unenforceable provision eliminated.
11. If there are any discrepancies in the information provided, please bring it to attention of Datanet for suitable rectification measures.

**Buy Online This Complete Book At
Datanet India eBooks Store**

www.indiastatpublications.com

or go directly at

[http://www.indiastatpublications.com/
Assembly_factbook/Kerala/Kottayam/ Piravom](http://www.indiastatpublications.com/Assembly_factbook/Kerala/Kottayam/Piravom)

 **i** **india**stat**elections**

