



Kerala

Assembly Factbook™

Puthuppally Assembly Constituency



Key Electoral Data of Puthuppally
Assembly Constituency (Vidhan Sabha)

Kerala

Assembly Factbook™

Puthuppally Assembly Constituency



Puthuppally Vidhan Sabha

Editor & Director

Dr. R.K. Thukral

Research Editor

Dr. Shafeeq Rahman

Compiled, Researched and Published by Datanet India Pvt. Ltd.

D-100, 1st Floor,

Okhla Industrial Area, Phase-I,
New Delhi- 110020.

Ph.: 91-11- 43580781-84

Email : support@indiastatpublications.com

Website : www.indiastatelections.com

Online Book Store :

www.indiastatpublications.com

Report No. : AFB/KR-098-0125

ISBN : 978-93-5313-599-7

First Edition : January, 2018

Eighth Updated Edition : January, 2025

Price : Rs.11500/-

US\$ 310

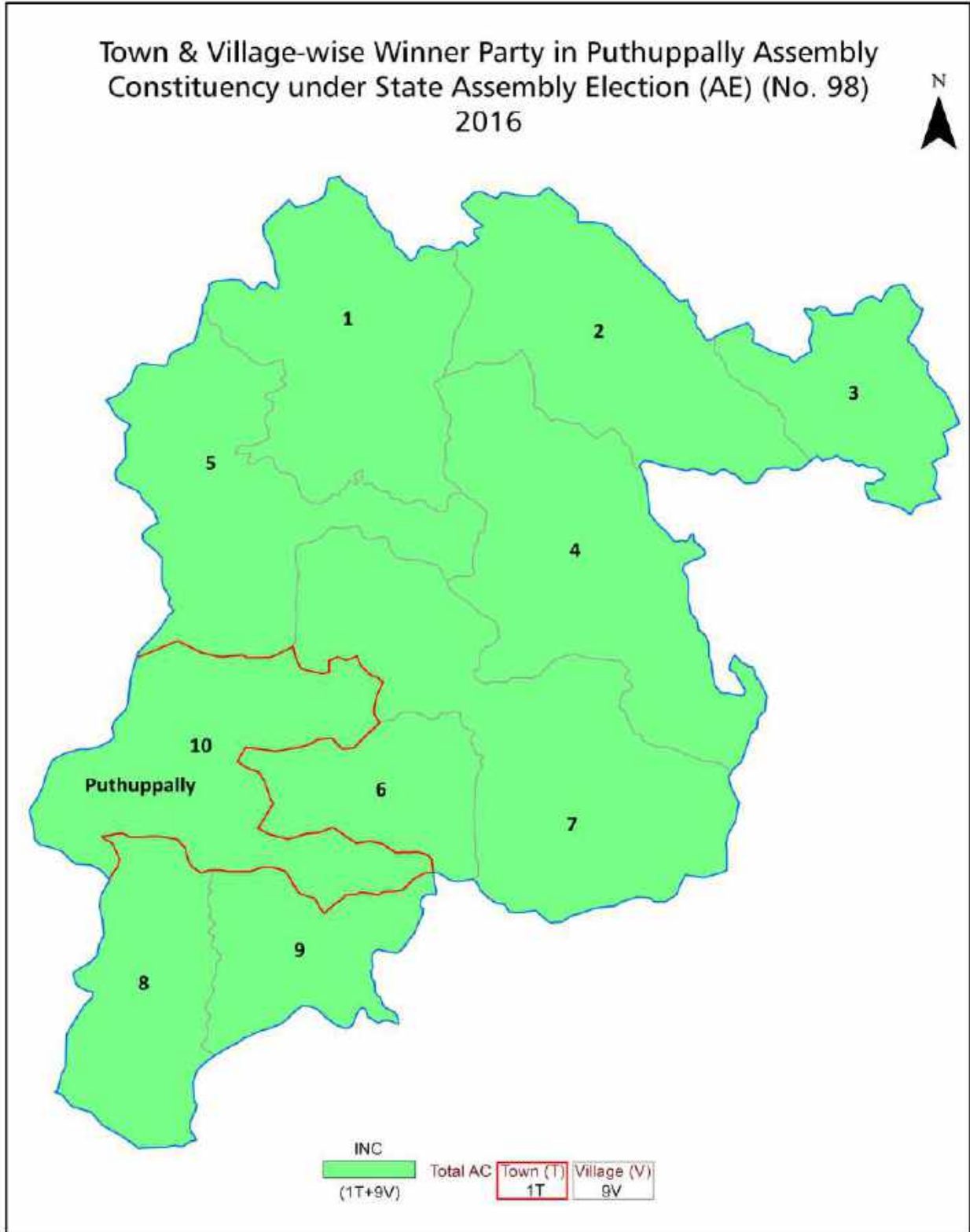
© Datanet India Pvt. Ltd.

All rights reserved. No part of this book may be reproduced, stored in a retrieval system or transmitted in any form or by any means, mechanical photocopying, photographing, scanning, recording or otherwise without the prior written permission of the publisher. Please refer to Disclaimer at page no. 223 for the use of this publication.

Printed in India

No.	Particulars	Page No.
	Introduction	
1	Assembly Constituency - (Vidhan Sabha) at a Glance Features of Assembly as per Delimitation Commission of India (2008)	1-2
	Location and Political Maps	
2	Location Map Boundaries of Assembly Constituency - (Vidhan Sabha in District Boundaries of Assembly Constituency under Parliamentary Constituency - (Lok Sabha) Town & Village-wise Winner Parties- 2024, 2021, 2019, 2016, 2014, 2011 and 2009	3-10
	Administrative Setup (2011)	
3	District Sub-district Towns Villages Inhabited Villages Uninhabited Villages Village Panchayat Intermediate Panchayat	11-12
	Demographics (2011)	
4	Population Households Rural/Urban Population Towns and Villages by Population Size Sex Ratio (Total & 0-6 Years) Religious Population Social Population Literacy Rate	13-14
	Electoral Features	
5	Important Dates of Last Elections Held Electors by Gender Service Electors Voters Voters Turnout Polling Stations & Average Number of Electors per Polling Station Electors by Age Group Present Elected Representatives	15-26
	Historical Summary Election Results	
6	Vote Share of Major Parties Winning Margin (Number & Percentage Polarity of Parties Summary Result of Assembly Segment of Parliamentary Elections 2024, 2019, 2014, 2009, 2004 and 1999 Summary Result of Assembly Elections 2021, 2016, 2011, 2006, 2001, 1996, 1991, 1987, 1982, 1980, 1977, 1970, 1967, 1965, 1960 and 1957	27-51
	Polling Station Level Election Results	
7	Name and Number of Polling Station 2024, 2021, 2019, 2016, 2014, 2011 and 2009 Polling Station-wise Electors, Voters & Voters Turnout 2024, 2021, 2019, 2016, 2014, 2011 and 2009 Polling Station wise Elections Results 2024, 2021, 2019, 2016, 2014, 2011 and 2009	52-202
	Share of Assembly Constituency	
8	Share of Assembly Constituency - (Vidhan Sabha) in State, District and Parliamentary Constituency - (Lok Sabha)	203
	Socio-Economic Amenities (2011)	
9	Access to Administrative Units Agricultural, Manufacturing and Industrial Commodities Demographic Indicators Education Health & Manpower Drinking Water Supply Sanitation Entertainment and Recreations Infrastructure Power Food Allocation Distribution and Marketing of Agriculture Commodities Infrastructure Transport and Road Infrastructure Communication Banking and Financial Services Land Use Irrigation Source	205-219
10	Abbreviation & Sources	221
11	Disclaimer	223

Location & Political Map



Administrative Setup

List of Village Panchayat & Intermediate Panchayat (Block) Name - 2011

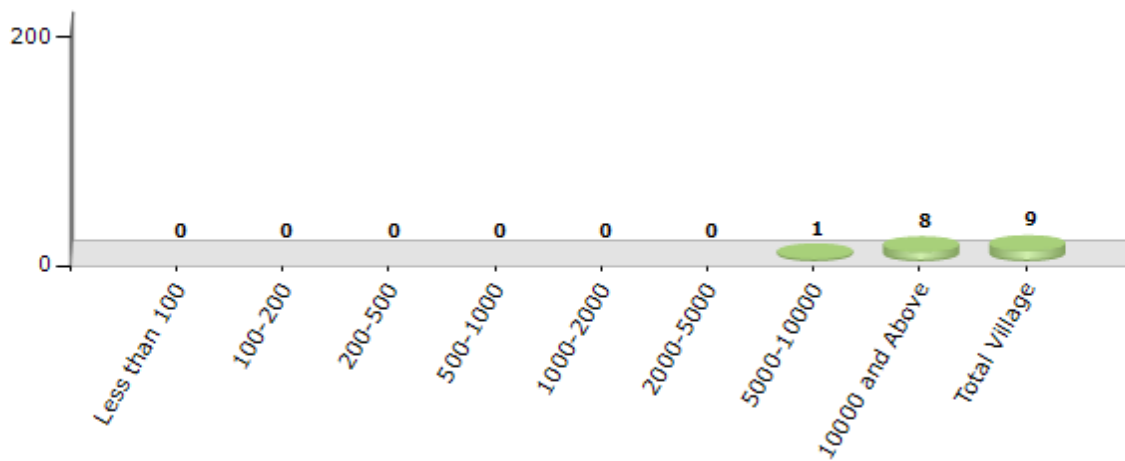
Village Name	Village Panchayat Name	Intermediate Panchayat Name
Akalakunnam	Akalakunnam, Pallikkathode	Pampady
Ayarkunnam	Ayarkunnam, Manarcad	Pallom
Chengalam East	Akalakunnam, Pallikkathode	Pampady
Kooroppada	Pallikkathode, Kooroppada	Pampady
Manarcad	Ayarkunnam, Manarcad, Putuppally	Pallom
Meenadam	Meenadam, Putuppally, Pampady	Pallom
Pampady	Kooroppada, Meenadam, Pampady	Pampady
Thottackad	Vakathanam, Karukachal	Madappally
Vakathanam	Vakathanam	Madappally

Demographics

Number of Villages by Population Size - 2011

Less than 100	100-200	200-500	500-1000	1000-2000	2000-5000	5000-10000	10000 and Above	Total Village
0	0	0	0	0	0	1	8	9

Number of Villages by Population Size - 2011



Number of Towns by Population Size - 2011

Less than 4999	5000-9999	10000-19999	20000-49999	50000-99999	100000 and Above	Total Town
0	0	0	1	0	0	1

Number of Towns by Population Size - 2011

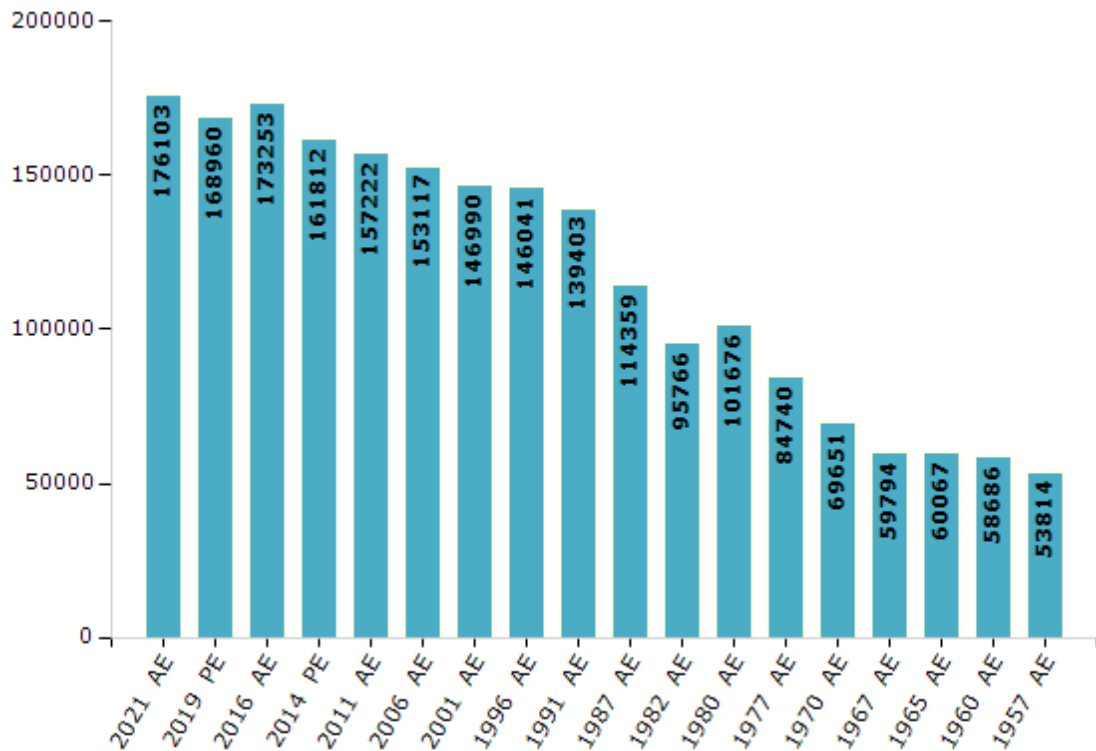


Electoral Features

Electors by Male & Female

Year	Male	Female	Others	Total	Year	Male	Female	Others	Total
2021 AE	86172	89928	3	176103	1991 AE	68919	70484	-	139403
2019 PE	83036	85921	3	168960	1987 AE	57001	57358	-	114359
2016 AE	84619	88634	0	173253	1982 AE	46749	49017	-	95766
2014 PE	79945	81867	0	161812	1980 AE	49769	51907	-	101676
2011 AE	77546	79676	0	157222	1977 AE	42873	41867	-	84740
2009 PE	-	-	-	-	1970 AE	35648	34003	-	69651
2006 AE	75475	77642	-	153117	1967 AE	-	-	-	59794
2004 PE	-	-	-	-	1965 AE	-	-	-	60067
2001 AE	72400	74590	-	146990	1960 AE	-	-	-	58686
1999 PE	-	-	-	-	1957 AE	-	-	-	53814
1996 AE	72479	73562	-	146041					

Number of Electors



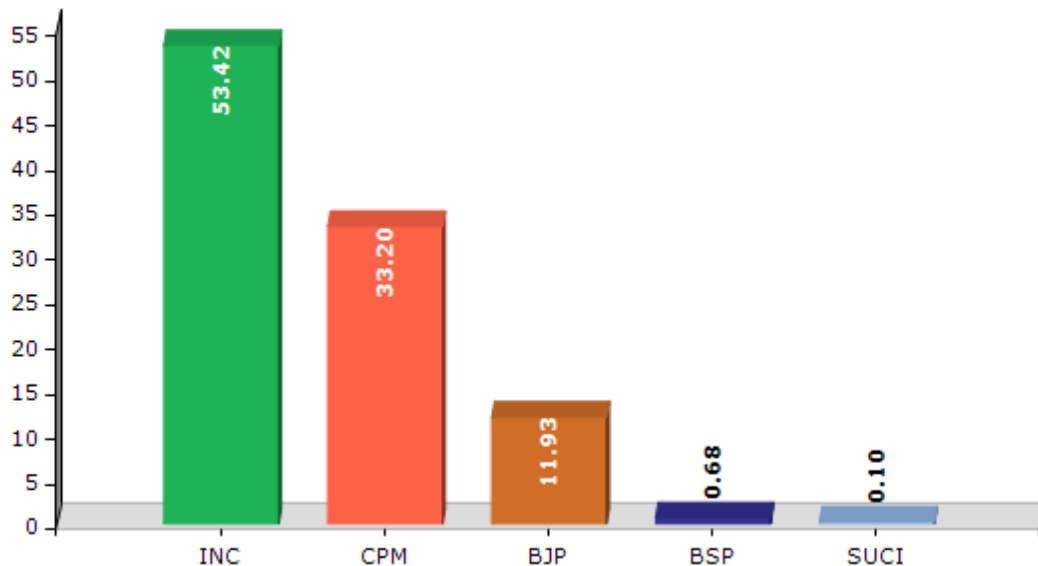
Note : AE : Assembly Election, PE : Assembly Segment of Parliamentary Election

Historical Summary Election Results

Summary Result of Assembly Election - 2016

Candidate Name	Party	Votes	Votes %
Oommen Chandy	INC	71597	53.42
Jaick C Thomas	CPM	44505	33.2
Adv. George Kurian	BJP	15993	11.93
Shibu Parakadavan	BSP	911	0.68
M V Cherian	SUCI	131	0.1
K M Sivaprasad Gandhi	IND	103	0.08
A K Shaji	IND	64	0.05
Jijo	IND	51	0.04
Joseph T M	IND	49	0.04
	NOTA	630	0.47

Votes Percentage of Top Parties - 2016



Polling Station Level Election Results

Number and Name of Polling Stations (PS) (2021)

Number of Polling Stations	Name of Polling Stations	Number of Polling Stations	Name of Polling Stations
1	St. Joseph H.S., (North Portion), Punnathura	17	St. Thomas L.P.S. (West Building South Portion), Amayannoor
2	St. Joseph H.S., (South Portion), Punnathura	18	St. Thomas L.P.S. (East Building North Portion), Amayannoor
3	St. Joseph L.P.S., (North Portion), Kongandoor	19	C.M.S. L.P.S, Thiruvanchoor, Thoothootty
4	St. Joseph L.P.S., (West Portion), Kongandoor	19A	C.M.S. L.P.S, Thiruvanchoor, Thoothootty
5	St. Joseph L.P.S., (South Portion), Kongandoor	20	Amayannoor H.S. (North Portion)
6	Government U.P.S. (North Portion), Arumanoor	21	C.M.S. L.P.S. (West Portion) Poothiri, Amayannoor
6A	Government U.P.S. (North Portion), Arumanoor	22	C.M.S. L.P.S. (East Portion) Poothiri, Amayannoor
7	Government U.P.S. (South Portion), Arumanoor	23	Amayannoor H.S. (South Portion)
7A	Government U.P.S. (South Portion), Arumanoor	24	Government L.P.S. (East Portion), Thiruvanchoor
8	St. Mary's U.P.S. (East Portion), Neerikkad	24A	Government L.P.S. (East Portion), Thiruvanchoor
9	St. Mary's U.P.S. (West Portion), Neerikkad	25	Government L.P.S. (West Portion), Thiruvanchoor
10	Government L.P.S. (East Portion), Ayarkkunnam	26	Government L.P.S. (East Building-South Portion), Thiruvanchoor
11	Government L.P.S. (West Portion), Ayarkkunnam	26A	Government L.P.S. (East Building-South Portion), Thiruvanchoor
12	St. Sebastian's H.S. (South Building- West Portion), Ayarkkunnam	27	Government L.P.S. (East Building-North Portion), Thiruvanchoor
13	St. Sebastian's H.S. (South Building- East Portion), Ayarkkunnam	27A	Government L.P.S. (East Building-North Portion), Thiruvanchoor
13A	St. Sebastian's H.S. (South Building- East Portion), Ayarkkunnam	28	N.S.S. Karayoga Mandiram No. 701, Thiruvanchoor
14	St. Alphonsa U.P.S. (North Portion), Chennamattam	29	Government L.P.S. (South Portion), Akalakunnam, Manal
14A	St. Alphonsa U.P.S. (North Portion), Chennamattam	29A	Government L.P.S. (South Portion), Akalakunnam, Manal
15	St. Alphonsa U.P.S. (South Portion), Chennamattam	30	Government L.P.S. (North Portion), Akalakunnam, Manal
15A	St. Alphonsa U.P.S. (South Portion), Chennamattam	31	St. Antony's L.P.S. (West Portion), Pattyalimattam, Paduva
16	St. Thomas L.P.S. (West Building-North Portion), Amayannoor	32	St. Antonys L.P.S. (Middle Portion), Pattyalimattam, Paduva

Contd....

Polling Station Level Election Results

Polling Station-wise Votes Secured by Overall Top Five Parties in Puthuppally Assembly in Assembly Election (AE) under Kottayam Parliamentary Constituency in Kerala (2021)

Number of Polling Station	Winner - Oommen Chandy (INC)	Runner-up - Jaick C Thomas (CPI(M))	3rd - N Hari (BJP)	4th - George Joseph Vathappally (IND)	5th - Abhilash P P (BSP)	NOTA	Other	Total Votes Secured
27A	204	198	93	0	4	4	1	504
28	301	303	74	6	4	4	2	694
29	263	111	21	2	4	2	0	403
29A	175	206	35	0	2	4	0	422
30	254	223	98	3	1	2	3	584
31	246	213	71	16	10	1	1	558
32	316	236	65	2	0	3	2	624
33	323	318	64	1	1	2	0	709
34	260	207	88	0	2	1	0	558
35	208	137	20	8	1	1	0	375
36	287	239	45	2	1	1	1	576
37	188	132	26	0	0	1	0	347
37A	213	107	9	3	3	4	0	339
38	405	166	18	11	3	1	0	604
39	289	127	7	22	4	0	2	451
40	315	228	109	10	1	4	0	667
41	334	253	25	9	0	5	0	626
42	241	154	75	11	0	1	0	482
43	157	165	77	4	1	1	1	406
43A	179	156	51	4	1	2	1	394
44	220	139	10	23	1	1	0	394
45	314	195	35	16	4	2	1	567
46	390	206	37	19	3	3	1	659
47	374	215	27	13	2	5	1	637
48	378	313	18	1	2	2	0	714
49	192	101	19	1	0	1	0	314
49A	152	158	86	1	2	2	0	401
50	293	314	195	4	1	1	0	808
51	135	189	103	0	0	1	0	428
51A	162	159	95	1	0	1	0	418
52	340	347	103	6	2	2	0	800
53	395	246	56	5	0	0	0	702
54	245	99	60	2	2	2	0	410
54A	145	204	81	2	2	1	0	435
55	214	164	27	3	0	2	0	410

Contd....

Polling Station Level Election Results

Winner, Runner-up and 3rd Party Position & Winning Margin According to Polling Stations in Puthuppally Assembly in Assembly Election (AE) under Kottayam Parliamentary Constituency in Kerala (2021)

Polling Station Number	Winner Party	Winner Votes (%)	Runner-up Party	Runner-up Votes (%)	Winning Margin Votes (%)	Third Party	Third Party Votes (%)	Other Votes (%)
55A	CPI(M)	222 (49.66)	INC	194 (43.4)	28 (6.26)	BJP	26 (5.82)	5 (1.12)
56	CPI(M)	268 (45.81)	INC	238 (40.68)	30 (5.13)	BJP	70 (11.97)	9 (1.54)
57	INC	306 (45.81)	CPI(M)	290 (43.41)	16 (2.4)	BJP	69 (10.33)	3 (0.45)
58	INC	286 (58.49)	CPI(M)	126 (25.77)	160 (32.72)	BJP	72 (14.72)	5 (1.02)
58A	INC	300 (62.76)	CPI(M)	122 (25.52)	178 (37.24)	BJP	50 (10.46)	6 (1.26)
59	INC	302 (45.14)	CPI(M)	271 (40.51)	31 (4.63)	BJP	86 (12.86)	10 (1.49)
60	INC	376 (50.07)	CPI(M)	314 (41.81)	62 (8.26)	BJP	36 (4.79)	25 (3.33)
61	CPI(M)	207 (48.71)	INC	173 (40.71)	34 (8)	BJP	41 (9.65)	4 (0.94)
61A	INC	201 (47.63)	CPI(M)	158 (37.44)	43 (10.19)	BJP	56 (13.27)	7 (1.66)
62	INC	348 (49.22)	CPI(M)	255 (36.07)	93 (13.15)	BJP	88 (12.45)	16 (2.26)
63	INC	406 (59.27)	CPI(M)	227 (33.14)	179 (26.13)	BJP	47 (6.86)	5 (0.73)
64	INC	315 (40.65)	CPI(M)	300 (38.71)	15 (1.94)	BJP	149 (19.23)	11 (1.42)
65	CPI(M)	208 (49.17)	INC	129 (30.5)	79 (18.67)	BJP	84 (19.86)	2 (0.47)
65A	INC	192 (45.39)	CPI(M)	155 (36.64)	37 (8.75)	BJP	72 (17.02)	4 (0.95)
66	CPI(M)	188 (42.82)	INC	154 (35.08)	34 (7.74)	BJP	91 (20.73)	6 (1.37)
66A	INC	237 (50.86)	CPI(M)	143 (30.69)	94 (20.17)	BJP	43 (9.23)	43 (9.23)
67	INC	210 (49.76)	CPI(M)	164 (38.86)	46 (10.9)	BJP	44 (10.43)	4 (0.95)
67A	INC	187 (50.68)	CPI(M)	148 (40.11)	39 (10.57)	BJP	25 (6.78)	9 (2.44)
68	CPI(M)	221 (54.43)	INC	135 (33.25)	86 (21.18)	BSP	33 (8.13)	17 (4.19)
68A	INC	180 (46.39)	CPI(M)	158 (40.72)	22 (5.67)	BJP	40 (10.31)	10 (2.58)
69	CPI(M)	196 (49)	INC	154 (38.5)	42 (10.5)	BJP	40 (10)	10 (2.5)
69A	CPI(M)	180 (45.8)	INC	124 (31.55)	56 (14.25)	BJP	86 (21.88)	3 (0.76)
70	CPI(M)	378 (51.15)	INC	263 (35.59)	115 (15.56)	BJP	78 (10.55)	20 (2.71)
71	CPI(M)	233 (60.05)	INC	118 (30.41)	115 (29.64)	BJP	31 (7.99)	6 (1.55)
71A	CPI(M)	259 (59.95)	INC	145 (33.56)	114 (26.39)	BJP	18 (4.17)	10 (2.31)
72	CPI(M)	252 (60.29)	INC	146 (34.93)	106 (25.36)	BJP	14 (3.35)	6 (1.44)
72A	CPI(M)	229 (51.23)	INC	192 (42.95)	37 (8.28)	BJP	10 (2.24)	16 (3.58)
73	INC	212 (46.59)	CPI(M)	207 (45.49)	5 (1.1)	BJP	22 (4.84)	14 (3.08)
73A	CPI(M)	261 (51.18)	INC	213 (41.76)	48 (9.42)	BJP	25 (4.9)	11 (2.16)
74	INC	311 (47.99)	CPI(M)	287 (44.29)	24 (3.7)	BJP	36 (5.56)	14 (2.16)
75	CPI(M)	208 (47.93)	INC	155 (35.71)	53 (12.22)	BJP	66 (15.21)	5 (1.15)
75A	CPI(M)	259 (55.7)	INC	153 (32.9)	106 (22.8)	BJP	50 (10.75)	3 (0.65)
76	CPI(M)	229 (54.01)	INC	157 (37.03)	72 (16.98)	BJP	32 (7.55)	6 (1.42)
76A	INC	183 (38.85)	CPI(M)	182 (38.64)	1 (0.21)	BJP	92 (19.53)	14 (2.97)
77	CPI(M)	215 (48.21)	INC	180 (40.36)	35 (7.85)	BJP	45 (10.09)	6 (1.35)

Contd....

Socio-Economic Amenities - Rural

Access to Education Facilities

Particulars	Number of Villages (% of Population)				
	Available	Not Available	If Not Available (Distance of Nearest Facility)		
			A	B	C
Govt. Primary School	8 (97)	1 (3)	0 (0)	0 (0)	0 (0)
Private Primary School	9 (100)	0 (0)	0 (0)	0 (0)	0 (0)
Govt. Middle School	6 (79)	3 (21)	0 (0)	0 (0)	0 (0)
Private Middle School	7 (84)	2 (16)	0 (0)	1 (3)	0 (0)
Govt. Secondary School	6 (74)	3 (26)	0 (0)	0 (0)	0 (0)
Private Secondary School	9 (100)	0 (0)	0 (0)	0 (0)	0 (0)
Govt. Senior Secondary School	5 (68)	4 (32)	0 (0)	0 (0)	0 (0)
Private Senior Secondary School	6 (70)	3 (30)	1 (8)	1 (15)	0 (0)
Govt. Arts and Science Degree College	0 (0)	9 (100)	0 (0)	0 (0)	2 (18)
Private Arts and Science Degree College	2 (36)	7 (64)	0 (0)	4 (43)	1 (3)
Govt. Engineering College	1 (19)	8 (81)	0 (0)	2 (22)	1 (7)
Private Engineering College	1 (8)	8 (92)	0 (0)	1 (10)	3 (34)
Govt. Medicine College	0 (0)	9 (100)	0 (0)	0 (0)	9 (100)
Private Medicine College	0 (0)	9 (100)	0 (0)	0 (0)	0 (0)
Govt. Management Institute	0 (0)	9 (100)	0 (0)	0 (0)	2 (11)
Private Management Institute	0 (0)	9 (100)	0 (0)	1 (15)	6 (74)
Govt. Polytechnic	1 (8)	8 (92)	0 (0)	0 (0)	8 (92)
Private Polytechnic	0 (0)	9 (100)	0 (0)	0 (0)	0 (0)
Govt. Vocational Training School/ITI	2 (26)	7 (74)	0 (0)	2 (11)	0 (0)
Private Vocational Training School/ITI	2 (24)	7 (76)	1 (10)	2 (29)	0 (0)
Govt. Non Formal Training Centre	1 (8)	8 (92)	2 (18)	2 (24)	3 (43)
Private Non Formal Training Centre	0 (0)	9 (100)	1 (7)	0 (0)	0 (0)
Govt. School For Disabled	0 (0)	9 (100)	0 (0)	2 (18)	0 (0)
Private School For Disabled	2 (29)	7 (71)	0 (0)	2 (14)	3 (39)
Government Others	1 (19)	8 (81)	0 (0)	0 (0)	0 (0)
Private Others	0 (0)	9 (100)	1 (10)	1 (7)	6 (64)

Note : Distance A : Less than 5 km; B : Between 5-10 km; C : 10+ km.; Source : Data Analysis is based on 2011 Census.

DISCLAIMER

The Terms of Use and Disclaimer of Datanet India Private Limited (hereinafter referred to as "Datanet") for use of this analysis report of **Puthuppally Assembly Constituency (Puthuppally Vidhan Sabha)** :-

1. **Assembly Factbook™** is a Registered Trade Mark owned by Datanet.
2. All the maps are sketched and graphical representation only and have not been drawn to the scale and also not to represent the actual geographical area or boundary of the unit.
3. The data for the aforesaid analysis is based on authentic sources and has been culled from the various publications of Census, CSO and NSSO for district and block level data, various central and state government departments, Central & State Elections Commissions and the concerned Returning Officers' releases, Electoral Rolls, Election results and allied publications, internal assessment, surveys, estimates and analysis. Therefore, certain adjustment of data at micro level may have been done to arrive closer to the macro data.
4. Data have been provided on an "As Is" and "As AVAILABLE" basis
5. The colours shown in the maps or diagram and charts of a particular party, alliance or AC are indicative and do not represent them.
6. This publication which includes maps, sheets, graphs and data would be the property under copyright of Datanet only. The user may use these for its internal study, analysis and research purposes. It's public display, re-selling or any commercial uses by the user are not allowed.
7. Datanet has taken due care and caution in compilation and processing of data and allied information, but does not guarantee the accuracy, adequacy or completeness of any information/analysis and will be not responsible for any errors or omissions or for the results obtained from the use of such information/analysis.
8. All the contents for the publication have been culled from various authentic sources and Datanet reasonably believes such sources to be reliable, but does not make any representations, express or implied as to the accuracy or fitness of use of such information. The information or contents of the information/analysis do not constitute advice and should not be relied upon in making (or refraining from making) any decision. Any reliance placed upon the information provided by Datanet is the sole responsibility and strictly at the user's risk.
9. In no event will Datanet be liable for any damages (including, without limitation, damages for loss of business projects, or loss of profits) arising in contract, tort or otherwise from the use of or inability to use any of its contents, or from any action taken (or refrained from being taken) as a result of using the analysis or any of its contents. Datanet its directors, owners, editors, officials, employees, distributor and agents or any associate will not be liable for any errors in the information contained or any consequences arising from the use of the contents of the provided information/analysis.
10. If any provision of these terms and conditions is held invalid or illegal or unenforceable for any reason by any court of competent jurisdiction, such provision shall be severed and the remainder of provisions of the terms and conditions shall continue in full force and effect as if the Term of Use had been executed with the invalid, illegal or unenforceable provision eliminated.
11. If there are any discrepancies in the information provided, please bring it to attention of Datanet for suitable rectification measures.

**Buy Online This Complete Book At
Datanet India eBooks Store**

www.indiastatpublications.com

or go directly at

[http://www.indiastatpublications.com/
Assembly_factbook/Kerala/Kottayam/ Puthuppally](http://www.indiastatpublications.com/Assembly_factbook/Kerala/Kottayam/Puthuppally)


i **india**stat**elections**

ISBN : 978-93-5313-599-7



9 789353 135997