



Kerala

Assembly Factbook™

Vaikom Assembly Constituency



Key Electoral Data of Vaikom
Assembly Constituency (Vidhan Sabha)

Kerala

Assembly Factbook™

Vaikom Assembly Constituency



Vaikom Vidhan Sabha

Editor & Director

Dr. R.K. Thukral

Research Editor

Dr. Shafeeq Rahman

Compiled, Researched and Published by Datanet India Pvt. Ltd.

D-100, 1st Floor,

Okhla Industrial Area, Phase-I,
New Delhi- 110020.

Ph.: 91-11- 43580781-84

Email : support@indiastatpublications.com

Website : www.indiastatelections.com

Online Book Store :

www.indiastatpublications.com

Report No. : AFB/KR-095-0125

ISBN : 978-93-5313-616-1

First Edition : January, 2018

Eighth Updated Edition : January, 2025

Price : Rs.11500/-

US\$ 310

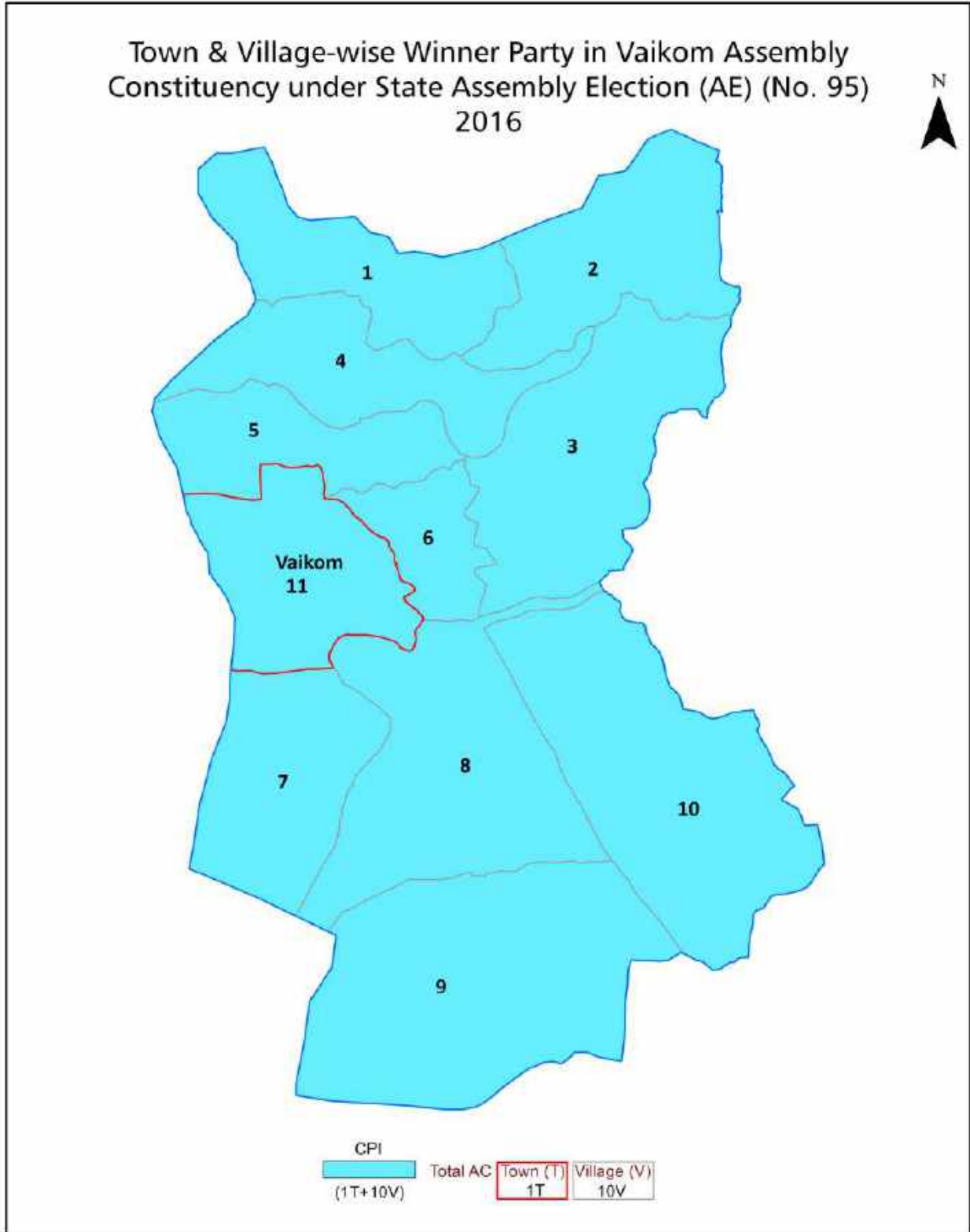
© Datanet India Pvt. Ltd.

All rights reserved. No part of this book may be reproduced, stored in a retrieval system or transmitted in any form or by any means, mechanical photocopying, photographing, scanning, recording or otherwise without the prior written permission of the publisher. Please refer to Disclaimer at page no. 219 for the use of this publication.

Printed in India

No.	Particulars	Page No.
	Introduction	
1	Assembly Constituency - (Vidhan Sabha) at a Glance Features of Assembly as per Delimitation Commission of India (2008)	1-2
	Location and Political Maps	
2	Location Map Boundaries of Assembly Constituency - (Vidhan Sabha in District Boundaries of Assembly Constituency under Parliamentary Constituency - (Lok Sabha) Town & Village-wise Winner Parties- 2024, 2021, 2019, 2016, 2014, 2011 and 2009	3-10
	Administrative Setup (2011)	
3	District Sub-district Towns Villages Inhabited Villages Uninhabited Villages Village Panchayat Intermediate Panchayat	11-12
	Demographics (2011)	
4	Population Households Rural/Urban Population Towns and Villages by Population Size Sex Ratio (Total & 0-6 Years) Religious Population Social Population Literacy Rate	13-14
	Electoral Features	
5	Important Dates of Last Elections Held Electors by Gender Service Electors Voters Voters Turnout Polling Stations & Average Number of Electors per Polling Station Electors by Age Group Present Elected Representatives	15-26
	Historical Summary Election Results	
6	Vote Share of Major Parties Winning Margin (Number & Percentage Polarity of Parties Summary Result of Assembly Segment of Parliamentary Elections 2024, 2019, 2014, 2009, 2004 and 1999 Summary Result of Assembly Elections 2021, 2016, 2011, 2006, 2001, 1996, 1991, 1987, 1982, 1980, 1977, 1970, 1967, 1965, 1960 and 1957	27-51
	Polling Station Level Election Results	
7	Name and Number of Polling Station 2024, 2021, 2019, 2016, 2014, 2011 and 2009 Polling Station-wise Electors, Voters & Voters Turnout 2024, 2021, 2019, 2016, 2014, 2011 and 2009 Polling Station wise Elections Results 2024, 2021, 2019, 2016, 2014, 2011 and 2009	52-198
	Share of Assembly Constituency	
8	Share of Assembly Constituency - (Vidhan Sabha) in State, District and Parliamentary Constituency - (Lok Sabha)	199
	Socio-Economic Amenities (2011)	
9	Access to Administrative Units Agricultural, Manufacturing and Industrial Commodities Demographic Indicators Education Health & Manpower Drinking Water Supply Sanitation Entertainment and Recreations Infrastructure Power Food Allocation Distribution and Marketing of Agriculture Commodities Infrastructure Transport and Road Infrastructure Communication Banking and Financial Services Land Use Irrigation Source	201-215
10	Abbreviation & Sources	217
11	Disclaimer	219

Location & Political Map



Administrative Setup

List of Village Panchayat & Intermediate Panchayat (Block) Name - 2011

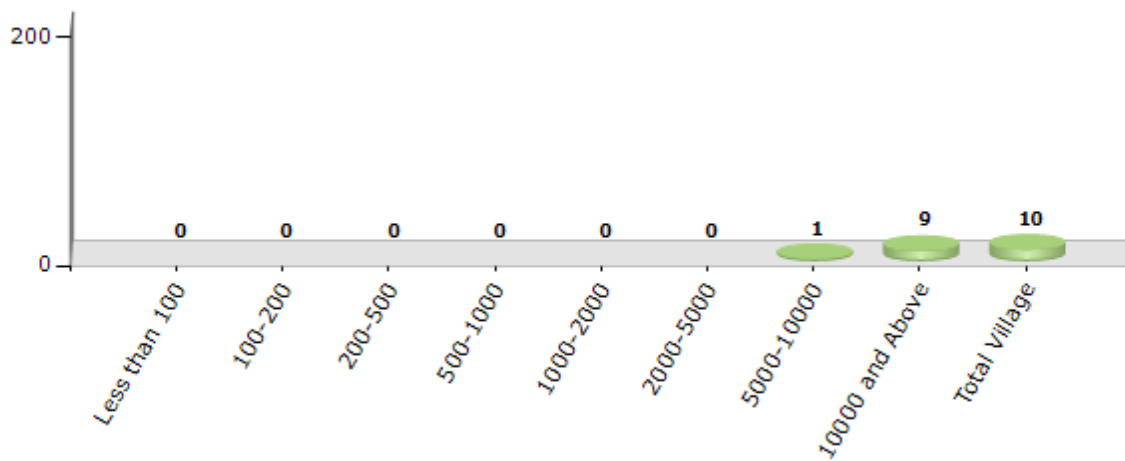
Village Name	Village Panchayat Name	Intermediate Panchayat Name
Chempu	Chempu	Vaikom
Kallara	Kallara	Kaduthuruthy
Kulasekharamangalam	Maravanthuruthu	Vaikom
Naduvile (Part)	Udayanapuram	Vaikom
Thalayazham	Thalayazham	Vaikom
Vadakkemuri (Part)	Udayanapuram	Vaikom
Vadayar	Thalayolaparambu	Kaduthuruthy
Vaikom (Part)	T.V.Puram	Vaikom
Vechoor	Vechoor	Vaikom
Velloor	Velloor	Kaduthuruthy

Demographics

Number of Villages by Population Size - 2011

Less than 100	100-200	200-500	500-1000	1000-2000	2000-5000	5000-10000	10000 and Above	Total Village
0	0	0	0	0	0	1	9	10

Number of Villages by Population Size - 2011



Number of Towns by Population Size - 2011

Less than 4999	5000-9999	10000-19999	20000-49999	50000-99999	100000 and Above	Total Town
0	0	0	1	0	0	1

Number of Towns by Population Size - 2011

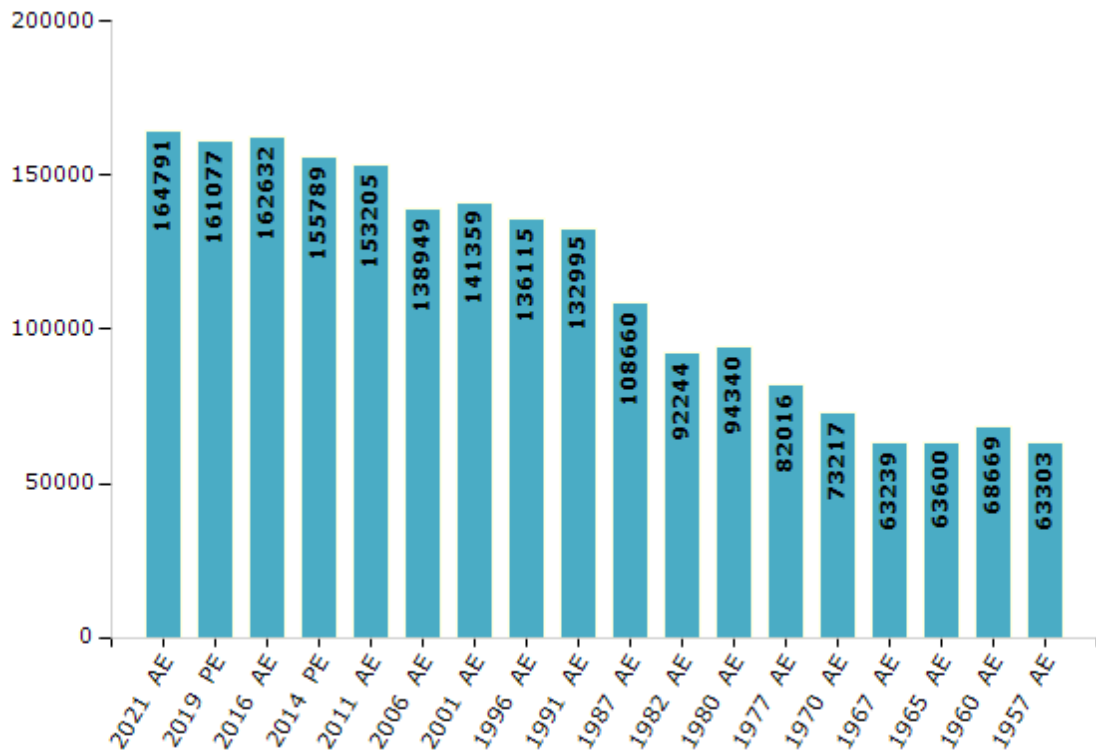


Electoral Features

Electors by Male & Female

Year	Male	Female	Others	Total	Year	Male	Female	Others	Total
2021 AE	80481	84308	2	164791	1991 AE	65255	67740	-	132995
2019 PE	79123	81952	2	161077	1987 AE	53901	54759	-	108660
2016 AE	79764	82868	0	162632	1982 AE	45726	46518	-	92244
2014 PE	77285	78504	0	155789	1980 AE	47191	47149	-	94340
2011 AE	75949	77256	0	153205	1977 AE	41456	40560	-	82016
2009 PE	-	-	-	-	1970 AE	37461	35756	-	73217
2006 AE	69517	69432	-	138949	1967 AE	-	-	-	63239
2004 PE	-	-	-	-	1965 AE	-	-	-	63600
2001 AE	69460	71899	-	141359	1960 AE	-	-	-	68669
1999 PE	-	-	-	-	1957 AE	-	-	-	63303
1996 AE	67408	68707	-	136115					

Number of Electors



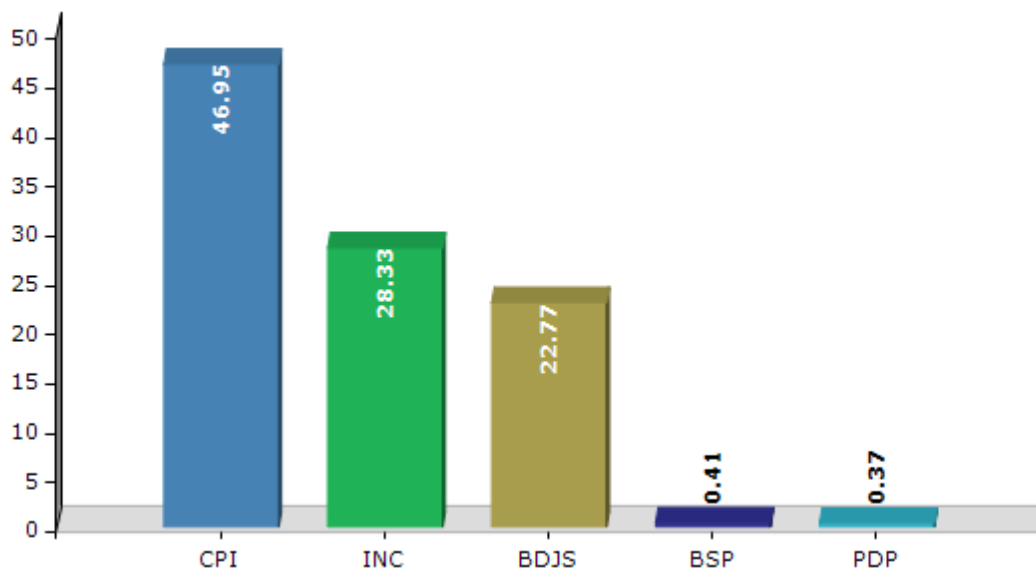
Note : AE : Assembly Election, PE : Assembly Segment of Parliamentary Election

Historical Summary Election Results

Summary Result of Assembly Election - 2016

Candidate Name	Party	Votes	Votes %
C K Asha	CPI	61997	46.95
Adv. A Saneeshkumar	INC	37413	28.33
N K Neelakandan Master	BDJS	30067	22.77
K C Chandrasekharan	BSP	540	0.41
Subeesh Surendran	PDP	489	0.37
Anila Bose	SUCI	420	0.32
K C Prakash	CPIM	204	0.15
Kuttan Kattachira	IND	118	0.09
	NOTA	800	0.61

Votes Percentage of Top Parties - 2016



Polling Station Level Election Results

Number and Name of Polling Stations (PS) (2021)

Number of Polling Stations	Name of Polling Stations	Number of Polling Stations	Name of Polling Stations
1	Vijayodayam U.P.S, Chembu, Western Building South End	14A	V.H.S. Brahmamangalam, Eastern Building Southern End
1A	Vijayodayam U.P.S, Chembu, Western Building South End	15	V.H.S. Brahmamangalam,, Northern Building
2	Vijayodayam U.P.S, Chembu, Western Building North End	16	Karunyamatha L.P.S, Karrippadom, North Portion
2A	Vijayodayam U.P.S, Chembu, Western Building North End	16A	Karunyamatha L.P.S, Karrippadom, North Portion
3	Vijayodayam U.P.S, Chembu, Northern Building	17	Karunyamatha L.P.S, Karrippadom, South Building North Portion
3A	Vijayodayam U.P.S, Chembu, Northern Building	18	Karunyamatha L.P.S, Karrippadom, South Building East Portion
4	Sreenarayana L.P.S, Chempu Middle Building	19	C.M.S.L.P.S, Vadakara, Eastern End
4A	Sreenarayana L.P.S, Chempu Middle Building	19A	C.M.S.L.P.S, Vadakara, Eastern End
5	L.P.S Kattikkunnu, Main Building, Southern End	20	C.M.S.L.P.S, Vadakara Western Portion
5A	L.P.S Kattikkunnu, Main Building, Southern End	21	Hindu Mission L.P.S, Varrikkamkunnu, Velloor, South Building East End
6	L.P.S Kattikkunnu, Main Building, Northern End	21A	Hindu Mission L.P.S, Varrikkamkunnu, Velloor, South Building East End
7	L.P.S Kattikkunnu, Main Building, Eastern End	22	Hindu Mission L.P.S, Varrikkamkunnu, Velloor, Southern Building West End
7A	L.P.S Kattikkunnu, Main Building, Eastern End	22A	Hindu Mission L.P.S, Varrikkamkunnu, Velloor, Southern Building West End
8	Office Building of SNDP Br. 1332, Thuruthumma	23	N.S.S. Karayogamandhiram No. 460, Thonnalloor
8A	Office Building of SNDP Br. 1332, Thuruthumma	24	Govt. L.P.S Velloor, East Portion
9	L.P.S. Enadi, Western Portion	24A	Govt. L.P.S Velloor, East Portion
10	L.P.S. Enadi, Eastern Portion	25	Govt. L.P.S Velloor, West Portion
11	Govt. U.P.S, Brahmamangalam, Northern Building	25A	Govt. L.P.S Velloor, West Portion
12	Govt. U.P.S, Brahmamangalam, Southern Building	26	KNERC Auditoriam, Velloor
13	V. H. S, Brahmamangalam, Eastern Buling North End	27	Kunju Raman M.H.S, Velloor, Northern Building
14	V.H.S. Brahmamangalam, Eastern Building Southern End	27A	Kunju Raman M.H.S, Velloor, Northern Building

Contd....

Polling Station Level Election Results

Polling Station-wise Votes Secured by Overall Top Five Parties in Vaikom Assembly in Assembly Election (AE) under Kottayam Parliamentary Constituency in Kerala (2021)

Number of Polling Station	Winner - C.K Asha (CPI)	Runner-up - Dr.P.R Sona (INC)	3rd - Ajitha Sabu (BDJS)	4th - Akhiljith Kallara (BSP)	5th - Bindu (BHUDRP)	NOTA	Other	Total Votes Secured
24	215	165	59	0	0	2	0	441
24A	225	126	17	6	0	3	1	378
25	243	225	32	1	1	6	3	511
25A	315	116	12	6	2	2	5	458
26	95	49	2	1	0	1	0	148
27	305	180	53	0	1	2	1	542
27A	254	104	34	0	2	3	1	398
28	220	157	92	2	2	6	2	481
28A	220	71	38	1	3	4	0	337
29	195	237	41	2	1	0	0	476
29A	169	206	33	0	0	2	1	411
30	444	264	25	2	3	2	0	740
31	473	194	22	8	2	2	3	704
32	392	264	16	7	1	1	0	681
33	330	181	36	1	1	2	2	553
33A	194	164	35	2	0	4	1	400
34	312	199	34	5	0	5	2	557
34A	188	117	31	1	1	1	2	341
35	439	274	44	2	2	3	1	765
36	314	106	35	0	1	0	1	457
36A	279	165	23	3	0	0	2	472
37	428	211	52	3	1	2	3	700
38	428	134	38	1	1	4	3	609
39	443	180	51	2	0	3	3	682
40	389	133	43	2	1	4	0	572
40A	173	170	19	1	0	1	1	365
41	346	140	37	2	1	2	1	529
41A	298	100	35	3	2	1	0	439
42	444	262	56	3	1	3	0	769
43	239	189	75	3	0	2	0	508
43A	174	133	18	1	1	2	2	331
44	294	117	43	1	0	1	0	456
44A	195	133	42	2	0	2	0	374
45	344	127	45	4	2	1	0	523
45A	265	96	31	5	0	3	0	400

Contd....

Polling Station Level Election Results

Winner, Runner-up and 3rd Party Position & Winning Margin According to Polling Stations in Vaikom Assembly in Assembly Election (AE) under Kottayam Parliamentary Constituency in Kerala (2021)

Polling Station Number	Winner Party	Winner Votes (%)	Runner-up Party	Runner-up Votes (%)	Winning Margin Votes (%)	Third Party	Third Party Votes (%)	Other Votes (%)
46	CPI	332 (52.2)	INC	228 (35.85)	104 (16.35)	BDJS	61 (9.59)	15 (2.36)
47	CPI	230 (51.22)	INC	178 (39.64)	52 (11.58)	BDJS	38 (8.46)	3 (0.67)
47A	CPI	283 (67.38)	INC	112 (26.67)	171 (40.71)	BDJS	21 (5)	4 (0.95)
48	CPI	421 (62.74)	INC	196 (29.21)	225 (33.53)	BDJS	43 (6.41)	11 (1.64)
49	CPI	473 (68.55)	INC	171 (24.78)	302 (43.77)	BDJS	43 (6.23)	3 (0.43)
50	CPI	441 (61.42)	INC	183 (25.49)	258 (35.93)	BDJS	85 (11.84)	9 (1.25)
51	CPI	448 (65.79)	INC	157 (23.05)	291 (42.74)	BDJS	61 (8.96)	15 (2.2)
52	CPI	516 (65.48)	INC	232 (29.44)	284 (36.04)	BDJS	33 (4.19)	7 (0.89)
53	CPI	450 (56.53)	INC	284 (35.68)	166 (20.85)	BDJS	51 (6.41)	11 (1.38)
54	CPI	411 (57.24)	INC	197 (27.44)	214 (29.8)	BDJS	97 (13.51)	13 (1.81)
55	CPI	390 (56.36)	INC	156 (22.54)	234 (33.82)	BDJS	137 (19.8)	9 (1.3)
56	CPI	248 (59.47)	INC	118 (28.3)	130 (31.17)	BDJS	47 (11.27)	4 (0.96)
56A	CPI	300 (64.79)	INC	114 (24.62)	186 (40.17)	BDJS	43 (9.29)	6 (1.3)
57	CPI	288 (54.24)	INC	152 (28.63)	136 (25.61)	BDJS	83 (15.63)	8 (1.51)
57A	CPI	202 (54.59)	INC	115 (31.08)	87 (23.51)	BDJS	49 (13.24)	4 (1.08)
58	CPI	337 (59.54)	INC	177 (31.27)	160 (28.27)	BDJS	46 (8.13)	6 (1.06)
58A	CPI	256 (54.01)	INC	164 (34.6)	92 (19.41)	BDJS	50 (10.55)	4 (0.84)
59	CPI	398 (75.67)	INC	88 (16.73)	310 (58.94)	BDJS	32 (6.08)	8 (1.52)
59A	CPI	282 (69.8)	INC	85 (21.04)	197 (48.76)	BDJS	25 (6.19)	12 (2.97)
60	CPI	316 (69.76)	INC	110 (24.28)	206 (45.48)	BDJS	22 (4.86)	5 (1.1)
60A	CPI	292 (71.22)	INC	102 (24.88)	190 (46.34)	BDJS	13 (3.17)	3 (0.73)
61	CPI	249 (53.78)	INC	121 (26.13)	128 (27.65)	BDJS	81 (17.49)	12 (2.59)
61A	CPI	242 (61.58)	INC	93 (23.66)	149 (37.92)	BDJS	54 (13.74)	4 (1.02)
62	CPI	444 (64.44)	INC	150 (21.77)	294 (42.67)	BDJS	88 (12.77)	7 (1.02)
63	CPI	338 (68.56)	INC	112 (22.72)	226 (45.84)	BDJS	38 (7.71)	5 (1.01)
63A	CPI	328 (68.62)	INC	118 (24.69)	210 (43.93)	BDJS	28 (5.86)	4 (0.84)
64	CPI	413 (58.75)	INC	218 (31.01)	195 (27.74)	BDJS	63 (8.96)	9 (1.28)
65	CPI	402 (60.36)	INC	171 (25.68)	231 (34.68)	BDJS	76 (11.41)	17 (2.55)
66	CPI	384 (69.31)	INC	138 (24.91)	246 (44.4)	BDJS	24 (4.33)	8 (1.44)
66A	CPI	260 (76.92)	INC	57 (16.86)	203 (60.06)	BDJS	16 (4.73)	5 (1.48)
67	CPI	441 (75.9)	INC	112 (19.28)	329 (56.62)	BDJS	22 (3.79)	6 (1.03)
68	CPI	324 (47.3)	INC	257 (37.52)	67 (9.78)	BDJS	96 (14.01)	8 (1.17)
69	CPI	261 (48.33)	INC	220 (40.74)	41 (7.59)	BDJS	49 (9.07)	10 (1.85)
69A	CPI	180 (56.43)	INC	110 (34.48)	70 (21.95)	BDJS	23 (7.21)	6 (1.88)
70	INC	209 (39.96)	CPI	199 (38.05)	10 (1.91)	BDJS	104 (19.89)	11 (2.1)

Contd....

Socio-Economic Amenities - Rural

Access to Education Facilities

Particulars	Number of Villages (% of Population)				
	Available	Not Available	If Not Available (Distance of Nearest Facility)		
			A	B	C
Govt. Primary School	9 (91)	1 (9)	0 (0)	0 (0)	0 (0)
Private Primary School	10 (100)	0 (0)	0 (0)	0 (0)	0 (0)
Govt. Middle School	9 (95)	1 (5)	1 (5)	0 (0)	0 (0)
Private Middle School	7 (79)	3 (21)	0 (0)	0 (0)	0 (0)
Govt. Secondary School	8 (79)	2 (21)	1 (9)	0 (0)	0 (0)
Private Secondary School	5 (56)	5 (44)	0 (0)	0 (0)	0 (0)
Govt. Senior Secondary School	5 (51)	5 (49)	2 (14)	0 (0)	0 (0)
Private Senior Secondary School	4 (45)	6 (55)	1 (11)	0 (0)	0 (0)
Govt. Arts and Science Degree College	1 (12)	9 (88)	1 (11)	2 (20)	1 (5)
Private Arts and Science Degree College	1 (11)	9 (89)	1 (9)	2 (21)	1 (11)
Govt. Engineering College	0 (0)	10 (100)	0 (0)	2 (20)	2 (16)
Private Engineering College	0 (0)	10 (100)	0 (0)	1 (12)	5 (52)
Govt. Medicine College	0 (0)	10 (100)	0 (0)	2 (12)	8 (88)
Private Medicine College	0 (0)	10 (100)	0 (0)	0 (0)	0 (0)
Govt. Management Institute	0 (0)	10 (100)	0 (0)	0 (0)	3 (31)
Private Management Institute	0 (0)	10 (100)	0 (0)	2 (14)	5 (55)
Govt. Polytechnic	0 (0)	10 (100)	0 (0)	3 (33)	7 (67)
Private Polytechnic	0 (0)	10 (100)	0 (0)	0 (0)	0 (0)
Govt. Vocational Training School/ITI	0 (0)	10 (100)	0 (0)	2 (20)	2 (14)
Private Vocational Training School/ITI	1 (11)	9 (89)	1 (12)	4 (43)	0 (0)
Govt. Non Formal Training Centre	1 (12)	9 (88)	0 (0)	1 (7)	4 (46)
Private Non Formal Training Centre	0 (0)	10 (100)	0 (0)	1 (5)	3 (30)
Govt. School For Disabled	2 (22)	8 (78)	0 (0)	0 (0)	3 (27)
Private School For Disabled	2 (22)	8 (78)	0 (0)	3 (28)	1 (11)
Government Others	1 (11)	9 (89)	0 (0)	0 (0)	0 (0)
Private Others	0 (0)	10 (100)	0 (0)	1 (12)	8 (76)

Note : Distance A : Less than 5 km; B : Between 5-10 km; C : 10+ km.; Source : Data Analysis is based on 2011 Census.

DISCLAIMER

The Terms of Use and Disclaimer of Datanet India Private Limited (hereinafter referred to as "Datanet") for use of this analysis report of **Vaikom Assembly Constituency (Vaikom Vidhan Sabha) :-**

1. **Assembly Factbook™** is a Registered Trade Mark owned by Datanet.
2. All the maps are sketched and graphical representation only and have not been drawn to the scale and also not to represent the actual geographical area or boundary of the unit.
3. The data for the aforesaid analysis is based on authentic sources and has been culled from the various publications of Census, CSO and NSSO for district and block level data, various central and state government departments, Central & State Elections Commissions and the concerned Returning Officers' releases, Electoral Rolls, Election results and allied publications, internal assessment, surveys, estimates and analysis. Therefore, certain adjustment of data at micro level may have been done to arrive closer to the macro data.
4. Data have been provided on an "As Is" and "As AVAILABLE" basis
5. The colours shown in the maps or diagram and charts of a particular party, alliance or AC are indicative and do not represent them.
6. This publication which includes maps, sheets, graphs and data would be the property under copyright of Datanet only. The user may use these for its internal study, analysis and research purposes. It's public display, re-selling or any commercial uses by the user are not allowed.
7. Datanet has taken due care and caution in compilation and processing of data and allied information, but does not guarantee the accuracy, adequacy or completeness of any information/analysis and will be not responsible for any errors or omissions or for the results obtained from the use of such information/analysis.
8. All the contents for the publication have been culled from various authentic sources and Datanet reasonably believes such sources to be reliable, but does not make any representations, express or implied as to the accuracy or fitness of use of such information. The information or contents of the information/analysis do not constitute advice and should not be relied upon in making (or refraining from making) any decision. Any reliance placed upon the information provided by Datanet is the sole responsibility and strictly at the user's risk.
9. In no event will Datanet be liable for any damages (including, without limitation, damages for loss of business projects, or loss of profits) arising in contract, tort or otherwise from the use of or inability to use any of its contents, or from any action taken (or refrained from being taken) as a result of using the analysis or any of its contents. Datanet its directors, owners, editors, officials, employees, distributor and agents or any associate will not be liable for any errors in the information contained or any consequences arising from the use of the contents of the provided information/analysis.
10. If any provision of these terms and conditions is held invalid or illegal or unenforceable for any reason by any court of competent jurisdiction, such provision shall be severed and the remainder of provisions of the terms and conditions shall continue in full force and effect as if the Term of Use had been executed with the invalid, illegal or unenforceable provision eliminated.
11. If there are any discrepancies in the information provided, please bring it to attention of Datanet for suitable rectification measures.

**Buy Online This Complete Book At
Datanet India eBooks Store**

www.indiastatpublications.com

or go directly at

[http://www.indiastatpublications.com/
Assembly_factbook/Kerala/Kottayam/ Vaikom](http://www.indiastatpublications.com/Assembly_factbook/Kerala/Kottayam/Vaikom)

 **i** **india**stat**elections**

