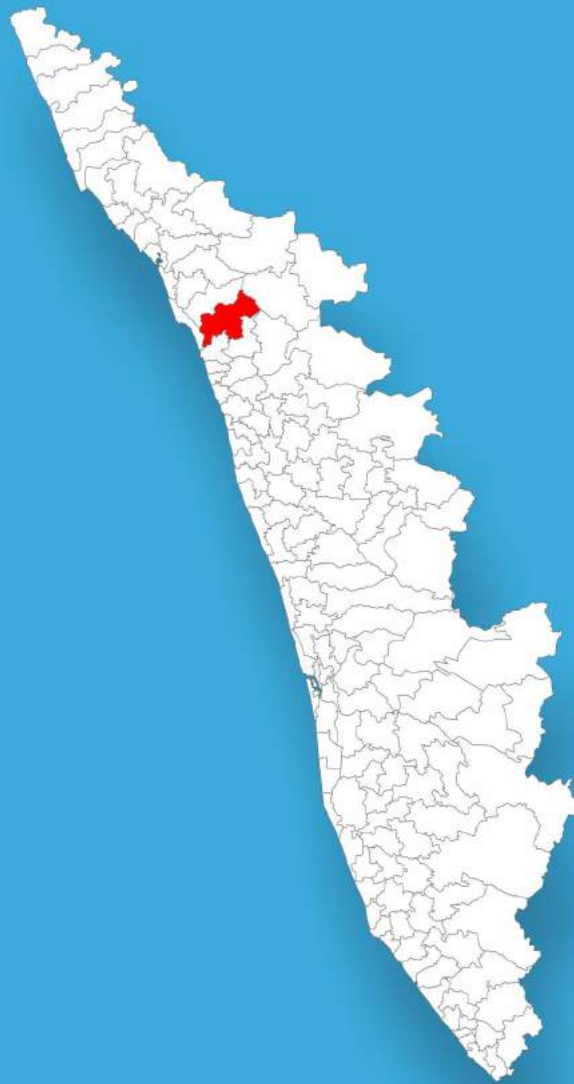




Kerala

Assembly Factbook™

Balusseri Assembly Constituency

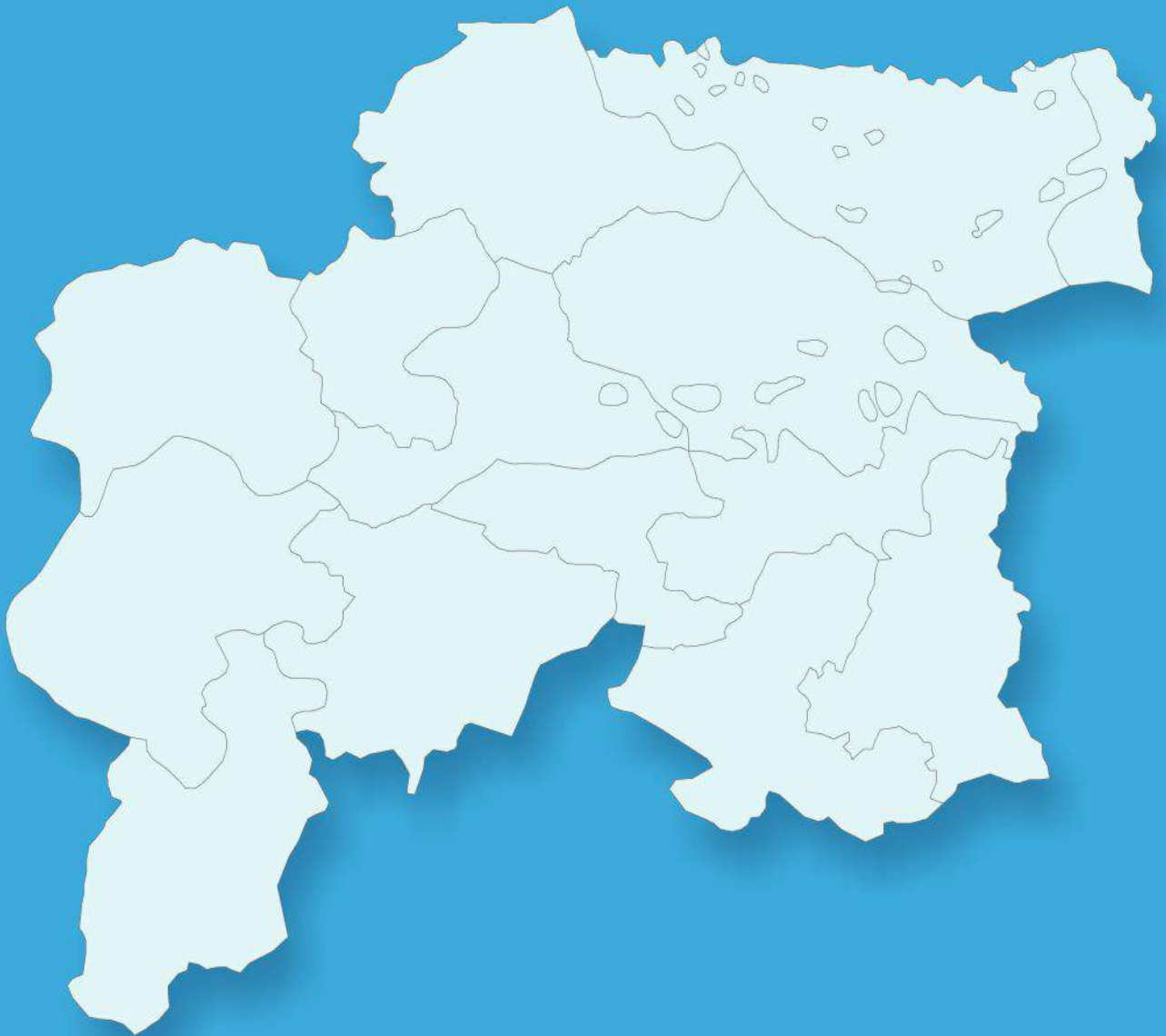


Key Electoral Data of Balusseri
Assembly Constituency (Vidhan Sabha)

Kerala

Assembly Factbook™

Balusseri Assembly Constituency



Balusseri Vidhan Sabha

Editor & Director

Dr. R.K. Thukral

Research Editor

Dr. Shafeeq Rahman

Compiled, Researched and Published by Datanet India Pvt. Ltd.

D-100, 1st Floor,

Okhla Industrial Area, Phase-I,
New Delhi- 110020.

Ph.: 91-11- 43580781-84

Email : support@indiastatpublications.com

Website : www.indiastatelections.com

Online Book Store :

www.indiastatpublications.com

Report No. : AFB/KR-025-0123

ISBN : 978-93-5313-523-2

First Edition : January, 2018

Sixth Updated Edition : January, 2023

Price : Rs.11500/-

US\$ 310

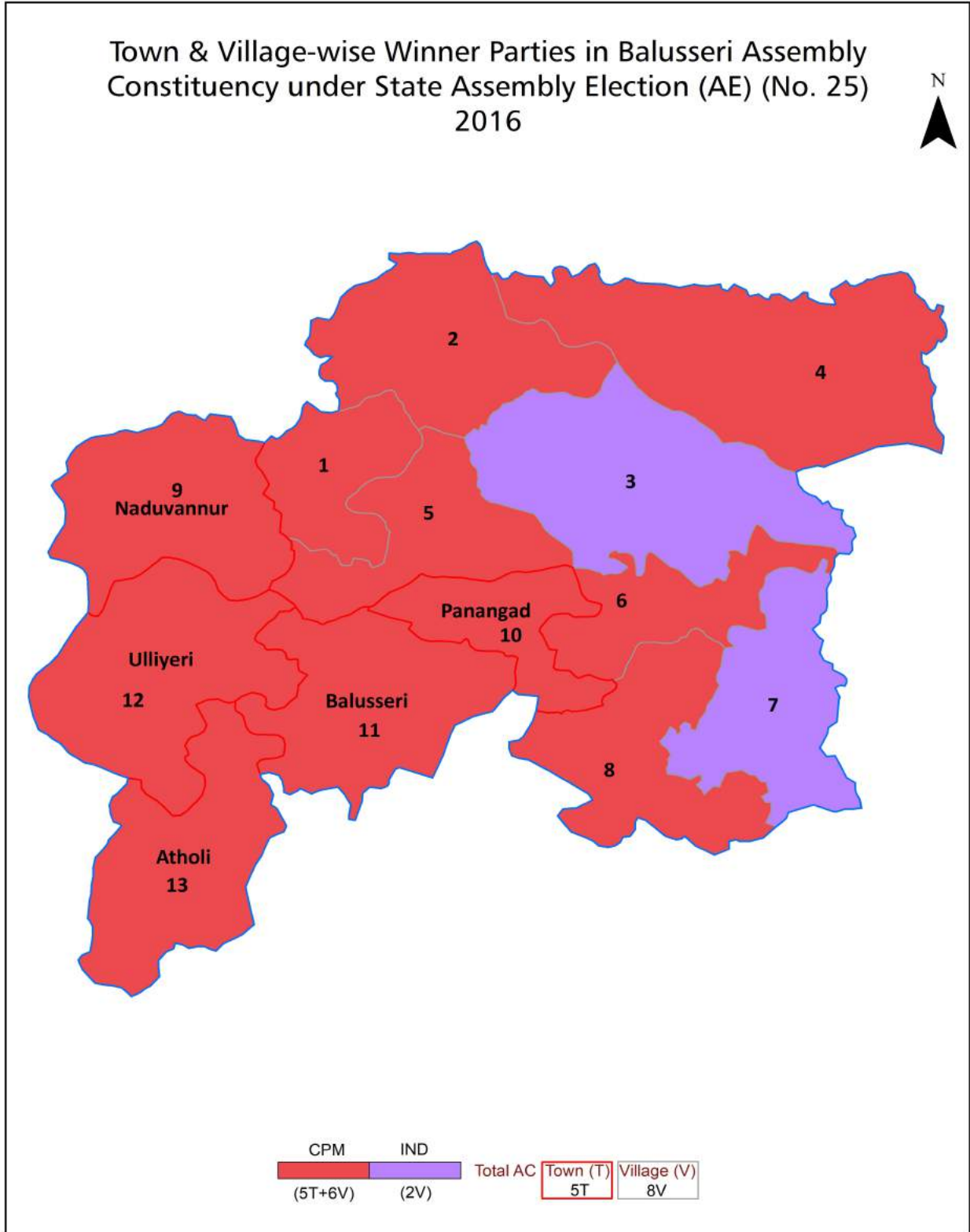
© **Datanet India Pvt. Ltd.**

All rights reserved. No part of this book may be reproduced, stored in a retrieval system or transmitted in any form or by any means, mechanical photocopying, photographing, scanning, recording or otherwise without the prior written permission of the publisher. Please refer to Disclaimer at page no. 231 for the use of this publication.

Printed in India

No.	Particulars	Page No.
	Introduction	
1	Assembly Constituency - (Vidhan Sabha) at a Glance Features of Assembly as per Delimitation Commission of India (2008)	1-2
	Location and Political Maps	
2	Location Map Boundaries of Assembly Constituency - (Vidhan Sabha) in District Boundaries of Assembly Constituency under Parliamentary Constituency - (Lok Sabha) Town & Village-wise Winner Parties- 2021, 2019, 2016, 2014, 2011 and 2009	3-10
	Administrative Setup (2011)	
3	District Sub-district Towns Villages Inhabited Villages Uninhabited Villages Village Panchayat Intermediate Panchayat	11-12
	Demographics (2011)	
4	Population Households Rural/Urban Population Towns and Villages by Population Size Sex Ratio (Total & 0-6 Years) Religious Population Social Population Literacy Rate	13-14
	Electoral Features	
5	Important Dates of Last Elections Held Electors by Gender Service Electors Voters Voters Turnout Polling Stations & Average Number of Electors per Polling Station Electors by Age Group Present Elected Representatives	15-26
	Historical Summary Election Results	
6	Vote Share of Major Parties Winning Margin (Number & Percentage) Polarity of Parties Summary Result of Assembly Segment of Parliamentary Elections 2019, 2014, 2009, 2004 and 1999 Summary Result of Assembly Elections 2021, 2016, 2011, 2006, 2001, 1996, 1991, 1987, 1982, 1980, 1977, 1970, 1967, 1965, 1960 and 1957	27-51
	Polling Station Level Election Results	
7	Name and Number of Polling Station 2021, 2019, 2016, 2014, 2011 and 2009 Polling Station-wise Electors, Voters & Voters Turnout 2021, 2019, 2016, 2014, 2011 and 2009 Polling Station wise Elections Results 2021, 2019, 2016, 2014, 2011 and 2009	52-210
	Share of Assembly Constituency	
8	Share of Assembly Constituency - (Vidhan Sabha) in State, District and Parliamentary Constituency - (Lok Sabha)	211
	Socio-Economic Amenities (2011)	
9	Access to Administrative Units Agricultural, Manufacturing and Industrial Commodities Demographic Indicators Education Health & Manpower Drinking Water Supply Sanitation Entertainment and Recreations Infrastructure Power Food Allocation Distribution and Marketing of Agriculture Commodities Infrastructure Transport and Road Infrastructure Communication Banking and Financial Services Land Use Irrigation Source	213-227
10	Abbreviation & Sources	229
11	Disclaimer	231

Location & Political Map



Administrative Setup

List of Village Panchayat & Intermediate Panchayat (Block) Name - 2011

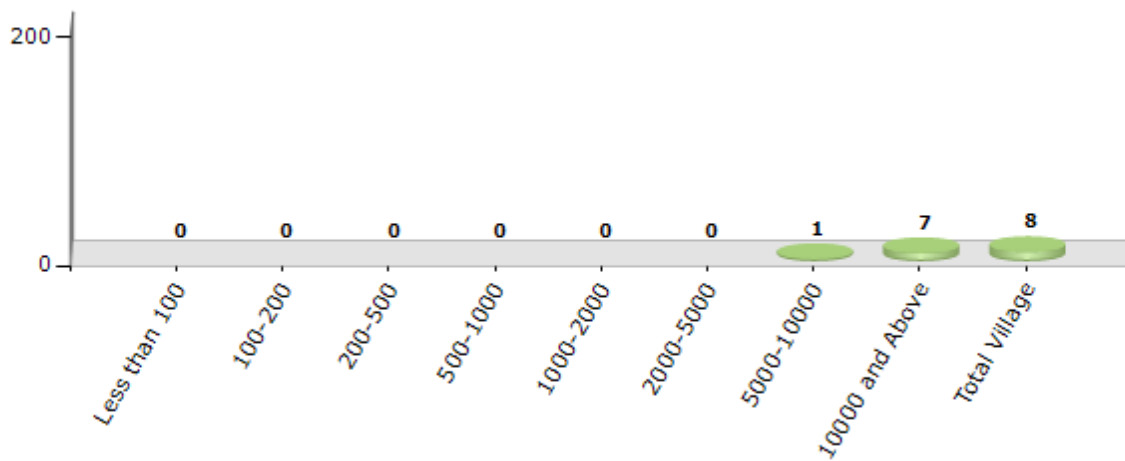
Village Name	Village Panchayat Name	Intermediate Panchayat Name
Avitanallur	Kottur	Balusseri
Kanthalad	Panangad, Koorachundu ,Kattippara	Balusseri
Kayanna	Kayanna, Koorachundu	Perambra
Kinalur	Panangad	Balusseri
Koorachundu	Kayanna, Koorachundu, Kottur ,Panangad	Perambra
Kottur	Kottur	Balusseri
Sivapuram	Unnikulam	Balusseri
Unnikulam	Unnikulam	Balusseri

Demographics

Number of Villages by Population Size - 2011

Less than 100	100-200	200-500	500-1000	1000-2000	2000-5000	5000-10000	10000 and Above	Total Village
0	0	0	0	0	0	1	7	8

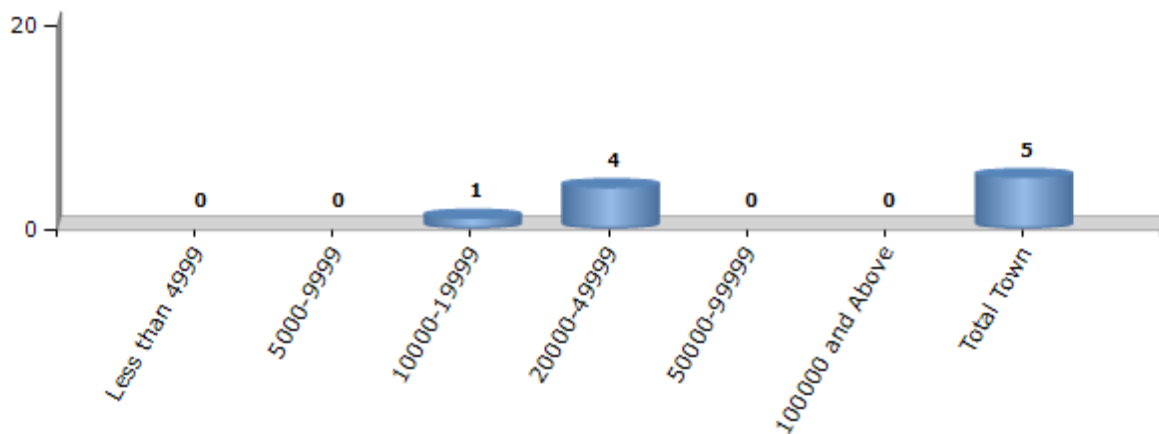
Number of Villages by Population Size - 2011



Number of Towns by Population Size - 2011

Less than 4999	5000-9999	10000-19999	20000-49999	50000-99999	100000 and Above	Total Town
0	0	1	4	0	0	5

Number of Towns by Population Size - 2011



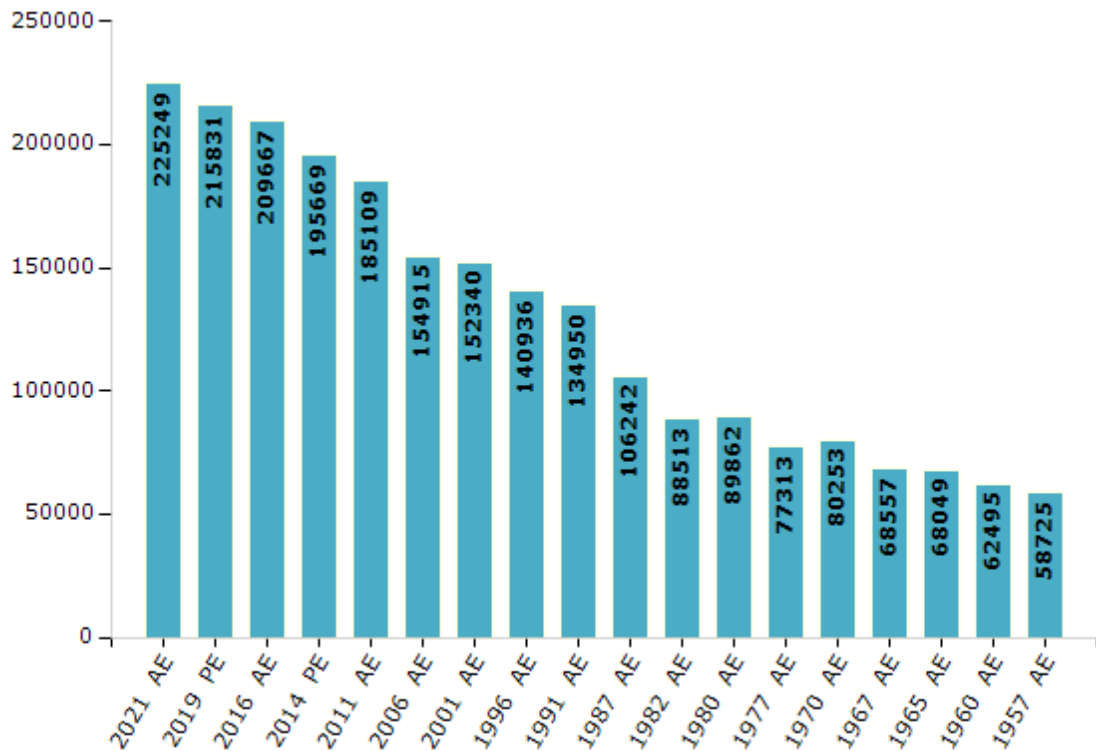
Electoral Features

Electors by Male & Female

Year	Male	Female	Others	Total
2021 AE	109009	116238	2	225249
2019 PE	104839	110988	4	215831
2016 AE	100559	109108	0	209667
2014 PE	94042	101627	0	195669
2011 AE	88303	96806	0	185109
2009 PE	-	-	-	-
2006 AE	73167	81748	-	154915
2004 PE	-	-	-	-
2001 AE	72096	80244	-	152340
1999 PE	-	-	-	-
1996 AE	67596	73340	-	140936

Year	Male	Female	Others	Total
1991 AE	65505	69445	-	134950
1987 AE	51901	54341	-	106242
1982 AE	44304	44209	-	88513
1980 AE	44463	45399	-	89862
1977 AE	38364	38949	-	77313
1970 AE	40785	39468	-	80253
1967 AE	-	-	-	68557
1965 AE	-	-	-	68049
1960 AE	-	-	-	62495
1957 AE	-	-	-	58725

Number of Electors



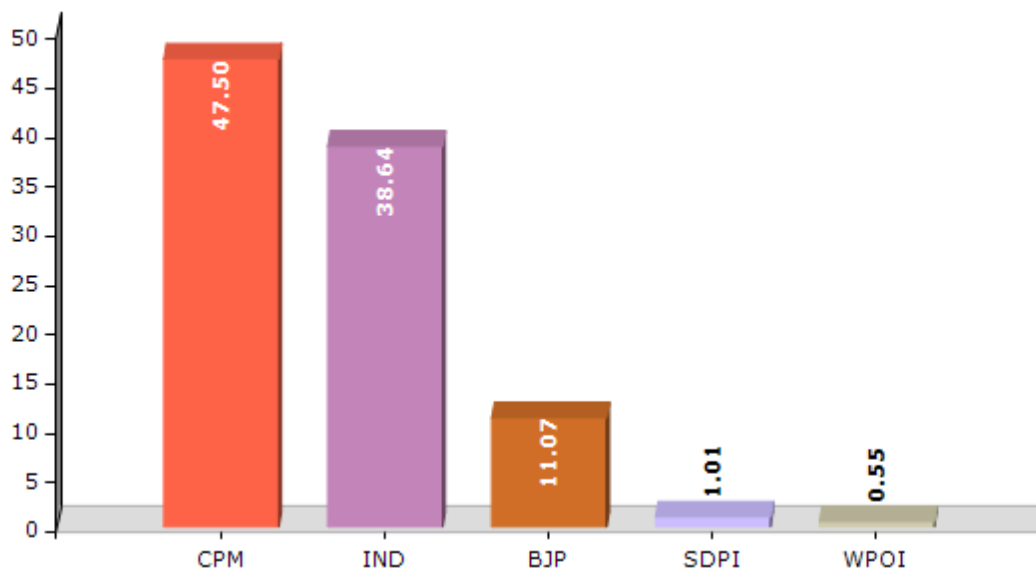
Note : AE : Assembly Election, PE : Assembly Segment of Parliamentary Election

Historical Summary Election Results

Summary Result of Assembly Election - 2016

Candidate Name	Party	Votes	Votes %
Purushuan Kadalundi	CPM	82914	47.5
U.C Raman Padanilam	IND	67450	38.64
P.K Supran	BJP	19324	11.07
Balan Naduvannur	SDPI	1764	1.01
Saseendran Bappankad	WPOI	959	0.55
Raman Thachampoyil Meethal	IND	710	0.41
K.T Sivan	IND	497	0.28
Jayarajan	IND	312	0.18
	NOTA	638	0.37

Votes Percentage of Top Parties - 2016



Polling Station Level Election Results

Number and Name of Polling Stations (PS) (2021)

Number of Polling Stations	Name of Polling Stations	Number of Polling Stations	Name of Polling Stations
1	Aided Mappila U.P. School Naduvannur Right Side	11A	Aided Mappila L.P School Kavil South Side
1A	Aided Mappila U.P. School Naduvannur Right Side	12	Aided U.P School Kavumthara North Block West Side
2	GMLP School Naduvannur Keezhkottukadavu	12A	Aided U.P School Kavumthara North Block West Side
2A	GMLP School Naduvannur Keezhkottukadavu	13	Kavumthara Aided U.P School West Block Middle Side
3	Govt. Higher Secondary School Naduvannur (C1 Block, West Side)	13A	Kavumthara Aided U.P School West Block Middle Side
3A	Govt. Higher Secondary School Naduvannur (C1 Block, West Side)	14	Kavumthara Aided U.P School North Side
4	Govt. High School Naduvannur (C1 Block East Side)	15	Aided U.P School Kavumthara South Block
4A	Govt. High School Naduvannur (C1 Block East Side)	15A	Aided U.P School Kavumthara South Block
5	Govt. Higher Secondary School Naduvannur North Side	16	AMLP School Elankamal Left Side
5A	Govt. Higher Secondary School Naduvannur North Side	17	Govt. U.P School Karuvannur West Block North Side
6	Govt. Higher Secondary School Naduvannur (Higher Secondary Block, West Side Building)	17A	Govt. U.P School Karuvannur West Block North Side
6A	Govt. Higher Secondary School Naduvannur (Higher Secondary Block, West Side Building)	18	Govt. U.P School Karuvannur North Block Middle Side
7	Govt. Wealfare L.P School Kavumthara Kavil South Side	18A	Govt. U.P School Karuvannur North Block Middle Side
7A	Govt. Wealfare L.P School Kavumthara Kavil South Side	19	Govt. U.P School Karuvannur North Block South Side
8	Govt. Wealfare L.P School Kavumthara Kavil Right Side	19A	Govt. U.P School Karuvannur North Block South Side
8A	Govt. Wealfare L.P School Kavumthara Kavil Right Side	20	Moolad Hindu Aided L.P School Left Side
9	Aided L.P School Mandankavu Old Block	20A	Moolad Hindu Aided L.P School Left Side
9A	Aided L.P School Mandankavu Old Block	21	Moolad Hindu Aided L.P School Right Side
10	Aided L.P School Mandankavu New Block	21A	Moolad Hindu Aided L.P School Right Side
10A	Aided L.P School Mandankavu New Block	22	Kottur Aided U.P School Right Side
11	Aided Mappila L.P School Kavil South Side	23	Kottur Aided U.P School Left Side

Contd....

Polling Station Level Election Results

Polling Station-wise Votes Secured by Overall Top Five Parties in Balusseri Assembly in Assembly Election (AE) under Kozhikode Parliamentary Constituency in Kerala (2021)

Number of Polling Station	Winner - Adv. K.M. Sachindev (CPI(M))	Runner-up - Dharmajan Bolgatty (INC)	3rd - Libin Balussery (BJP)	4th - Chandrika (WPOI)	5th - Jobish Balussery (BSP)	NOTA	Other	Total Votes Secured
19A	258	262	34	2	2	3	1	562
20	394	150	22	1	3	2	1	573
20A	450	111	38	2	0	0	0	601
21	233	281	23	0	3	1	2	543
21A	373	180	17	0	1	1	1	573
22	416	382	42	1	1	0	0	842
23	187	180	34	0	1	0	0	402
23A	171	232	25	3	0	1	0	432
24	246	416	54	1	2	0	4	723
25	224	270	41	0	2	0	0	537
25A	235	305	12	4	1	2	1	560
26	276	446	52	19	1	1	1	796
27	325	327	26	0	2	1	1	682
28	278	396	52	0	3	2	3	734
29	344	239	82	1	0	0	0	666
30	248	242	37	0	0	2	2	531
30A	281	232	37	6	4	1	0	561
31	334	145	43	1	2	0	1	526
31A	318	169	55	1	1	2	0	546
32	326	104	55	0	2	6	0	493
32A	348	147	32	4	1	0	1	533
33	330	112	44	2	0	0	1	489
33A	302	173	34	0	1	1	0	511
34	457	251	124	1	4	1	1	839
35	201	216	33	0	0	1	2	453
35A	280	160	44	1	2	2	0	489
36	163	200	80	2	1	1	0	447
36A	127	308	32	1	0	0	1	469
37	170	292	23	0	0	1	1	487
37A	247	290	12	1	1	0	0	551
38	267	147	12	2	0	0	0	428
38A	275	117	29	1	1	0	1	424
39	499	187	90	2	2	0	3	783
40	475	207	96	1	0	2	4	785
41	224	172	17	1	2	1	1	418

Contd....

Polling Station Level Election Results

Winner, Runner-up and 3rd Party Position & Winning Margin According to Polling Stations in Balusseri Assembly in Assembly Election (AE) under Kozhikode Parliamentary Constituency in Kerala (2021)

Polling Station Number	Winner Party	Winner Votes (%)	Runner-up Party	Runner-up Votes (%)	Winning Margin Votes (%)	Third Party	Third Party Votes (%)	Other Votes (%)
41A	CPI(M)	291 (63.82)	INC	138 (30.26)	153 (33.56)	BJP	22 (4.82)	5 (1.1)
42	CPI(M)	327 (69.87)	INC	121 (25.85)	206 (44.02)	BJP	17 (3.63)	3 (0.64)
42A	CPI(M)	281 (60.56)	INC	156 (33.62)	125 (26.94)	BJP	18 (3.88)	9 (1.94)
43	CPI(M)	474 (63.54)	INC	186 (24.93)	288 (38.61)	BJP	81 (10.86)	5 (0.67)
44	CPI(M)	225 (49.56)	INC	206 (45.37)	19 (4.19)	BJP	20 (4.41)	3 (0.66)
45	CPI(M)	226 (47.78)	INC	218 (46.09)	8 (1.69)	BJP	23 (4.86)	6 (1.27)
45A	CPI(M)	305 (59.11)	INC	185 (35.85)	120 (23.26)	BJP	16 (3.1)	10 (1.94)
46	INC	256 (53)	CPI(M)	183 (37.89)	73 (15.11)	BJP	39 (8.07)	5 (1.04)
46A	INC	272 (51.42)	CPI(M)	215 (40.64)	57 (10.78)	BJP	36 (6.81)	6 (1.13)
47	CPI(M)	309 (57.87)	INC	163 (30.52)	146 (27.35)	BJP	57 (10.67)	5 (0.94)
47A	CPI(M)	359 (59.14)	INC	220 (36.24)	139 (22.9)	BJP	20 (3.29)	8 (1.32)
48	CPI(M)	390 (50.52)	INC	328 (42.49)	62 (8.03)	BJP	41 (5.31)	13 (1.68)
49	CPI(M)	294 (56.54)	INC	191 (36.73)	103 (19.81)	BJP	33 (6.35)	2 (0.38)
49A	CPI(M)	379 (66.84)	INC	139 (24.51)	240 (42.33)	BJP	43 (7.58)	6 (1.06)
50	CPI(M)	474 (56.9)	INC	255 (30.61)	219 (26.29)	BJP	100 (12)	4 (0.48)
51	INC	349 (50.43)	CPI(M)	285 (41.18)	64 (9.25)	BJP	55 (7.95)	3 (0.43)
52	CPI(M)	289 (62.69)	INC	130 (28.2)	159 (34.49)	BJP	37 (8.03)	5 (1.08)
52A	CPI(M)	335 (65.69)	INC	125 (24.51)	210 (41.18)	BJP	43 (8.43)	7 (1.37)
53	CPI(M)	276 (62.44)	INC	125 (28.28)	151 (34.16)	BJP	40 (9.05)	1 (0.23)
53A	CPI(M)	308 (67.1)	INC	128 (27.89)	180 (39.21)	BJP	20 (4.36)	3 (0.65)
54	CPI(M)	264 (57.77)	INC	121 (26.48)	143 (31.29)	BJP	67 (14.66)	5 (1.09)
54A	CPI(M)	401 (75.66)	INC	103 (19.43)	298 (56.23)	BJP	20 (3.77)	6 (1.13)
55	INC	236 (53.15)	CPI(M)	195 (43.92)	41 (9.23)	BJP	8 (1.8)	5 (1.13)
55A	INC	252 (56.38)	CPI(M)	182 (40.72)	70 (15.66)	BJP	7 (1.57)	6 (1.34)
56	INC	201 (48.79)	CPI(M)	164 (39.81)	37 (8.98)	BJP	43 (10.44)	4 (0.97)
56A	INC	272 (69.04)	CPI(M)	102 (25.89)	170 (43.15)	BJP	17 (4.31)	3 (0.76)
57	INC	235 (63.51)	CPI(M)	127 (34.32)	108 (29.19)	BJP	4 (1.08)	4 (1.08)
57A	INC	257 (63.77)	CPI(M)	137 (34)	120 (29.77)	BJP	5 (1.24)	4 (0.99)
58	CPI(M)	205 (58.07)	INC	139 (39.38)	66 (18.69)	BJP	4 (1.13)	5 (1.42)
58A	INC	213 (54.76)	CPI(M)	157 (40.36)	56 (14.4)	BJP	15 (3.86)	4 (1.03)
59	CPI(M)	163 (50.15)	INC	149 (45.85)	14 (4.3)	BJP	9 (2.77)	4 (1.23)
59A	CPI(M)	225 (56.53)	INC	155 (38.94)	70 (17.59)	BJP	13 (3.27)	5 (1.26)
60	INC	195 (60.75)	CPI(M)	115 (35.83)	80 (24.92)	BJP	6 (1.87)	5 (1.56)
60A	INC	194 (57.74)	CPI(M)	127 (37.8)	67 (19.94)	BJP	13 (3.87)	2 (0.6)
61	CPI(M)	217 (52.67)	INC	175 (42.48)	42 (10.19)	BJP	17 (4.13)	3 (0.73)

Contd....

Socio-Economic Amenities - Rural

Access to Education Facilities

Particulars	Number of Villages (% of Population)				
	Available	Not Available	If Not Available (Distance of Nearest Facility)		
			A	B	C
Govt. Primary School	6 (83)	2 (17)	0 (0)	0 (0)	0 (0)
Private Primary School	7 (81)	1 (19)	0 (0)	0 (0)	0 (0)
Govt. Middle School	5 (73)	3 (27)	0 (0)	0 (0)	0 (0)
Private Middle School	7 (81)	1 (19)	0 (0)	0 (0)	0 (0)
Govt. Secondary School	4 (66)	4 (34)	0 (0)	0 (0)	0 (0)
Private Secondary School	3 (37)	5 (63)	1 (9)	1 (8)	0 (0)
Govt. Senior Secondary School	4 (66)	4 (34)	0 (0)	1 (8)	0 (0)
Private Senior Secondary School	2 (29)	6 (71)	1 (9)	1 (8)	0 (0)
Govt. Arts and Science Degree College	0 (0)	8 (100)	0 (0)	3 (30)	4 (51)
Private Arts and Science Degree College	0 (0)	8 (100)	1 (19)	0 (0)	0 (0)
Govt. Engineering College	0 (0)	8 (100)	0 (0)	0 (0)	8 (100)
Private Engineering College	0 (0)	8 (100)	0 (0)	0 (0)	0 (0)
Govt. Medicine College	0 (0)	8 (100)	0 (0)	0 (0)	8 (100)
Private Medicine College	0 (0)	8 (100)	0 (0)	0 (0)	0 (0)
Govt. Management Institute	0 (0)	8 (100)	0 (0)	0 (0)	6 (77)
Private Management Institute	0 (0)	8 (100)	0 (0)	0 (0)	2 (23)
Govt. Polytechnic	0 (0)	8 (100)	0 (0)	0 (0)	8 (100)
Private Polytechnic	0 (0)	8 (100)	0 (0)	0 (0)	0 (0)
Govt. Vocational Training School/ITI	1 (13)	7 (87)	0 (0)	3 (36)	4 (51)
Private Vocational Training School/ITI	0 (0)	8 (100)	0 (0)	0 (0)	0 (0)
Govt. Non Formal Training Centre	1 (8)	7 (92)	0 (0)	1 (19)	1 (19)
Private Non Formal Training Centre	0 (0)	8 (100)	0 (0)	0 (0)	5 (54)
Govt. School For Disabled	1 (19)	7 (81)	0 (0)	2 (21)	1 (9)
Private School For Disabled	0 (0)	8 (100)	0 (0)	2 (33)	2 (17)
Government Others	0 (0)	8 (100)	0 (0)	0 (0)	8 (100)
Private Others	0 (0)	8 (100)	0 (0)	0 (0)	0 (0)

Note : Distance A : Less than 5 km; B : Between 5-10 km; C : 10+ km.; Source : Data Analysis is based on 2011 Census.

DISCLAIMER

The Terms of Use and Disclaimer of Datanet India Private Limited (hereinafter referred to as "Datanet") for use of this analysis report of **Balusseri Assembly Constituency (Balusseri Vidhan Sabha)** :-

1. **Assembly Factbook™** is a Registered Trade Mark owned by Datanet.
2. All the maps are sketched and graphical representation only and have not been drawn to the scale and also not to represent the actual geographical area or boundary of the unit.
3. The data for the aforesaid analysis is based on authentic sources and has been culled from the various publications of Census, CSO and NSSO for district and block level data, various central and state government departments, Central & State Elections Commissions and the concerned Returning Officers' releases, Electoral Rolls, Election results and allied publications, internal assessment, surveys, estimates and analysis. Therefore, certain adjustment of data at micro level may have been done to arrive closer to the macro data.
4. Data have been provided on an "As Is" and "As AVAILABLE" basis
5. The colours shown in the maps or diagram and charts of a particular party, alliance or AC are indicative and do not represent them.
6. This publication which includes maps, sheets, graphs and data would be the property under copyright of Datanet only. The user may use these for its internal study, analysis and research purposes. It's public display, re-selling or any commercial uses by the user are not allowed.
7. Datanet has taken due care and caution in compilation and processing of data and allied information, but does not guarantee the accuracy, adequacy or completeness of any information/analysis and will be not responsible for any errors or omissions or for the results obtained from the use of such information/analysis.
8. All the contents for the publication have been culled from various authentic sources and Datanet reasonably believes such sources to be reliable, but does not make any representations, express or implied as to the accuracy or fitness of use of such information. The information or contents of the information/analysis do not constitute advice and should not be relied upon in making (or refraining from making) any decision. Any reliance placed upon the information provided by Datanet is the sole responsibility and strictly at the user's risk.
9. In no event will Datanet be liable for any damages (including, without limitation, damages for loss of business projects, or loss of profits) arising in contract, tort or otherwise from the use of or inability to use any of its contents, or from any action taken (or refrained from being taken) as a result of using the analysis or any of its contents. Datanet its directors, owners, editors, officials, employees, distributor and agents or any associate will not be liable for any errors in the information contained or any consequences arising from the use of the contents of the provided information/analysis.
10. If any provision of these terms and conditions is held invalid or illegal or unenforceable for any reason by any court of competent jurisdiction, such provision shall be severed and the remainder of provisions of the terms and conditions shall continue in full force and effect as if the Term of Use had been executed with the invalid, illegal or unenforceable provision eliminated.
11. If there are any discrepancies in the information provided, please bring it to attention of Datanet for suitable rectification measures.

**Buy Online This Complete Book At
Datanet India eBooks Store**

www.indiastatpublications.com

or go directly at

[http://www.indiastatpublications.com/
Assembly_factbook/Kerala/Kozhikode/ Balusseri](http://www.indiastatpublications.com/Assembly_factbook/Kerala/Kozhikode/Balusseri)

 **india**stat**elections**

ISBN : 978-93-5313-523-2



9 789353 135232