



Kerala

Assembly Factbook™

Koduvally Assembly Constituency



Key Electoral Data of Koduvally
Assembly Constituency (Vidhan Sabha)



india**stat**publications

Kerala

Assembly Factbook™

Koduvally Assembly Constituency



Koduvally Vidhan Sabha

Editor & Director

Dr. R.K. Thukral

Research Editor

Dr. Shafeeq Rahman

Compiled, Researched and Published by Datanet India Pvt. Ltd.

D-100, 1st Floor,

Okhla Industrial Area, Phase-I,
New Delhi- 110020.

Ph.: 91-11- 43580781-84

Email : support@indiastatpublications.com

Website : www.indiastatelections.com

Online Book Store :

www.indiastatpublications.com

Report No. : AFB/KR-031-0125

ISBN : 978-93-5313-556-0

First Edition : January, 2018

Eighth Updated Edition : January, 2025

Price : Rs.11500/-

US\$ 310

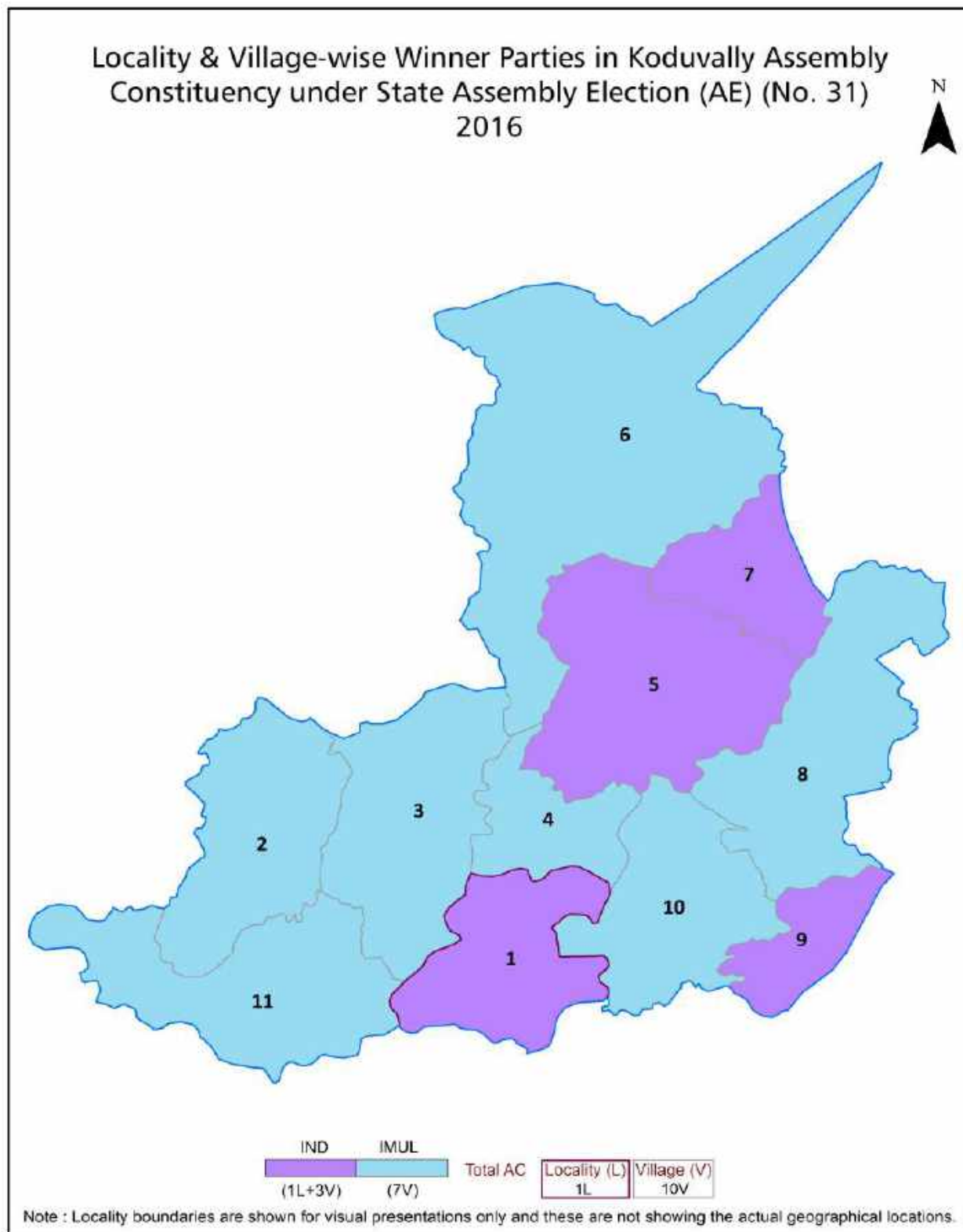
© Datanet India Pvt. Ltd.

All rights reserved. No part of this book may be reproduced, stored in a retrieval system or transmitted in any form or by any means, mechanical photocopying, photographing, scanning, recording or otherwise without the prior written permission of the publisher. Please refer to Disclaimer at page no. 196 for the use of this publication.

Printed in India

No.	Particulars	Page No.
	Introduction	
1	Assembly Constituency - (Vidhan Sabha) at a Glance Features of Assembly as per Delimitation Commission of India (2008)	1-2
	Location and Political Maps	
2	Location Map Boundaries of Assembly Constituency - (Vidhan Sabha in District Boundaries of Assembly Constituency under Parliamentary Constituency - (Lok Sabha) Village-wise Winner Parties- 2024, 2021, 2019, 2016, 2014, 2011 and 2009	3-10
	Administrative Setup (2011)	
3	District Sub-district Towns Villages Inhabited Villages Uninhabited Villages Village Panchayat Intermediate Panchayat	11-13
	Demographics (2011)	
4	Population Households Rural/Urban Population Villages by Population Size Sex Ratio (Total & 0-6 Years) Religious Population Social Population Literacy Rate	14-15
	Electoral Features	
5	Important Dates of Last Elections Held Electors by Gender Service Electors Voters Voters Turnout Polling Stations & Average Number of Electors per Polling Station Electors by Age Group Present Elected Representatives	16-27
	Historical Summary Election Results	
6	Vote Share of Major Parties Winning Margin (Number & Percentage Polarity of Parties Summary Result of Assembly Segment of Parliamentary Elections 2024, 2019, 2014, 2009, 2004 and 1999 Summary Result of Assembly Elections 2021, 2016, 2011, 2006, 2001, 1996, 1991, 1987, 1982, 1980 and 1977	28-47
	Polling Station Level Election Results	
7	Name and Number of Polling Station 2024, 2021, 2019, 2016, 2014, 2011 and 2009 Polling Station-wise Electors, Voters & Voters Turnout 2024, 2021, 2019, 2016, 2014, 2011 and 2009 Polling Station wise Elections Results 2024, 2021, 2019, 2016, 2014, 2011 and 2009	48-175
	Share of Assembly Constituency	
8	Share of Assembly Constituency - (Vidhan Sabha) in State, District and Parliamentary Constituency - (Lok Sabha)	176
	Socio-Economic Amenities (2011)	
9	Access to Administrative Units Agricultural, Manufacturing and Industrial Commodities Demographic Indicators Education Health & Manpower Drinking Water Supply Sanitation Entertainment and Recreations Infrastructure Power Food Allocation Distribution and Marketing of Agriculture Commodities Infrastructure Transport and Road Infrastructure Communication Banking and Financial Services Land Use Irrigation Source	178-192
10	Abbreviation & Sources	194
11	Disclaimer	196

Location & Political Map



Administrative Setup

List of Village Panchayat & Intermediate Panchayat (Block) Name - 2011

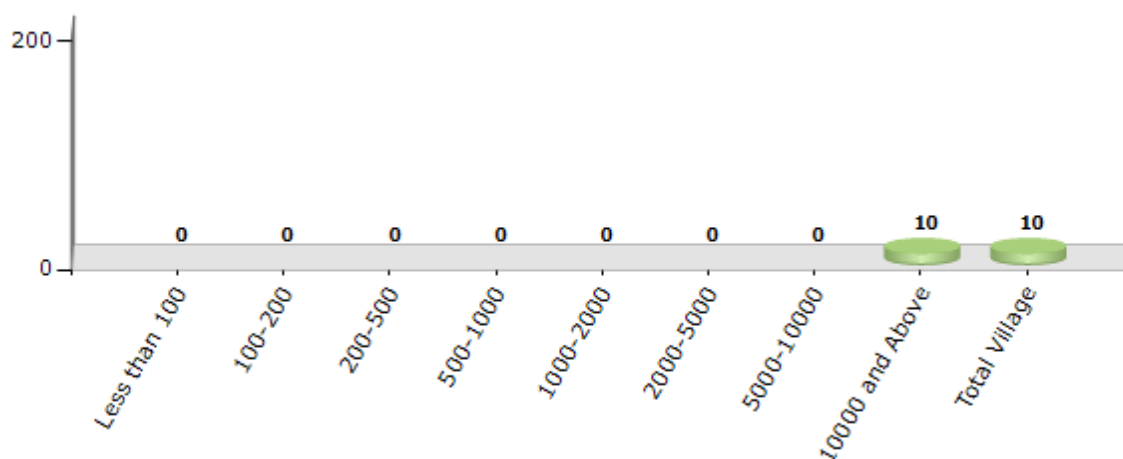
Village Name	Village Panchayat Name	Intermediate Panchayat Name
Engapuzha	Puthuppadi,Kattippara	Koduvally
Kedavur	Thamarassery,Kattippara	Koduvally
Kizhakkoth	Kizhakkoth	Koduvally
Koodathayi	Omassery,Kodencheri	Koduvally
Madavoor	Madavoor	Koduvally
Narikkuni	Narikkuni	Chelannur
Neeleswaram	Mukkom,Omassery	Koduvally
Puthur	Koduvally,Omassery	Koduvally
Raroth	Thamarassery,Kattippara ,Omassery	Koduvally
Vavad	Koduvally	Koduvally

Demographics

Number of Villages by Population Size - 2011

Less than 100	100-200	200-500	500-1000	1000-2000	2000-5000	5000-10000	10000 and Above	Total Village
0	0	0	0	0	0	0	10	10

Number of Villages by Population Size - 2011



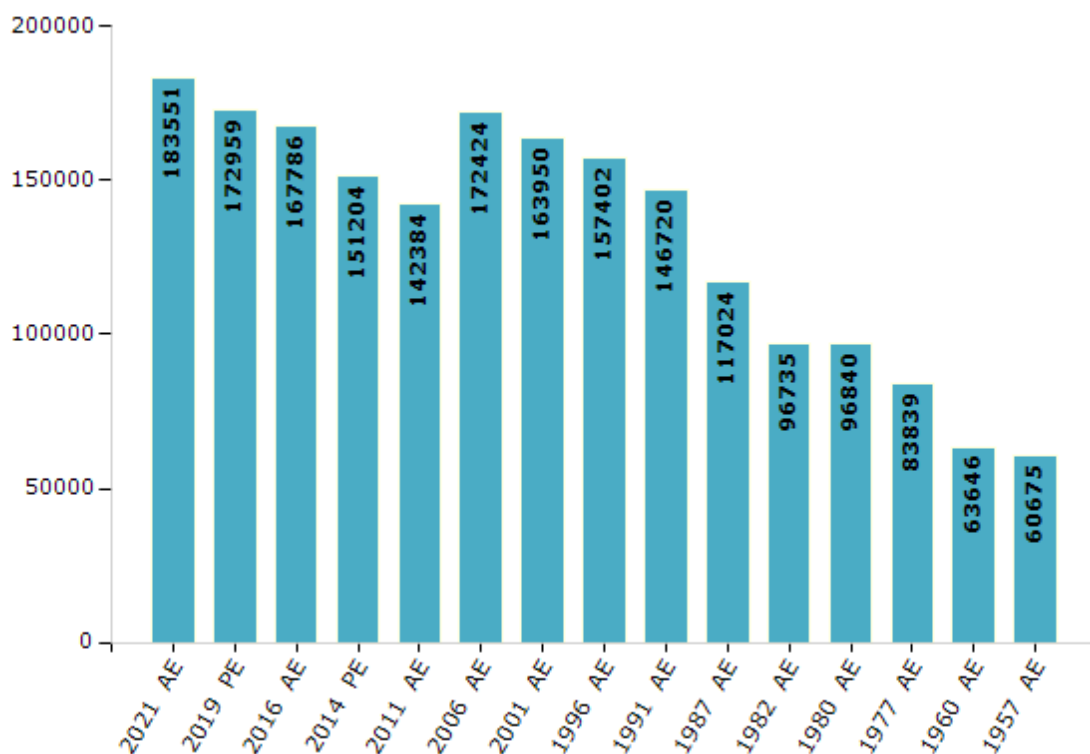
Electoral Features

Electors by Male & Female

Year	Male	Female	Others	Total
2021 AE	91606	91944	1	183551
2019 PE	86802	86157	0	172959
2016 AE	82785	85001	0	167786
2014 PE	75292	75912	0	151204
2011 AE	70110	72274	0	142384
2009 PE	-	-	-	-
2006 AE	83364	89060	-	172424
2004 PE	-	-	-	-
2001 AE	78975	84975	-	163950
1999 PE	-	-	-	-
1996 AE	76949	80453	-	157402

Year	Male	Female	Others	Total
1991 AE	72151	74569	-	146720
1987 AE	59842	57182	-	117024
1982 AE	49706	47029	-	96735
1980 AE	49261	47579	-	96840
1977 AE	41840	41999	-	83839
1970 AE	-	-	-	-
1967 AE	-	-	-	-
1965 AE	-	-	-	-
1960 AE	-	-	-	63646
1957 AE	-	-	-	60675

Number of Electors



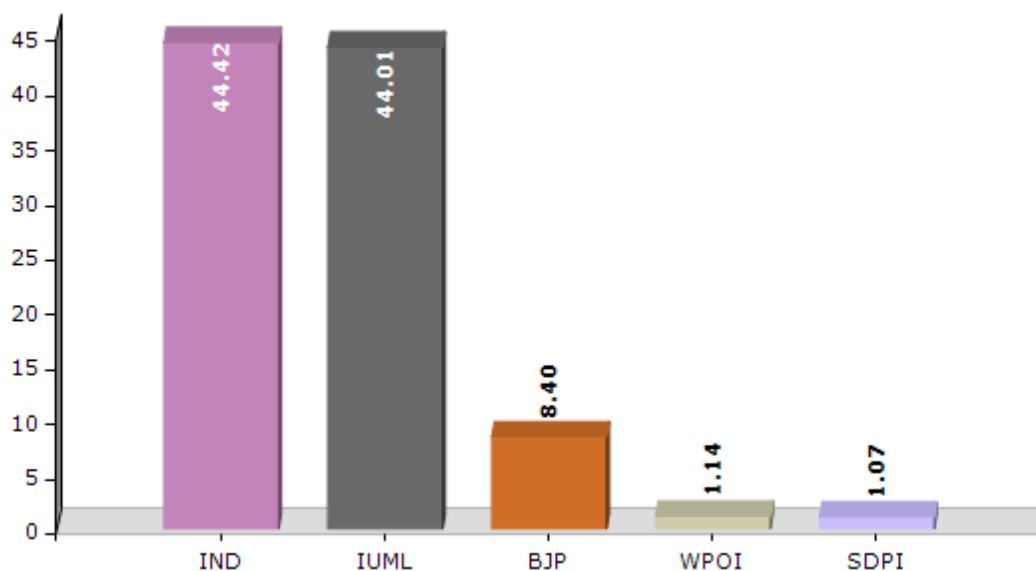
Note : AE : Assembly Election, PE : Assembly Segment of Parliamentary Election

Historical Summary Election Results

Summary Result of Assembly Election - 2016

Candidate Name	Party	Votes	Votes %
Karat Razack	IND	61033	44.42
M A Razak Master	IUML	60460	44.01
Ali Akbar	BJP	11537	8.4
Adv. P. K. Zakariyya	WPOI	1566	1.14
E. Nazar	SDPI	1466	1.07
Abdul Razak K T	IND	352	0.26
Sayyid Hussain Jiffiri Thangal	IND	281	0.2
K P Aboobacker	IND	112	0.08
	NOTA	582	0.42

Votes Percentage of Top Parties - 2016



Polling Station Level Election Results

Number and Name of Polling Stations (PS) (2021)

Number of Polling Stations	Name of Polling Stations	Number of Polling Stations	Name of Polling Stations
1	Holy Family H S Kattippara	14	Darathul Huda Madrasa, Kanoottipara
1A	Holy Family H S Kattippara	14A	Darathul Huda Madrasa, Kanoottipara
2	Nasrath U.P School, Kattipara (Middle Wing)	15	Poonur Aided Mappila L.P.School, Unnikulam (Right Wing)
2A	Nasrath U.P School, Kattipara (Middle Wing)	15A	Poonur Aided Mappila L.P.School, Unnikulam (Right Wing)
3	Nasrath U.P School, Kattipara (Left Wing)	16	Poonur Aided Mappila L.P.School, Unnikulam (Left Wing)
4	Nasrath U.P School, Kattipara	16A	Poonur Aided Mappila L.P.School, Unnikulam (Left Wing)
5	Nirmala U.P.School, Chamal (East Wing)	17	Poonur Aided Mappila L.P.School, Unnikulam
6	Nirmala U.P.School, Chamal (Middle Wing)	17A	Poonur Aided Mappila L.P.School, Unnikulam
7	Govt LP School Chamal	18	GM UP School Pallippuram
8	Hidayathul Islam Madrasa, Poolode (Left Wing)	18A	GM UP School Pallippuram
8A	Hidayathul Islam Madrasa, Poolode (Left Wing)	19	Aided L.P.School, Pallippuram (Middle Wing)
9	Hidayathul Islam Madrasa, Poolode (Right Wing)	19A	Aided L.P.School, Pallippuram (Middle Wing)
9A	Hidayathul Islam Madrasa, Poolode (Right Wing)	20	AML P School Erppona
10	Al Ihsan Madrassa Kolikkal	20A	AML P School Erppona
10A	Al Ihsan Madrassa Kolikkal	21	Aided L.P.School, Pallippuram
11	Govt. L.P.School, Vettiozhinhathottam (Middle Wing)	21A	Aided L.P.School, Pallippuram
11A	Govt. L.P.School, Vettiozhinhathottam (Middle Wing)	22	Govt. High School, Thamarassery (Right Wing)
12	Kolikkal Madrassa	22A	Govt. High School, Thamarassery (Right Wing)
12A	Kolikkal Madrassa	23	Govt. High School, Thamarassery (Left Wing)
13	Govt. L.P.School, Vettiozhinhathottam	23A	Govt. High School, Thamarassery (Left Wing)
13A	Govt. L.P.School, Vettiozhinhathottam	24	Govt. High School, Thamarassery

Contd....

Polling Station Level Election Results

Polling Station-wise Votes Secured by Overall Top Five Parties in Koduvally Assembly in Assembly Election (AE) under Kozhikode Parliamentary Constituency in Kerala (2021)

Number of Polling Station	Winner - Dr. M.K Muneer (IUML)	Runner-up - Karat Razack (IND)	3rd - T Balasoman (BJP)	4th - Musthafa Kommeri (SDPI)	5th - Abdul Razak K S/O Ahmad Kutty (IND)	NOTA	Other	Total Votes Secured
21	233	155	30	11	1	1	2	433
21A	105	214	82	18	1	1	1	422
22	168	248	54	2	1	0	1	474
22A	173	219	66	2	1	2	6	469
23	244	157	13	6	0	0	1	421
23A	220	222	12	16	1	0	4	475
24	202	214	38	1	1	0	3	459
24A	161	166	50	1	1	2	2	383
25	299	166	12	20	3	0	2	502
25A	218	198	31	20	1	1	4	473
26	162	292	68	5	1	0	1	529
26A	220	287	16	0	2	0	3	528
27	44	380	15	0	0	1	1	441
27A	77	384	19	3	2	1	1	487
28	236	118	44	1	0	4	4	407
28A	133	199	50	0	0	1	1	384
29	57	308	79	4	2	1	5	456
29A	88	323	57	2	2	1	7	480
30	238	251	15	3	1	2	2	512
30A	138	245	79	1	0	1	5	469
31	200	248	49	6	0	2	6	511
31A	222	190	63	9	0	0	5	489
32	210	257	47	3	4	3	9	533
32A	292	190	29	1	1	0	3	516
33	262	152	34	9	0	1	3	461
33A	195	121	78	6	1	0	2	403
34	339	243	66	36	2	2	9	697
35	280	125	19	6	0	1	1	432
35A	265	121	34	8	2	2	1	433
36	189	293	131	10	0	2	7	632
37	259	199	19	5	5	0	1	488
37A	279	160	10	12	1	1	0	463
38	219	204	85	37	3	1	3	552
38A	253	258	76	16	2	3	4	612
39	174	249	43	1	1	0	2	470

Contd....

Polling Station Level Election Results

Winner, Runner-up and 3rd Party Position & Winning Margin According to Polling Stations in Koduvally Assembly in Assembly Election (AE) under Kozhikode Parliamentary Constituency in Kerala (2021)

Polling Station Number	Winner Party	Winner Votes (%)	Runner-up Party	Runner-up Votes (%)	Winning Margin Votes (%)	Third Party	Third Party Votes (%)	Other Votes (%)
39A	IUML	340 (72.96)	IND (KR)	110 (23.61)	230 (49.35)	BJP	7 (1.5)	9 (1.93)
40	IUML	276 (47.1)	IND (KR)	252 (43)	24 (4.1)	BJP	42 (7.17)	16 (2.73)
40A	IUML	338 (58.38)	IND (KR)	225 (38.86)	113 (19.52)	BJP	7 (1.21)	9 (1.55)
41	IND (KR)	465 (67.69)	IUML	183 (26.64)	282 (41.05)	BJP	28 (4.08)	11 (1.6)
42	IUML	394 (54.05)	IND (KR)	309 (42.39)	85 (11.66)	SDPI	10 (1.37)	16 (2.19)
43	IUML	257 (57.75)	IND (KR)	157 (35.28)	100 (22.47)	BJP	23 (5.17)	8 (1.8)
43A	IUML	197 (47.36)	IND (KR)	196 (47.12)	1 (0.24)	BJP	17 (4.09)	6 (1.44)
44	IND (KR)	374 (54.52)	IUML	250 (36.44)	124 (18.08)	BJP	54 (7.87)	8 (1.17)
45	IUML	205 (45.25)	IND (KR)	188 (41.5)	17 (3.75)	BJP	52 (11.48)	8 (1.77)
45A	IUML	211 (46.27)	IND (KR)	194 (42.54)	17 (3.73)	BJP	45 (9.87)	6 (1.32)
46	IND (KR)	249 (46.98)	IUML	217 (40.94)	32 (6.04)	BJP	57 (10.75)	7 (1.32)
46A	IUML	224 (44.01)	IND (KR)	221 (43.42)	3 (0.59)	BJP	58 (11.39)	6 (1.18)
47	IND (KR)	251 (48.55)	IUML	193 (37.33)	58 (11.22)	BJP	63 (12.19)	10 (1.93)
47A	IUML	196 (40.66)	IND (KR)	190 (39.42)	6 (1.24)	BJP	86 (17.84)	10 (2.07)
48	IUML	363 (67.98)	IND (KR)	140 (26.22)	223 (41.76)	BJP	14 (2.62)	17 (3.18)
48A	IUML	236 (51.42)	IND (KR)	186 (40.52)	50 (10.9)	BJP	22 (4.79)	15 (3.27)
49	IUML	284 (57.03)	IND (KR)	180 (36.14)	104 (20.89)	BJP	14 (2.81)	20 (4.02)
49A	IUML	273 (54.06)	IND (KR)	184 (36.44)	89 (17.62)	BJP	25 (4.95)	23 (4.55)
50	IND (KR)	187 (44.84)	IUML	168 (40.29)	19 (4.55)	BJP	54 (12.95)	8 (1.92)
50A	IND (KR)	207 (51.36)	IUML	106 (26.3)	101 (25.06)	BJP	85 (21.09)	5 (1.24)
51	IND (KR)	222 (45.21)	IUML	216 (43.99)	6 (1.22)	BJP	48 (9.78)	5 (1.02)
51A	IUML	282 (53.21)	IND (KR)	234 (44.15)	48 (9.06)	BJP	6 (1.13)	8 (1.51)
52	IUML	280 (55.01)	IND (KR)	144 (28.29)	136 (26.72)	BJP	76 (14.93)	9 (1.77)
52A	IUML	324 (62.67)	IND (KR)	161 (31.14)	163 (31.53)	BJP	24 (4.64)	8 (1.55)
53	IUML	230 (47.33)	IND (KR)	189 (38.89)	41 (8.44)	BJP	60 (12.35)	7 (1.44)
53A	IUML	267 (51.95)	IND (KR)	196 (38.13)	71 (13.82)	BJP	36 (7)	15 (2.92)
54	IUML	461 (59.03)	IND (KR)	291 (37.26)	170 (21.77)	BJP	18 (2.3)	11 (1.41)
55	IND (KR)	381 (49.1)	IUML	369 (47.55)	12 (1.55)	BJP	16 (2.06)	10 (1.29)
56	IUML	310 (46.62)	IND (KR)	259 (38.95)	51 (7.67)	BJP	92 (13.83)	4 (0.6)
57	IND (KR)	322 (45.35)	IUML	275 (38.73)	47 (6.62)	BJP	106 (14.93)	7 (0.99)
58	IND (KR)	206 (41.2)	IUML	193 (38.6)	13 (2.6)	BJP	99 (19.8)	2 (0.4)
58A	IND (KR)	330 (57.19)	IUML	149 (25.82)	181 (31.37)	BJP	89 (15.42)	9 (1.56)
59	IND (KR)	290 (49.07)	IUML	260 (43.99)	30 (5.08)	BJP	33 (5.58)	8 (1.35)
60	IUML	405 (56.56)	IND (KR)	276 (38.55)	129 (18.01)	BJP	26 (3.63)	9 (1.26)
61	IUML	252 (55.88)	IND (KR)	180 (39.91)	72 (15.97)	BJP	8 (1.77)	11 (2.44)

Contd....

Socio-Economic Amenities - Rural

Access to Education Facilities

Particulars	Number of Villages (% of Population)				
	Available	Not Available	If Not Available (Distance of Nearest Facility)		
			A	B	C
Govt. Primary School	10 (100)	0 (0)	0 (0)	0 (0)	0 (0)
Private Primary School	10 (100)	0 (0)	0 (0)	0 (0)	0 (0)
Govt. Middle School	7 (80)	3 (20)	0 (0)	1 (6)	0 (0)
Private Middle School	6 (59)	4 (41)	0 (0)	0 (0)	0 (0)
Govt. Secondary School	5 (51)	5 (49)	0 (0)	1 (6)	0 (0)
Private Secondary School	7 (74)	3 (26)	0 (0)	0 (0)	0 (0)
Govt. Senior Secondary School	4 (46)	6 (54)	3 (29)	1 (6)	0 (0)
Private Senior Secondary School	6 (64)	4 (36)	0 (0)	0 (0)	0 (0)
Govt. Arts and Science Degree College	0 (0)	10 (100)	0 (0)	1 (8)	1 (6)
Private Arts and Science Degree College	4 (47)	6 (53)	3 (33)	1 (6)	0 (0)
Govt. Engineering College	0 (0)	10 (100)	0 (0)	2 (23)	6 (59)
Private Engineering College	1 (11)	9 (89)	0 (0)	1 (8)	0 (0)
Govt. Medicine College	0 (0)	10 (100)	0 (0)	2 (17)	8 (83)
Private Medicine College	0 (0)	10 (100)	0 (0)	0 (0)	0 (0)
Govt. Management Institute	0 (0)	10 (100)	0 (0)	0 (0)	1 (11)
Private Management Institute	0 (0)	10 (100)	0 (0)	3 (32)	6 (57)
Govt. Polytechnic	0 (0)	10 (100)	0 (0)	0 (0)	6 (59)
Private Polytechnic	1 (11)	9 (89)	0 (0)	3 (30)	0 (0)
Govt. Vocational Training School/ITI	1 (14)	9 (86)	0 (0)	1 (8)	0 (0)
Private Vocational Training School/ITI	3 (37)	7 (63)	0 (0)	4 (41)	2 (14)
Govt. Non Formal Training Centre	0 (0)	10 (100)	1 (9)	2 (21)	6 (57)
Private Non Formal Training Centre	1 (12)	9 (88)	0 (0)	0 (0)	0 (0)
Govt. School For Disabled	0 (0)	10 (100)	0 (0)	0 (0)	1 (12)
Private School For Disabled	1 (14)	9 (86)	3 (26)	5 (47)	0 (0)
Government Others	0 (0)	10 (100)	0 (0)	0 (0)	10 (100)
Private Others	0 (0)	10 (100)	0 (0)	0 (0)	0 (0)

Note : Distance A : Less than 5 km; B : Between 5-10 km; C : 10+ km.; Source : Data Analysis is based on 2011 Census.

DISCLAIMER

The Terms of Use and Disclaimer of Datanet India Private Limited (hereinafter referred to as "Datanet") for use of this analysis report of **Koduvally Assembly Constituency (Koduvally Vidhan Sabha)** :-

1. **Assembly Factbook™** is a Registered Trade Mark owned by Datanet.
2. All the maps are sketched and graphical representation only and have not been drawn to the scale and also not to represent the actual geographical area or boundary of the unit.
3. The data for the aforesaid analysis is based on authentic sources and has been culled from the various publications of Census, CSO and NSSO for district and block level data, various central and state government departments, Central & State Elections Commissions and the concerned Returning Officers' releases, Electoral Rolls, Election results and allied publications, internal assessment, surveys, estimates and analysis. Therefore, certain adjustment of data at micro level may have been done to arrive closer to the macro data.
4. Data have been provided on an "As Is" and "As AVAILABLE" basis
5. The colours shown in the maps or diagram and charts of a particular party, alliance or AC are indicative and do not represent them.
6. This publication which includes maps, sheets, graphs and data would be the property under copyright of Datanet only. The user may use these for its internal study, analysis and research purposes. It's public display, re-selling or any commercial uses by the user are not allowed.
7. Datanet has taken due care and caution in compilation and processing of data and allied information, but does not guarantee the accuracy, adequacy or completeness of any information/analysis and will be not responsible for any errors or omissions or for the results obtained from the use of such information/analysis.
8. All the contents for the publication have been culled from various authentic sources and Datanet reasonably believes such sources to be reliable, but does not make any representations, express or implied as to the accuracy or fitness of use of such information. The information or contents of the information/analysis do not constitute advice and should not be relied upon in making (or refraining from making) any decision. Any reliance placed upon the information provided by Datanet is the sole responsibility and strictly at the user's risk.
9. In no event will Datanet be liable for any damages (including, without limitation, damages for loss of business projects, or loss of profits) arising in contract, tort or otherwise from the use of or inability to use any of its contents, or from any action taken (or refrained from being taken) as a result of using the analysis or any of its contents. Datanet its directors, owners, editors, officials, employees, distributor and agents or any associate will not be liable for any errors in the information contained or any consequences arising from the use of the contents of the provided information/analysis.
10. If any provision of these terms and conditions is held invalid or illegal or unenforceable for any reason by any court of competent jurisdiction, such provision shall be severed and the remainder of provisions of the terms and conditions shall continue in full force and effect as if the Term of Use had been executed with the invalid, illegal or unenforceable provision eliminated.
11. If there are any discrepancies in the information provided, please bring it to attention of Datanet for suitable rectification measures.

Buy Online This Complete Book At
Datanet India eBooks Store

www.indiastatpublications.com

or go directly at

[http://www.indiastatpublications.com/
Assembly_factbook/Kerala/Kozhikode/ Koduvally](http://www.indiastatpublications.com/Assembly_factbook/Kerala/Kozhikode/Koduvally)

 **i** **india**stat**elections**

