



Kerala

Assembly Factbook™

Kunnamangalam Assembly Constituency



Key Electoral Data of Kunnamangalam
Assembly Constituency (Vidhan Sabha)

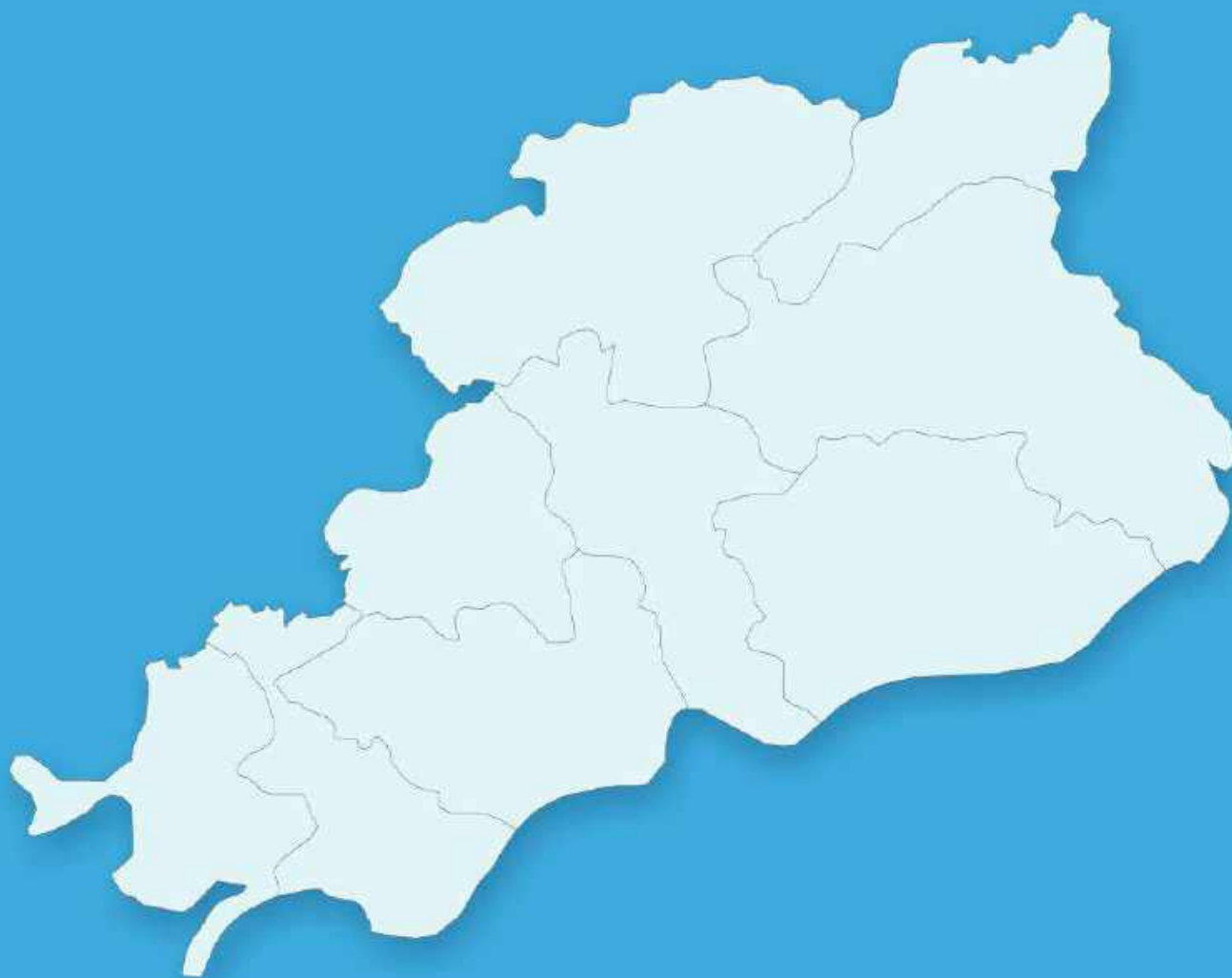


india**stat**publications

Kerala

Assembly Factbook™

Kunnamangalam Assembly Constituency



Kunnamangalam Vidhan Sabha

Editor & Director

Dr. R.K. Thukral

Research Editor

Dr. Shafeeq Rahman

Compiled, Researched and Published by Datanet India Pvt. Ltd.

D-100, 1st Floor,

Okhla Industrial Area, Phase-I,
New Delhi- 110020.

Ph.: 91-11- 43580781-84

Email : support@indiastatpublications.com

Website : www.indiastatelections.com

Online Book Store :

www.indiastatpublications.com

Report No. : AFB/KR-030-0125

ISBN : 978-93-5313-568-3

First Edition : January, 2018

Eighth Updated Edition : January, 2025

Price : Rs.11500/-

US\$ 310

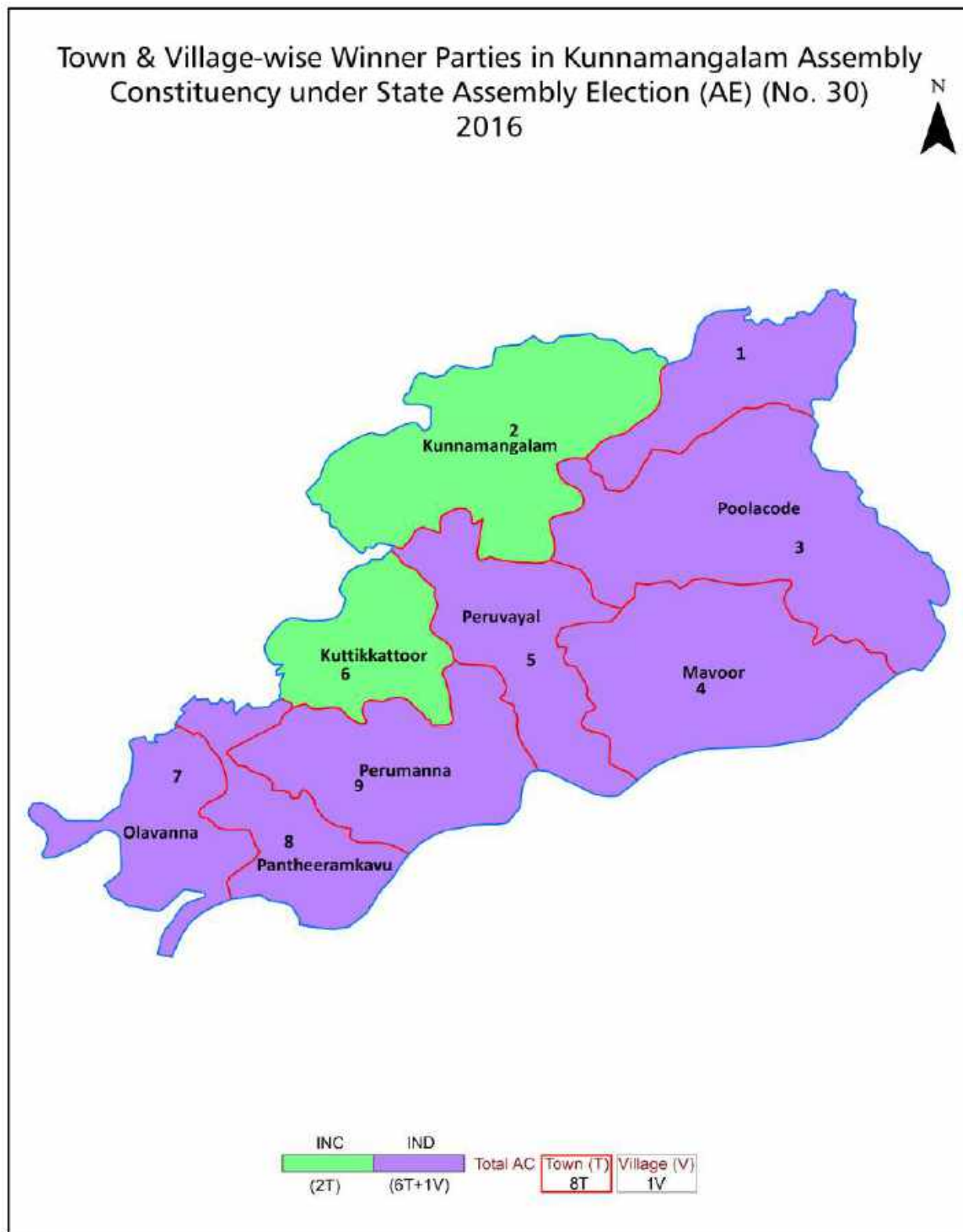
© Datanet India Pvt. Ltd.

All rights reserved. No part of this book may be reproduced, stored in a retrieval system or transmitted in any form or by any means, mechanical photocopying, photographing, scanning, recording or otherwise without the prior written permission of the publisher. Please refer to Disclaimer at page no. 225 for the use of this publication.

Printed in India

No.	Particulars	Page No.
	Introduction	
1	Assembly Constituency - (Vidhan Sabha) at a Glance Features of Assembly as per Delimitation Commission of India (2008)	1-2
	Location and Political Maps	
2	Location Map Boundaries of Assembly Constituency - (Vidhan Sabha in District Boundaries of Assembly Constituency under Parliamentary Constituency - (Lok Sabha) Town & Village-wise Winner Parties- 2024, 2021, 2019, 2016, 2014, 2011 and 2009	3-10
	Administrative Setup (2011)	
3	District Sub-district Towns Villages Inhabited Villages Uninhabited Villages Village Panchayat Intermediate Panchayat	11-12
	Demographics (2011)	
4	Population Households Rural/Urban Population Towns and Villages by Population Size Sex Ratio (Total & 0-6 Years) Religious Population Social Population Literacy Rate	13-14
	Electoral Features	
5	Important Dates of Last Elections Held Electors by Gender Service Electors Voters Voters Turnout Polling Stations & Average Number of Electors per Polling Station Electors by Age Group Present Elected Representatives	15-26
	Historical Summary Election Results	
6	Vote Share of Major Parties Winning Margin (Number & Percentage Polarity of Parties Summary Result of Assembly Segment of Parliamentary Elections 2024, 2019, 2014, 2009, 2004 and 1999 Summary Result of Assembly Elections 2021, 2016, 2011, 2006, 2001, 1996, 1991, 1987, 1982, 1980, 1977, 1970, 1967, 1965, 1960 and 1957	27-51
	Polling Station Level Election Results	
7	Name and Number of Polling Station 2024, 2021, 2019, 2016, 2014, 2011 and 2009 Polling Station-wise Electors, Voters & Voters Turnout 2024, 2021, 2019, 2016, 2014, 2011 and 2009 Polling Station wise Elections Results 2024, 2021, 2019, 2016, 2014, 2011 and 2009	52-204
	Share of Assembly Constituency	
8	Share of Assembly Constituency - (Vidhan Sabha) in State, District and Parliamentary Constituency - (Lok Sabha)	205
	Socio-Economic Amenities (2011)	
9	Access to Administrative Units Agricultural, Manufacturing and Industrial Commodities Demographic Indicators Education Health & Manpower Drinking Water Supply Sanitation Entertainment and Recreations Infrastructure Power Food Allocation Distribution and Marketing of Agriculture Commodities Infrastructure Transport and Road Infrastructure Communication Banking and Financial Services Land Use Irrigation Source	207-221
10	Abbreviation & Sources	223
11	Disclaimer	225

Location & Political Map



Administrative Setup

List of Village Panchayat & Intermediate Panchayat (Block) Name - 2011

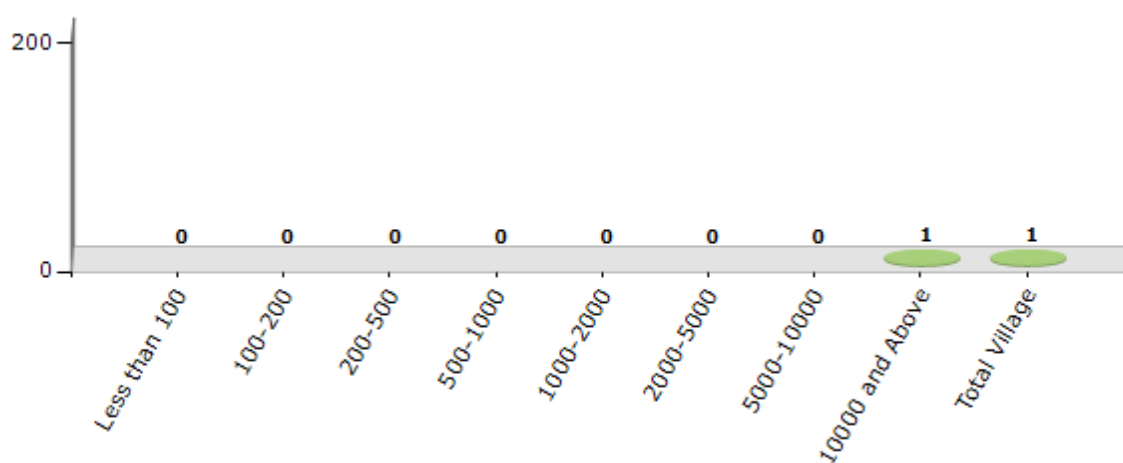
Village Name	Village Panchayat Name	Intermediate Panchayat Name
Chathamangalam	Chathamangalam,Omassery	Koduvally

Demographics

Number of Villages by Population Size - 2011

Less than 100	100-200	200-500	500-1000	1000-2000	2000-5000	5000-10000	10000 and Above	Total Village
0	0	0	0	0	0	0	1	1

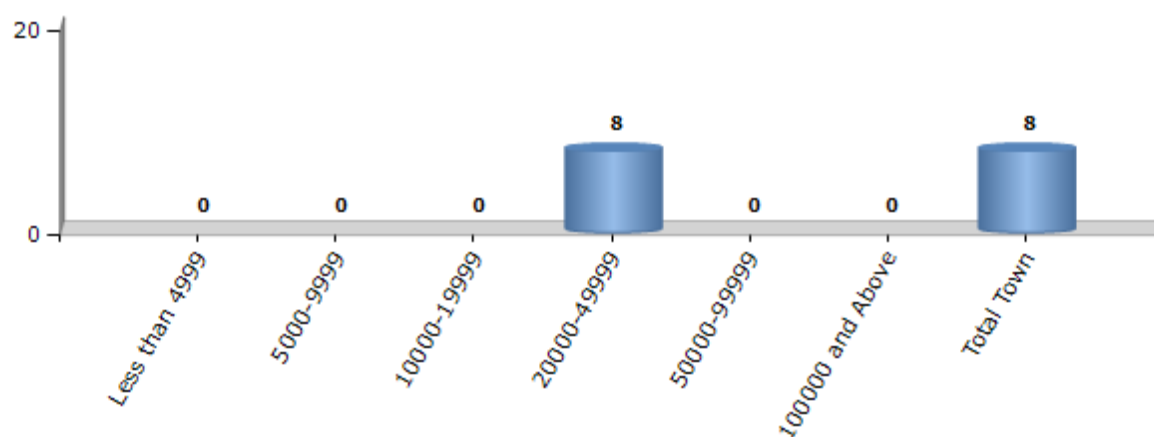
Number of Villages by Population Size - 2011



Number of Towns by Population Size - 2011

Less than 4999	5000-9999	10000-19999	20000-49999	50000-99999	100000 and Above	Total Town
0	0	0	8	0	0	8

Number of Towns by Population Size - 2011



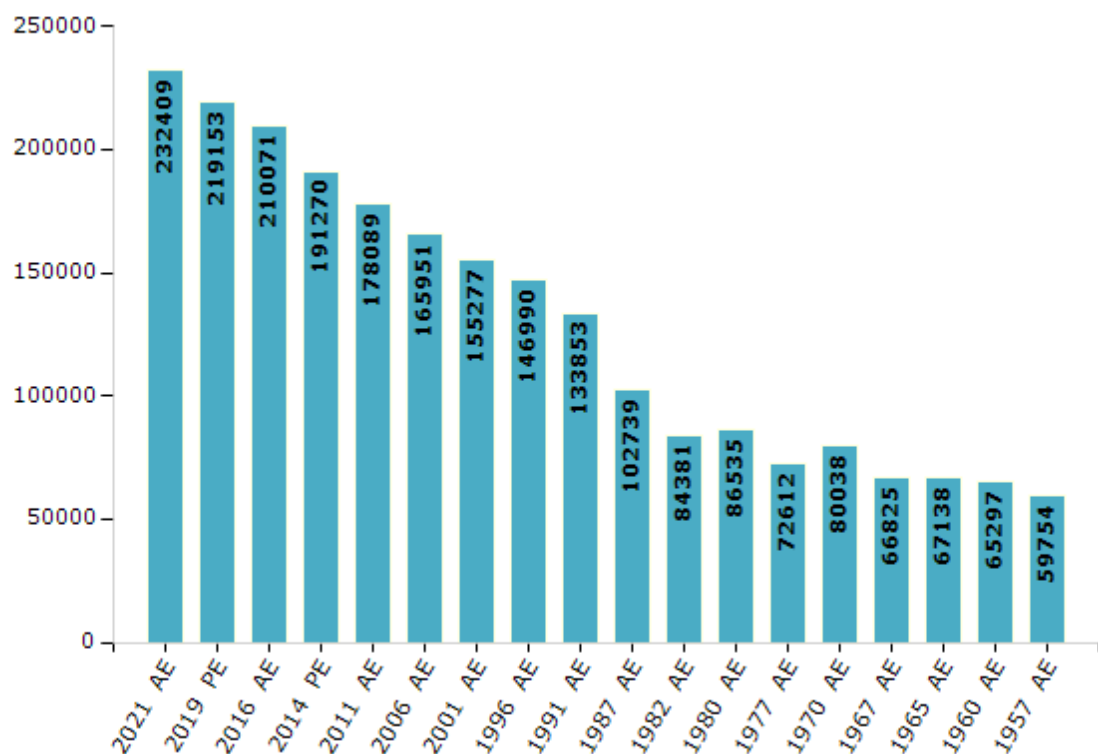
Electoral Features

Electors by Male & Female

Year	Male	Female	Others	Total
2021 AE	113505	118902	2	232409
2019 PE	107372	111779	2	219153
2016 AE	102059	108012	0	210071
2014 PE	93334	97936	0	191270
2011 AE	86750	91339	0	178089
2009 PE	-	-	-	-
2006 AE	80680	85271	-	165951
2004 PE	-	-	-	-
2001 AE	75239	80038	-	155277
1999 PE	-	-	-	-
1996 AE	71780	75210	-	146990

Year	Male	Female	Others	Total
1991 AE	63700	70153	-	133853
1987 AE	52522	50217	-	102739
1982 AE	42785	41596	-	84381
1980 AE	44406	42129	-	86535
1977 AE	36874	35738	-	72612
1970 AE	42190	37848	-	80038
1967 AE	-	-	-	66825
1965 AE	-	-	-	67138
1960 AE	-	-	-	65297
1957 AE	-	-	-	59754

Number of Electors



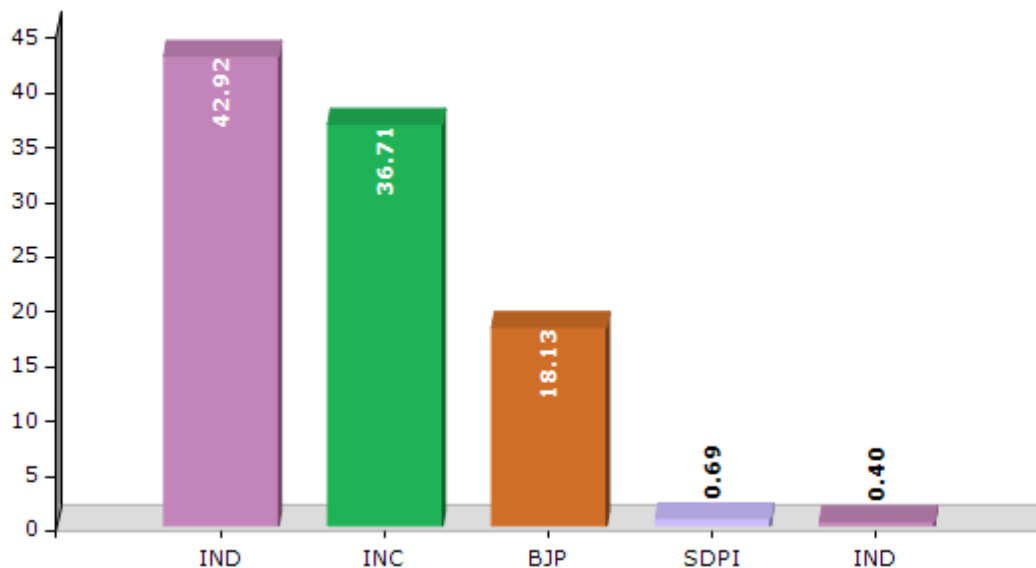
Note : AE : Assembly Election, PE : Assembly Segment of Parliamentary Election

Historical Summary Election Results

Summary Result of Assembly Election - 2016

Candidate Name	Party	Votes	Votes %
Adv. P.T.A. Rahim	IND	77410	42.92
Adv.T. Siddiqu	INC	66205	36.71
C.K.Padmanabhan	BJP	32702	18.13
Latheef Anora	SDPI	1252	0.69
K.P Raheem Melechettukuzhiyil	IND	726	0.4
P.P Rajan	BSP	304	0.17
P.Sidheeq Panniyookkil	IND	212	0.12
T.P Siddeeqe Thalappoyil	IND	206	0.11
Aboobacker Sidhique	IND	176	0.1
	NOTA	1148	0.64

Votes Percentage of Top Parties - 2016



Polling Station Level Election Results

Number and Name of Polling Stations (PS) (2021)

Number of Polling Stations	Name of Polling Stations	Number of Polling Stations	Name of Polling Stations
1	Theekkuni Anganvadi	13	Aided Lower Primary School Peruvazhikadavu (South Side)
1A	Theekkuni Anganvadi	14	Aided Lower Primary School Peruvazhikadavu (North Side)
2	Sub Centre Pilassery	14A	Aided Lower Primary School Peruvazhikadavu (North Side)
3	AUPS Pilassery	15	Iyyappadiyungal Samskarika Nilayam, Chathankavu
3A	AUPS Pilassery	15A	Iyyappadiyungal Samskarika Nilayam, Chathankavu
4	AUPS Pilassery (North Side)	16	Aided Mappila Lower Primary School Kunnamangalam (Left Side Building)
4A	AUPS Pilassery (North Side)	16A	Aided Mappila Lower Primary School Kunnamangalam (Left Side Building)
5	Aided Lower Primary School Kalarikkandi (Left Side)	17	Aided Mappila Lower Primary School Kunnamangalam (Middle Side Building)
5A	Aided Lower Primary School Kalarikkandi (Left Side)	17A	Aided Mappila Lower Primary School Kunnamangalam (Middle Side Building)
6	Govt. Lower Primary School Padanilam	18	Aided Mappila Lower Primary School Kunnamangalam (Right Side Building)
6A	Govt. Lower Primary School Padanilam	18A	Aided Mappila Lower Primary School Kunnamangalam (Right Side Building)
7	Aided Lower Primary School Kalarikkandi (Right Side)	19	Anganawadi No. 162 (Near Health Center Chathankavu)
8	Aided Lower Primary School Kalarikkandi (North Side)	20	Choyimadathil Rajan Smaraka Mathrika Anganwadi No. 155, Varattiyakku, Kunnamangalam
8A	Aided Lower Primary School Kalarikkandi (North Side)	20A	Choyimadathil Rajan Smaraka Mathrika Anganwadi No. 155, Varattiyakku, Kunnamangalam
9	Aided Mappila Upper Primary School Makkoottam (Left Wing)	21	Aided Upper Primary School Kunnamangalam - East (Right Wing)
9A	Aided Mappila Upper Primary School Makkoottam (Left Wing)	21A	Aided Upper Primary School Kunnamangalam - East (Right Wing)
10	Aided Mappila Upper Primary School Makkoottam (Right Wing)	22	Kunnamangalam High School Kunnamangalam (Right Wing)
10A	Aided Mappila Upper Primary School Makkoottam (Right Wing)	23	Kunnamangalam High School Kunnamangalam (Left Wing)
11	Subulusallam Madrasa Muriyanal	23A	Kunnamangalam High School Kunnamangalam (Left Wing)
11A	Subulusallam Madrasa Muriyanal	24	Kunnamangalam High School Kunnamangalam (East Side)
12	AMLPU Upper Primary School Makkoottam (West Side)	25	Kunnamangalam High School Kunnamangalam (South Side Building Middle Side)

Contd....

Polling Station Level Election Results

Polling Station-wise Votes Secured by Overall Top Five Parties in Kunnamangalam Assembly in Assembly Election (AE) under Kozhikode Parliamentary Constituency in Kerala (2021)

Number of Polling Station	Winner - Adv. P. T. A Rahim (IND)	Runner-up - Dinesh Perumanna (IND)	3rd - Adv: V.K. Sajeewan (BJP)	4th - Abdul Vahid (SDPI)	5th - E. P. Anwar Sadath (WPOI)	NOTA	Other	Total Votes Secured
21	191	246	72	0	0	0	7	516
21A	282	166	77	0	2	0	8	535
22	318	263	208	3	8	4	19	823
23	156	152	99	0	5	2	6	420
23A	157	197	100	8	0	1	5	468
24	249	350	188	3	5	1	10	806
25	145	116	161	2	6	7	6	443
25A	156	140	119	0	7	1	5	428
26	295	211	192	1	7	4	12	722
27	151	145	104	0	20	2	4	426
27A	140	187	133	3	7	1	4	475
28	205	125	192	2	2	3	9	538
28A	232	156	173	0	0	2	2	565
29	147	234	239	7	2	6	18	653
30	164	210	107	3	1	2	8	495
30A	174	197	140	13	4	0	10	538
31	290	352	41	58	2	1	7	751
32	139	199	137	1	1	1	10	488
32A	301	150	55	12	1	0	5	524
33	188	231	112	24	0	2	4	561
33A	205	218	133	24	2	3	7	592
34	113	227	93	1	0	1	3	438
34A	143	192	119	9	6	1	6	476
35	150	225	153	15	3	6	6	558
35A	204	314	63	7	6	1	8	603
36	206	262	61	15	6	3	14	567
36A	204	296	89	4	12	1	7	613
37	275	208	186	2	0	3	11	685
38	180	302	8	5	0	0	4	499
38A	265	261	16	0	1	2	3	548
39	439	336	34	5	0	1	11	826
40	306	373	27	4	0	1	12	723
41	171	267	26	1	0	1	8	474
41A	318	132	58	0	1	0	11	520
42	192	249	27	2	0	1	7	478

Contd....

Polling Station Level Election Results

Winner, Runner-up and 3rd Party Position & Winning Margin According to Polling Stations in Kunnamangalam Assembly in Assembly Election (AE) under Kozhikode Parliamentary Constituency in Kerala (2021)

Polling Station Number	Winner Party	Winner Votes (%)	Runner-up Party	Runner-up Votes (%)	Winning Margin Votes (%)	Third Party	Third Party Votes (%)	Other Votes (%)
42A	IND (PTAR)	253 (50.1)	IND (DP)	207 (40.99)	46 (9.11)	BJP	39 (7.72)	6 (1.19)
43	IND (DP)	341 (46.58)	IND (PTAR)	289 (39.48)	52 (7.1)	BJP	83 (11.34)	19 (2.6)
44	IND (PTAR)	343 (56.69)	IND (DP)	186 (30.74)	157 (25.95)	BJP	68 (11.24)	8 (1.32)
44A	IND (DP)	263 (41.95)	IND (PTAR)	251 (40.03)	12 (1.92)	BJP	100 (15.95)	13 (2.07)
45	IND (PTAR)	212 (47.11)	IND (DP)	123 (27.33)	89 (19.78)	BJP	106 (23.56)	9 (2)
45A	IND (PTAR)	250 (54.35)	IND (DP)	130 (28.26)	120 (26.09)	BJP	64 (13.91)	16 (3.48)
46	IND (DP)	204 (41.89)	IND (PTAR)	157 (32.24)	47 (9.65)	BJP	107 (21.97)	19 (3.9)
46A	IND (DP)	266 (51.55)	IND (PTAR)	182 (35.27)	84 (16.28)	BJP	48 (9.3)	20 (3.88)
47	IND (PTAR)	200 (47.17)	IND (DP)	124 (29.25)	76 (17.92)	BJP	76 (17.92)	24 (5.66)
47A	IND (PTAR)	205 (42.62)	IND (DP)	175 (36.38)	30 (6.24)	BJP	83 (17.26)	18 (3.74)
48	IND (PTAR)	204 (43.59)	IND (DP)	201 (42.95)	3 (0.64)	BJP	48 (10.26)	15 (3.21)
48A	IND (DP)	212 (43.09)	IND (PTAR)	205 (41.67)	7 (1.42)	BJP	64 (13.01)	11 (2.24)
49	IND (PTAR)	200 (42.92)	IND (DP)	136 (29.18)	64 (13.74)	BJP	125 (26.82)	5 (1.07)
49A	IND (DP)	264 (50.57)	IND (PTAR)	160 (30.65)	104 (19.92)	BJP	86 (16.48)	12 (2.3)
50	IND (DP)	518 (62.18)	IND (PTAR)	258 (30.97)	260 (31.21)	BJP	19 (2.28)	38 (4.56)
51	IND (DP)	457 (66.62)	IND (PTAR)	201 (29.3)	256 (37.32)	BJP	16 (2.33)	12 (1.75)
52	IND (PTAR)	242 (46.27)	IND (DP)	162 (30.98)	80 (15.29)	BJP	104 (19.89)	15 (2.87)
52A	IND (DP)	256 (44.29)	IND (PTAR)	189 (32.7)	67 (11.59)	BJP	110 (19.03)	23 (3.98)
53	IND (PTAR)	255 (45.86)	IND (DP)	196 (35.25)	59 (10.61)	BJP	82 (14.75)	23 (4.14)
53A	IND (PTAR)	280 (44.94)	IND (DP)	203 (32.58)	77 (12.36)	BJP	119 (19.1)	21 (3.37)
54	IND (PTAR)	307 (55.52)	IND (DP)	149 (26.94)	158 (28.58)	BJP	87 (15.73)	10 (1.81)
54A	IND (PTAR)	482 (73.48)	IND (DP)	101 (15.4)	381 (58.08)	BJP	62 (9.45)	11 (1.68)
55	IND (PTAR)	193 (43.57)	BJP	134 (30.25)	59 (13.32)	IND (DP)	111 (25.06)	5 (1.13)
55A	IND (PTAR)	272 (52.11)	IND (DP)	163 (31.23)	109 (20.88)	BJP	77 (14.75)	10 (1.92)
56	IND (PTAR)	192 (44.04)	IND (DP)	165 (37.84)	27 (6.2)	BJP	66 (15.14)	13 (2.98)
56A	IND (PTAR)	180 (43.58)	BJP	115 (27.85)	65 (15.73)	IND (DP)	108 (26.15)	10 (2.42)
57	IND (PTAR)	262 (52.4)	IND (DP)	118 (23.6)	144 (28.8)	BJP	104 (20.8)	16 (3.2)
57A	IND (PTAR)	294 (56.87)	BJP	124 (23.98)	170 (32.89)	IND (DP)	90 (17.41)	9 (1.74)
58	IND (PTAR)	411 (74.05)	IND (DP)	67 (12.07)	344 (61.98)	BJP	60 (10.81)	17 (3.06)
58A	IND (PTAR)	298 (53.5)	IND (DP)	158 (28.37)	140 (25.13)	BJP	82 (14.72)	19 (3.41)
59	IND (PTAR)	295 (62.5)	IND (DP)	91 (19.28)	204 (43.22)	BJP	81 (17.16)	5 (1.06)
59A	IND (PTAR)	279 (56.82)	IND (DP)	114 (23.22)	165 (33.6)	BJP	82 (16.7)	16 (3.26)
60	IND (DP)	254 (53.47)	IND (PTAR)	176 (37.05)	78 (16.42)	BJP	36 (7.58)	9 (1.89)
60A	IND (PTAR)	209 (41.97)	IND (DP)	161 (32.33)	48 (9.64)	BJP	112 (22.49)	16 (3.21)
61	IND (PTAR)	289 (68.32)	IND (DP)	91 (21.51)	198 (46.81)	BJP	31 (7.33)	12 (2.84)

Contd....

Socio-Economic Amenities - Rural

Access to Education Facilities

Particulars	Number of Villages (% of Population)				
	Available	Not Available	If Not Available (Distance of Nearest Facility)		
			A	B	C
Govt. Primary School	1 (100)	0 (0)	0 (0)	0 (0)	0 (0)
Private Primary School	1 (100)	0 (0)	0 (0)	0 (0)	0 (0)
Govt. Middle School	1 (100)	0 (0)	0 (0)	0 (0)	0 (0)
Private Middle School	1 (100)	0 (0)	0 (0)	0 (0)	0 (0)
Govt. Secondary School	1 (100)	0 (0)	0 (0)	0 (0)	0 (0)
Private Secondary School	1 (100)	0 (0)	0 (0)	0 (0)	0 (0)
Govt. Senior Secondary School	1 (100)	0 (0)	0 (0)	0 (0)	0 (0)
Private Senior Secondary School	1 (100)	0 (0)	0 (0)	0 (0)	0 (0)
Govt. Arts and Science Degree College	0 (0)	1 (100)	0 (0)	0 (0)	0 (0)
Private Arts and Science Degree College	0 (0)	1 (100)	0 (0)	1 (100)	0 (0)
Govt. Engineering College	1 (100)	0 (0)	0 (0)	0 (0)	0 (0)
Private Engineering College	0 (0)	1 (100)	0 (0)	0 (0)	0 (0)
Govt. Medicine College	0 (0)	1 (100)	0 (0)	1 (100)	0 (0)
Private Medicine College	0 (0)	1 (100)	0 (0)	0 (0)	0 (0)
Govt. Management Institute	0 (0)	1 (100)	0 (0)	0 (0)	0 (0)
Private Management Institute	0 (0)	1 (100)	1 (100)	0 (0)	0 (0)
Govt. Polytechnic	0 (0)	1 (100)	0 (0)	0 (0)	1 (100)
Private Polytechnic	0 (0)	1 (100)	0 (0)	0 (0)	0 (0)
Govt. Vocational Training School/ITI	1 (100)	0 (0)	0 (0)	0 (0)	0 (0)
Private Vocational Training School/ITI	0 (0)	1 (100)	0 (0)	0 (0)	0 (0)
Govt. Non Formal Training Centre	1 (100)	0 (0)	0 (0)	0 (0)	0 (0)
Private Non Formal Training Centre	0 (0)	1 (100)	0 (0)	0 (0)	0 (0)
Govt. School For Disabled	0 (0)	1 (100)	0 (0)	0 (0)	0 (0)
Private School For Disabled	0 (0)	1 (100)	0 (0)	1 (100)	0 (0)
Government Others	0 (0)	1 (100)	0 (0)	0 (0)	1 (100)
Private Others	0 (0)	1 (100)	0 (0)	0 (0)	0 (0)

Note : Distance A : Less than 5 km; B : Between 5-10 km; C : 10+ km.; Source : Data Analysis is based on 2011 Census.

DISCLAIMER

The Terms of Use and Disclaimer of Datanet India Private Limited (hereinafter referred to as "Datanet") for use of this analysis report of **Kunnamangalam Assembly Constituency (Kunnamangalam Vidhan Sabha)** :-

1. **Assembly Factbook™** is a Registered Trade Mark owned by Datanet.
2. All the maps are sketched and graphical representation only and have not been drawn to the scale and also not to represent the actual geographical area or boundary of the unit.
3. The data for the aforesaid analysis is based on authentic sources and has been culled from the various publications of Census, CSO and NSSO for district and block level data, various central and state government departments, Central & State Elections Commissions and the concerned Returning Officers' releases, Electoral Rolls, Election results and allied publications, internal assessment, surveys, estimates and analysis. Therefore, certain adjustment of data at micro level may have been done to arrive closer to the macro data.
4. Data have been provided on an "As Is" and "As AVAILABLE" basis
5. The colours shown in the maps or diagram and charts of a particular party, alliance or AC are indicative and do not represent them.
6. This publication which includes maps, sheets, graphs and data would be the property under copyright of Datanet only. The user may use these for its internal study, analysis and research purposes. It's public display, re-selling or any commercial uses by the user are not allowed.
7. Datanet has taken due care and caution in compilation and processing of data and allied information, but does not guarantee the accuracy, adequacy or completeness of any information/analysis and will be not responsible for any errors or omissions or for the results obtained from the use of such information/analysis.
8. All the contents for the publication have been culled from various authentic sources and Datanet reasonably believes such sources to be reliable, but does not make any representations, express or implied as to the accuracy or fitness of use of such information. The information or contents of the information/analysis do not constitute advice and should not be relied upon in making (or refraining from making) any decision. Any reliance placed upon the information provided by Datanet is the sole responsibility and strictly at the user's risk.
9. In no event will Datanet be liable for any damages (including, without limitation, damages for loss of business projects, or loss of profits) arising in contract, tort or otherwise from the use of or inability to use any of its contents, or from any action taken (or refrained from being taken) as a result of using the analysis or any of its contents. Datanet its directors, owners, editors, officials, employees, distributor and agents or any associate will not be liable for any errors in the information contained or any consequences arising from the use of the contents of the provided information/analysis.
10. If any provision of these terms and conditions is held invalid or illegal or unenforceable for any reason by any court of competent jurisdiction, such provision shall be severed and the remainder of provisions of the terms and conditions shall continue in full force and effect as if the Term of Use had been executed with the invalid, illegal or unenforceable provision eliminated.
11. If there are any discrepancies in the information provided, please bring it to attention of Datanet for suitable rectification measures.

Buy Online This Complete Book At
Datanet India eBooks Store

www.indiastatpublications.com

or go directly at

[http://www.indiastatpublications.com/
Assembly_factbook/Kerala/Kozhikode/ Kunnamangalam](http://www.indiastatpublications.com/Assembly_factbook/Kerala/Kozhikode/Kunnamangalam)

  **india**stat**elections**

