



Kerala

Assembly Factbook™

Kondotty Assembly Constituency



Key Electoral Data of Kondotty
Assembly Constituency (Vidhan Sabha)

Kerala

Assembly Factbook™

Kondotty Assembly Constituency



Kondotty Vidhan Sabha

Editor & Director

Dr. R.K. Thukral

Research Editor

Dr. Shafeeq Rahman

Compiled, Researched and Published by Datanet India Pvt. Ltd.

D-100, 1st Floor,

Okhla Industrial Area, Phase-I,
New Delhi- 110020.

Ph.: 91-11- 43580781-84

Email : support@indiastatpublications.com

Website : www.indiastatelections.com

Online Book Store :

www.indiastatpublications.com

Report No. : AFB/KR-033-0123

ISBN : 978-93-5313-558-4

First Edition : January, 2018

Sixth Updated Edition : January, 2023

Price : Rs.11500/-

US\$ 310

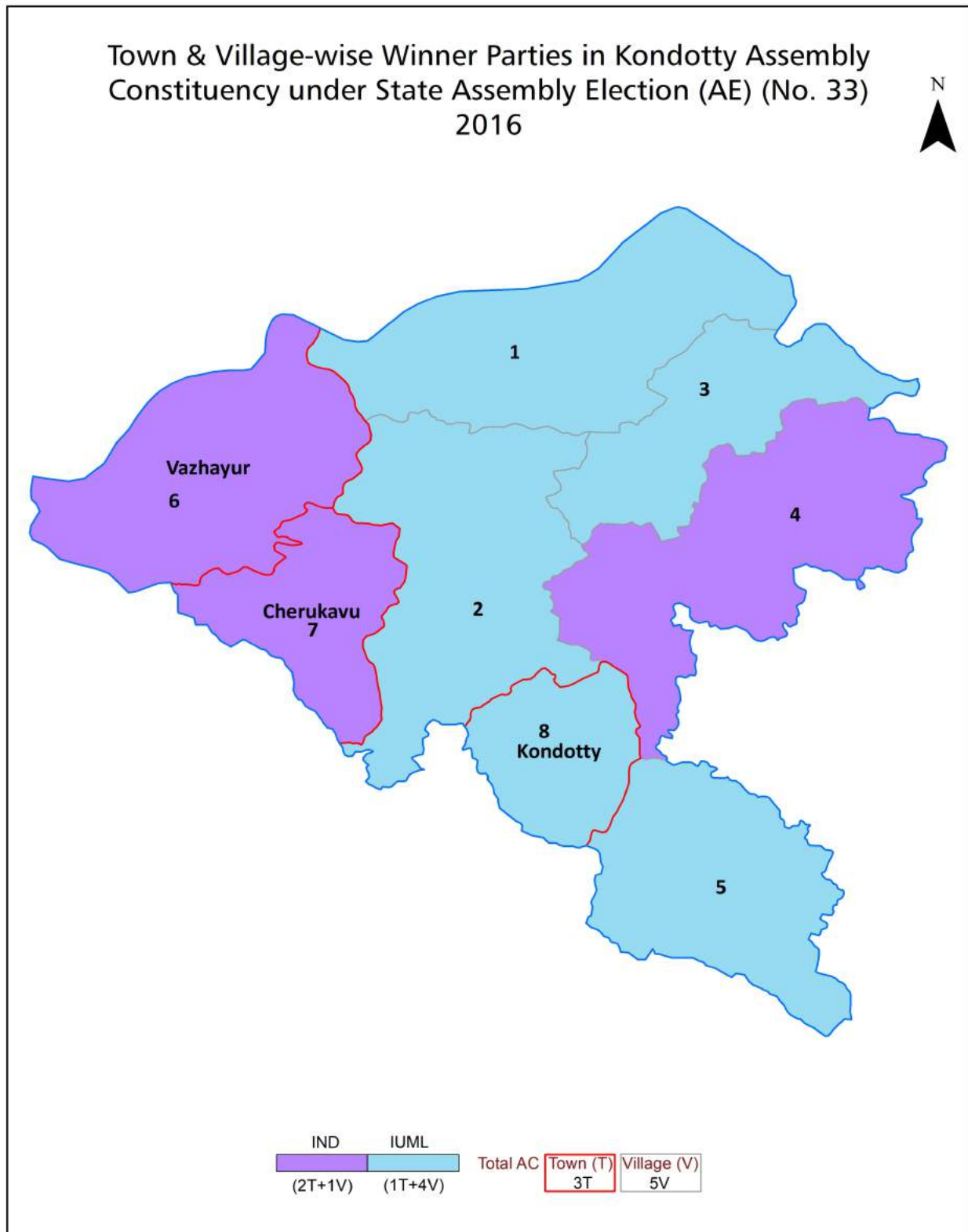
© Datanet India Pvt. Ltd.

All rights reserved. No part of this book may be reproduced, stored in a retrieval system or transmitted in any form or by any means, mechanical photocopying, photographing, scanning, recording or otherwise without the prior written permission of the publisher. Please refer to Disclaimer at page no. 209 for the use of this publication.

Printed in India

No.	Particulars	Page No.
	Introduction	
1	Assembly Constituency - (Vidhan Sabha) at a Glance Features of Assembly as per Delimitation Commission of India (2008)	1-2
	Location and Political Maps	
2	Location Map Boundaries of Assembly Constituency - (Vidhan Sabha) in District Boundaries of Assembly Constituency under Parliamentary Constituency - (Lok Sabha) Town & Village-wise Winner Parties- 2021, 2019, 2016, 2014 and 2011	3-10
	Administrative Setup (2011)	
3	District Sub-district Towns Villages Inhabited Villages Uninhabited Villages Village Panchayat Intermediate Panchayat	11-12
	Demographics (2011)	
4	Population Households Rural/Urban Population Towns and Villages by Population Size Sex Ratio (Total & 0-6 Years) Religious Population Social Population Literacy Rate	13-14
	Electoral Features	
5	Important Dates of Last Elections Held Electors by Gender Service Electors Voters Voters Turnout Polling Stations & Average Number of Electors per Polling Station Electors by Age Group Present Elected Representatives	15-26
	Historical Summary Election Results	
6	Vote Share of Major Parties Winning Margin (Number & Percentage) Polarity of Parties Summary Result of Assembly Segment of Parliamentary Elections 2019, 2014, 2009, 2004 and 1999 Summary Result of Assembly Elections 2021, 2016, 2011, 2006, 2001, 1996, 1991, 1987, 1982, 1980, 1977, 1970, 1967, 1965, 1960 and 1957	27-51
	Polling Station Level Election Results	
7	Name and Number of Polling Station 2021, 2019, 2016, 2014 and 2011 Polling Station-wise Electors, Voters & Voters Turnout 2021, 2019, 2016, 2014 and 2011 Polling Station wise Elections Results 2021, 2019, 2016, 2014 and 2011	52-188
	Share of Assembly Constituency	
8	Share of Assembly Constituency - (Vidhan Sabha) in State, District and Parliamentary Constituency - (Lok Sabha)	189
	Socio-Economic Amenities (2011)	
9	Access to Administrative Units Agricultural, Manufacturing and Industrial Commodities Demographic Indicators Education Health & Manpower Drinking Water Supply Sanitation Entertainment and Recreations Infrastructure Power Food Allocation Distribution and Marketing of Agriculture Commodities Infrastructure Transport and Road Infrastructure Communication Banking and Financial Services Land Use Irrigation Source	191-205
10	Abbreviation & Sources	207
11	Disclaimer	209

Location & Political Map



Administrative Setup

List of Village Panchayat & Intermediate Panchayat (Block) Name - 2011

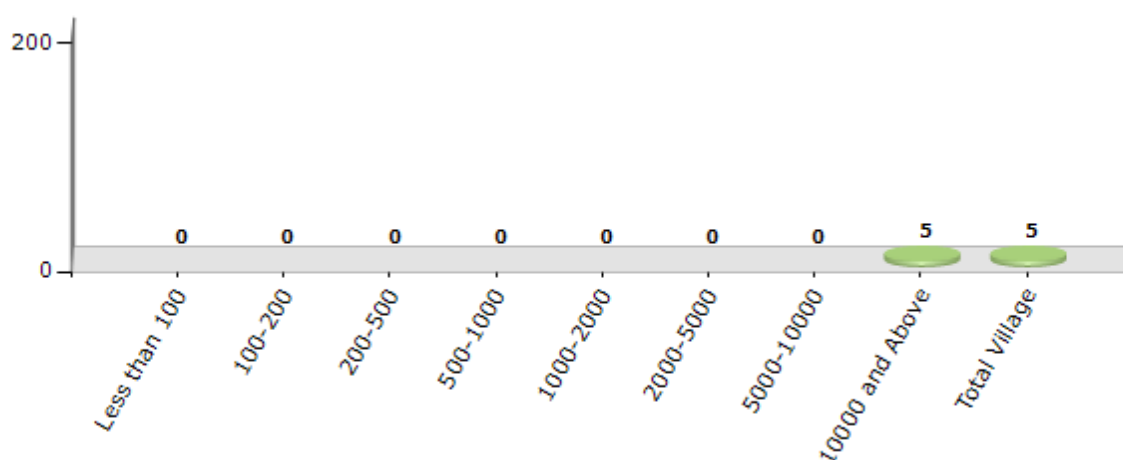
Village Name	Village Panchayat Name	Intermediate Panchayat Name
Cheekkode	Cheekkode	Areekode
Muthuvallur	Muthuvallur, Cheekkode	Areekode
Nediyiruppu	Nediyiruppu	Kondotty
Pulikkal	Pulikkal	Kondotty
Vazhakkad	Vazhakkad	Kondotty

Demographics

Number of Villages by Population Size - 2011

Less than 100	100-200	200-500	500-1000	1000-2000	2000-5000	5000-10000	10000 and Above	Total Village
0	0	0	0	0	0	0	5	5

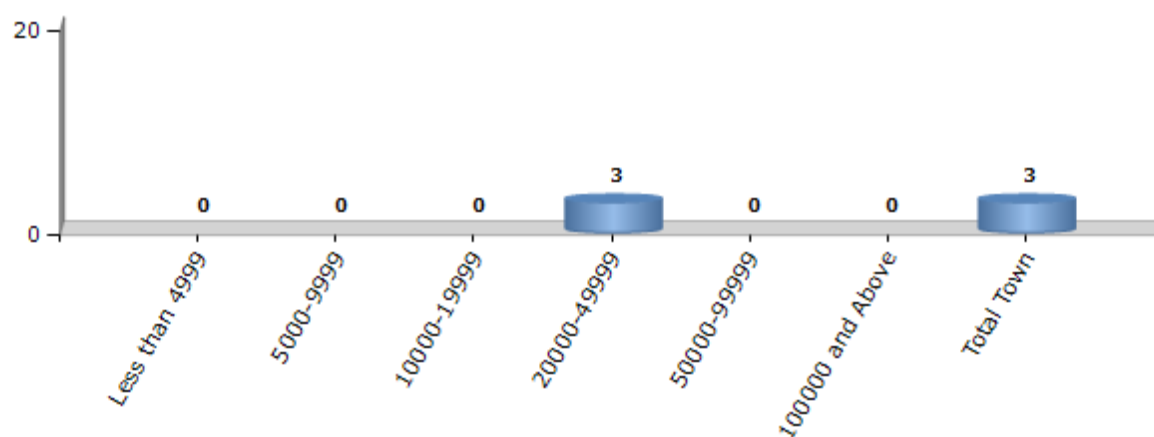
Number of Villages by Population Size - 2011



Number of Towns by Population Size - 2011

Less than 4999	5000-9999	10000-19999	20000-49999	50000-99999	100000 and Above	Total Town
0	0	0	3	0	0	3

Number of Towns by Population Size - 2011



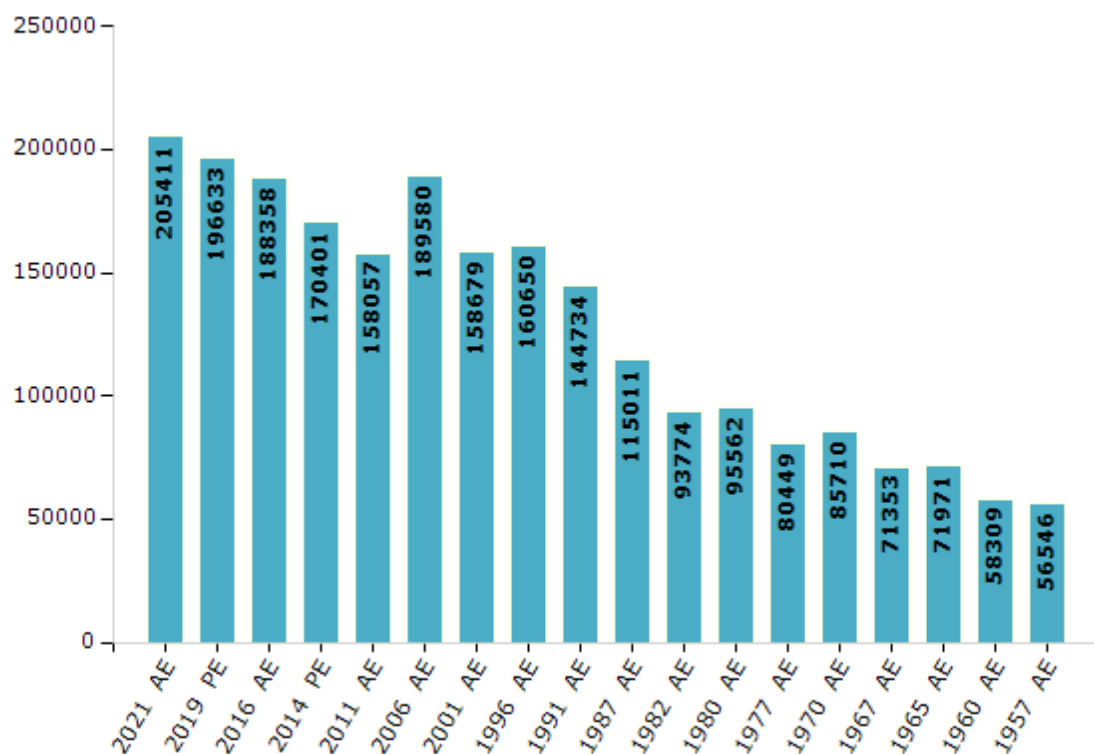
Electoral Features

Electors by Male & Female

Year	Male	Female	Others	Total
2021 AE	103914	101497	0	205411
2019 PE	99747	96886	0	196633
2016 AE	94238	94120	0	188358
2014 PE	85623	84778	0	170401
2011 AE	78538	79519	0	158057
2009 PE	-	-	-	-
2006 AE	94557	95023	-	189580
2004 PE	-	-	-	-
2001 AE	80351	78328	-	158679
1999 PE	-	-	-	-
1996 AE	80147	80503	-	160650

Year	Male	Female	Others	Total
1991 AE	71966	72768	-	144734
1987 AE	57331	57680	-	115011
1982 AE	45576	48198	-	93774
1980 AE	46632	48930	-	95562
1977 AE	39847	40602	-	80449
1970 AE	42378	43332	-	85710
1967 AE	-	-	-	71353
1965 AE	-	-	-	71971
1960 AE	-	-	-	58309
1957 AE	-	-	-	56546

Number of Electors



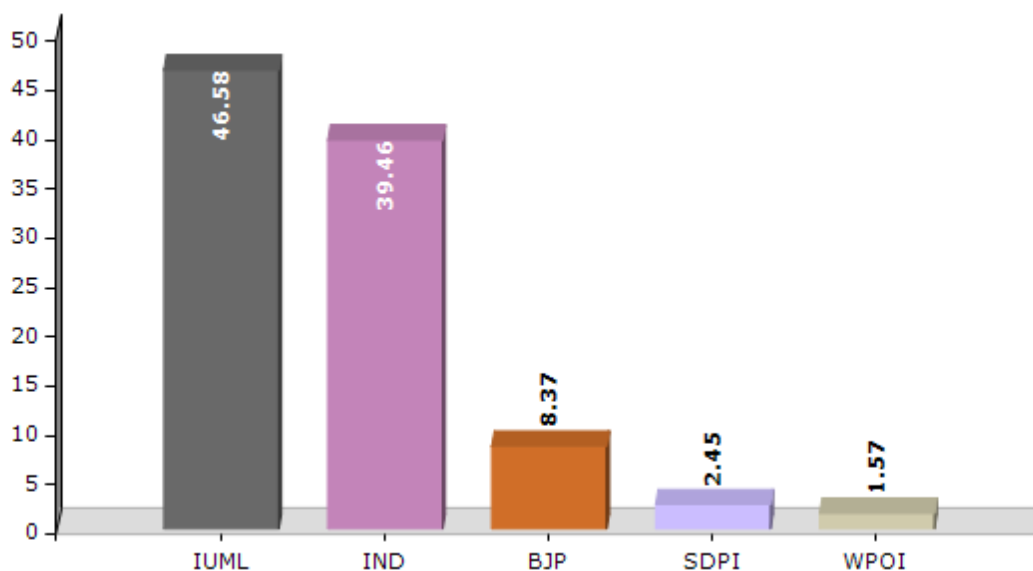
Note : AE : Assembly Election, PE : Assembly Segment of Parliamentary Election

Historical Summary Election Results

Summary Result of Assembly Election - 2016

Candidate Name	Party	Votes	Votes %
T.V. Ibrahim	IUML	69668	46.58
K.P. Beerankutty	IND	59014	39.46
K.Ramachandran	BJP	12513	8.37
Nazarudheen Elamaram	SDPI	3667	2.45
Saleem Vazhakkad	WPOI	2344	1.57
Abdul Gaffoor Vavoor	PDP	566	0.38
K.P. Veerankutty	IND	442	0.3
Sulfikar Ali Ambal	IND	316	0.21
Kadeeja	IND	267	0.18
Ibrahim Cholakad	IND	176	0.12
	NOTA	581	0.39

Votes Percentage of Top Parties - 2016



Polling Station Level Election Results

Number and Name of Polling Stations (PS) (2021)

Number of Polling Stations	Name of Polling Stations	Number of Polling Stations	Name of Polling Stations
1	AUPS Azhinhilam, Main Building (West Side)	12A	Padma AUPS, Ponnempadam
1A	AUPS Azhinhilam, Main Building (West Side)	13	GMLPS Vazhayur (North Side)
2	AUPS Azhinhilam (South Side)	13A	GMLPS Vazhayur (North Side)
2A	AUPS Azhinhilam (South Side)	14	GMLPS Vazhayur (West Side)
3	AUPS Azhinhilam, Main Building (East Side)	14A	GMLPS Vazhayur (West Side)
3A	AUPS Azhinhilam, Main Building (East Side)	15	AMLPS Kakkov (South Side)
4	ALPS ,Parammal	15A	AMLPS Kakkov (South Side)
4A	ALPS ,Parammal	16	AMLPS Kakkov (North Side)
5	Puthukode Vayanasala	16A	AMLPS Kakkov (North Side)
5A	Puthukode Vayanasala	17	ALPS Vazhayur (South Side)
6	Areakunnu Anganawadi	17A	ALPS Vazhayur (South Side)
6A	Areakunnu Anganawadi	18	ALPS Vazhayur (North Side)
7	Angan Vadi Kendram, Puthukode	18A	ALPS Vazhayur (North Side)
7A	Angan Vadi Kendram, Puthukode	19	AMLPS Iyyathingal (North Side)
8	Govt.Lover Primary School, Karad	20	AMLPS Iyyathingal (West Side)
9	Govt.Lover Primary School, Karad	20A	AMLPS Iyyathingal (West Side)
10	Padma AUPS, Karad (South Side)	21	AMUPS Akkode, (East Side)
10A	Padma AUPS, Karad (South Side)	21A	AMUPS Akkode, (East Side)
11	Padma AUPS, Karad (North Side)	22	AMUPS Akkode, (West Side)
11A	Padma AUPS, Karad (North Side)	22A	AMUPS Akkode, (West Side)
12	Padma AUPS, Ponnempadam	23	GMLPS Mundumuzhi (West Side)

Contd....

Polling Station Level Election Results

Polling Station-wise Votes Secured by Overall Top Five Parties in Kondotty Assembly in Assembly Election (AE) under Malappuram Parliamentary Constituency in Kerala (2021)

Number of Polling Station	Winner - T V Ibrahim (IUML)	Runner-up - Kattuparathy Sulaiman Haji (IND)	3rd - Sheeba Unnikrishnan (BJP)	4th - Razak Paleri (WPOI)	5th - Sivadasan T (BSP)	NOTA	Other	Total Votes Secured
20	141	221	40	2	6	1	9	420
20A	148	224	50	2	4	2	5	435
21	203	143	2	43	3	0	3	397
21A	204	197	1	3	4	1	4	414
22	246	220	17	2	0	2	4	491
22A	321	216	1	2	1	0	2	543
23	312	126	5	73	1	1	2	520
23A	292	156	4	70	4	1	4	531
24	203	205	16	3	1	2	5	435
24A	219	180	1	39	2	0	2	443
25	275	123	3	61	2	0	3	467
25A	288	110	3	94	3	0	4	502
26	439	320	23	8	7	2	2	801
27	183	184	11	12	6	1	3	400
27A	126	173	95	3	4	0	2	403
28	301	234	45	5	3	0	1	589
28A	319	210	10	5	2	0	4	550
29	312	174	15	18	2	0	2	523
29A	353	181	7	8	0	0	1	550
30	242	188	1	11	3	4	2	451
30A	242	217	7	6	1	1	1	475
31	356	119	2	18	4	2	3	504
31A	336	105	20	28	6	2	3	500
32	490	194	7	31	5	2	10	739
33	240	123	5	17	5	0	2	392
33A	225	113	10	41	0	1	3	393
34	275	159	62	25	3	0	5	529
34A	260	191	24	4	2	2	3	486
35	45	95	235	4	3	0	1	383
35A	151	156	61	15	5	0	1	389
36	339	122	21	16	1	0	3	502
36A	146	136	165	2	5	1	0	455
37	255	199	26	48	1	0	3	532
37A	232	230	18	31	1	3	4	519
38	434	154	1	6	2	1	0	598

Contd....

Polling Station Level Election Results

Winner, Runner-up and 3rd Party Position & Winning Margin According to Polling Stations in Kondotty Assembly in Assembly Election (AE) under Malappuram Parliamentary Constituency in Kerala (2021)

Polling Station Number	Winner Party	Winner Votes (%)	Runner-up Party	Runner-up Votes (%)	Winning Margin Votes (%)	Third Party	Third Party Votes (%)	Other Votes (%)
38A	IUML	317 (58.06)	IND (KSH)	198 (36.26)	119 (21.8)	BJP	17 (3.11)	14 (2.56)
39	IUML	296 (60.66)	IND (KSH)	137 (28.07)	159 (32.59)	BJP	44 (9.02)	11 (2.25)
39A	IUML	297 (59.76)	IND (KSH)	162 (32.6)	135 (27.16)	BJP	24 (4.83)	14 (2.82)
40	IUML	277 (62.95)	IND (KSH)	133 (30.23)	144 (32.72)	BJP	19 (4.32)	11 (2.5)
40A	IUML	149 (36.43)	IND (KSH)	147 (35.94)	2 (0.49)	BJP	100 (24.45)	13 (3.18)
41	IUML	243 (52.15)	IND (KSH)	149 (31.97)	94 (20.18)	BJP	32 (6.87)	42 (9.01)
41A	IUML	244 (49.8)	IND (KSH)	159 (32.45)	85 (17.35)	BJP	52 (10.61)	35 (7.14)
42	IUML	436 (66.87)	IND (KSH)	202 (30.98)	234 (35.89)	IND (SH)	6 (0.92)	8 (1.23)
42A	IUML	264 (55.81)	IND (KSH)	191 (40.38)	73 (15.43)	BJP	6 (1.27)	12 (2.54)
43	IUML	404 (71.13)	IND (KSH)	147 (25.88)	257 (45.25)	BJP	11 (1.94)	6 (1.06)
43A	IND (KSH)	283 (50.9)	IUML	236 (42.45)	47 (8.45)	BJP	22 (3.96)	15 (2.7)
44	IUML	371 (55.29)	IND (KSH)	240 (35.77)	131 (19.52)	BJP	52 (7.75)	8 (1.19)
44A	IND (KSH)	229 (53.38)	IUML	158 (36.83)	71 (16.55)	BJP	32 (7.46)	10 (2.33)
45	IND (KSH)	417 (60.17)	IUML	226 (32.61)	191 (27.56)	BJP	40 (5.77)	10 (1.44)
45A	IND (KSH)	371 (70.94)	IUML	125 (23.9)	246 (47.04)	BJP	21 (4.02)	6 (1.15)
46	IUML	361 (55.28)	IND (KSH)	248 (37.98)	113 (17.3)	BJP	28 (4.29)	16 (2.45)
46A	IUML	301 (65.15)	IND (KSH)	137 (29.65)	164 (35.5)	BJP	9 (1.95)	15 (3.25)
47	IUML	384 (58.36)	IND (KSH)	256 (38.91)	128 (19.45)	WPOI	12 (1.82)	6 (0.91)
47A	IND (KSH)	160 (49.69)	IUML	153 (47.52)	7 (2.17)	WPOI	5 (1.55)	4 (1.24)
48	IUML	404 (63.22)	IND (KSH)	169 (26.45)	235 (36.77)	BJP	53 (8.29)	13 (2.03)
48A	IUML	119 (53.6)	IND (KSH)	85 (38.29)	34 (15.31)	BJP	13 (5.86)	5 (2.25)
49	IUML	298 (50.17)	IND (KSH)	238 (40.07)	60 (10.1)	BJP	47 (7.91)	11 (1.85)
49A	IUML	166 (53.38)	IND (KSH)	102 (32.8)	64 (20.58)	BJP	30 (9.65)	13 (4.18)
50	IUML	454 (60.21)	IND (KSH)	266 (35.28)	188 (24.93)	BJP	22 (2.92)	12 (1.59)
51	IUML	406 (63.14)	IND (KSH)	204 (31.73)	202 (31.41)	BJP	17 (2.64)	16 (2.49)
51A	IUML	312 (71.89)	IND (KSH)	108 (24.88)	204 (47.01)	IND (SH)	5 (1.15)	9 (2.07)
52	IUML	448 (54.9)	IND (KSH)	349 (42.77)	99 (12.13)	WPOI	7 (0.86)	12 (1.47)
53	IUML	414 (62.92)	IND (KSH)	227 (34.5)	187 (28.42)	BJP	10 (1.52)	7 (1.06)
53A	IUML	255 (67.11)	IND (KSH)	99 (26.05)	156 (41.06)	BJP	19 (5)	7 (1.84)
54	IND (KSH)	334 (48.34)	IUML	323 (46.74)	11 (1.6)	BJP	16 (2.32)	18 (2.6)
55	IND (KSH)	463 (63.51)	IUML	238 (32.65)	225 (30.86)	BJP	11 (1.51)	17 (2.33)
55A	IUML	310 (66.24)	IND (KSH)	148 (31.62)	162 (34.62)	BJP	5 (1.07)	5 (1.07)
56	IUML	367 (57.8)	IND (KSH)	238 (37.48)	129 (20.32)	BJP	18 (2.83)	12 (1.89)
56A	IND (KSH)	155 (64.58)	IUML	66 (27.5)	89 (37.08)	BJP	13 (5.42)	6 (2.5)
57	IUML	390 (61.13)	IND (KSH)	234 (36.68)	156 (24.45)	BSP	7 (1.1)	7 (1.1)

Contd....

Socio-Economic Amenities - Rural

Access to Education Facilities

Particulars	Number of Villages (% of Population)				
	Available	Not Available	If Not Available (Distance of Nearest Facility)		
			A	B	C
Govt. Primary School	5 (100)	0 (0)	0 (0)	0 (0)	0 (0)
Private Primary School	5 (100)	0 (0)	0 (0)	0 (0)	0 (0)
Govt. Middle School	5 (100)	0 (0)	0 (0)	0 (0)	0 (0)
Private Middle School	5 (100)	0 (0)	0 (0)	0 (0)	0 (0)
Govt. Secondary School	4 (82)	1 (18)	0 (0)	0 (0)	0 (0)
Private Secondary School	4 (78)	1 (22)	0 (0)	0 (0)	0 (0)
Govt. Senior Secondary School	3 (59)	2 (41)	0 (0)	1 (22)	0 (0)
Private Senior Secondary School	2 (43)	3 (57)	0 (0)	0 (0)	0 (0)
Govt. Arts and Science Degree College	0 (0)	5 (100)	0 (0)	0 (0)	0 (0)
Private Arts and Science Degree College	1 (22)	4 (78)	0 (0)	2 (43)	2 (36)
Govt. Engineering College	0 (0)	5 (100)	0 (0)	0 (0)	1 (18)
Private Engineering College	0 (0)	5 (100)	0 (0)	2 (46)	2 (36)
Govt. Medicine College	0 (0)	5 (100)	0 (0)	0 (0)	5 (100)
Private Medicine College	0 (0)	5 (100)	0 (0)	0 (0)	0 (0)
Govt. Management Institute	0 (0)	5 (100)	0 (0)	0 (0)	3 (64)
Private Management Institute	0 (0)	5 (100)	0 (0)	0 (0)	2 (36)
Govt. Polytechnic	0 (0)	5 (100)	0 (0)	0 (0)	4 (76)
Private Polytechnic	0 (0)	5 (100)	0 (0)	0 (0)	1 (24)
Govt. Vocational Training School/ITI	0 (0)	5 (100)	0 (0)	1 (22)	4 (78)
Private Vocational Training School/ITI	0 (0)	5 (100)	0 (0)	0 (0)	0 (0)
Govt. Non Formal Training Centre	0 (0)	5 (100)	0 (0)	0 (0)	1 (22)
Private Non Formal Training Centre	0 (0)	5 (100)	0 (0)	0 (0)	4 (78)
Govt. School For Disabled	0 (0)	5 (100)	0 (0)	0 (0)	0 (0)
Private School For Disabled	1 (22)	4 (78)	0 (0)	1 (14)	3 (65)
Government Others	0 (0)	5 (100)	0 (0)	0 (0)	0 (0)
Private Others	1 (18)	4 (82)	0 (0)	2 (36)	2 (46)

Note : Distance A : Less than 5 km; B : Between 5-10 km; C : 10+ km.; Source : Data Analysis is based on 2011 Census.

DISCLAIMER

The Terms of Use and Disclaimer of Datanet India Private Limited (hereinafter referred to as "Datanet") for use of this analysis report of **Kondotty Assembly Constituency (Kondotty Vidhan Sabha)** :-

1. **Assembly Factbook™** is a Registered Trade Mark owned by Datanet.
2. All the maps are sketched and graphical representation only and have not been drawn to the scale and also not to represent the actual geographical area or boundary of the unit.
3. The data for the aforesaid analysis is based on authentic sources and has been culled from the various publications of Census, CSO and NSSO for district and block level data, various central and state government departments, Central & State Elections Commissions and the concerned Returning Officers' releases, Electoral Rolls, Election results and allied publications, internal assessment, surveys, estimates and analysis. Therefore, certain adjustment of data at micro level may have been done to arrive closer to the macro data.
4. Data have been provided on an "As Is" and "As AVAILABLE" basis
5. The colours shown in the maps or diagram and charts of a particular party, alliance or AC are indicative and do not represent them.
6. This publication which includes maps, sheets, graphs and data would be the property under copyright of Datanet only. The user may use these for its internal study, analysis and research purposes. It's public display, re-selling or any commercial uses by the user are not allowed.
7. Datanet has taken due care and caution in compilation and processing of data and allied information, but does not guarantee the accuracy, adequacy or completeness of any information/analysis and will be not responsible for any errors or omissions or for the results obtained from the use of such information/analysis.
8. All the contents for the publication have been culled from various authentic sources and Datanet reasonably believes such sources to be reliable, but does not make any representations, express or implied as to the accuracy or fitness of use of such information. The information or contents of the information/analysis do not constitute advice and should not be relied upon in making (or refraining from making) any decision. Any reliance placed upon the information provided by Datanet is the sole responsibility and strictly at the user's risk.
9. In no event will Datanet be liable for any damages (including, without limitation, damages for loss of business projects, or loss of profits) arising in contract, tort or otherwise from the use of or inability to use any of its contents, or from any action taken (or refrained from being taken) as a result of using the analysis or any of its contents. Datanet its directors, owners, editors, officials, employees, distributor and agents or any associate will not be liable for any errors in the information contained or any consequences arising from the use of the contents of the provided information/analysis.
10. If any provision of these terms and conditions is held invalid or illegal or unenforceable for any reason by any court of competent jurisdiction, such provision shall be severed and the remainder of provisions of the terms and conditions shall continue in full force and effect as if the Term of Use had been executed with the invalid, illegal or unenforceable provision eliminated.
11. If there are any discrepancies in the information provided, please bring it to attention of Datanet for suitable rectification measures.

Buy Online This Complete Book At
Datanet India eBooks Store

www.indiastatpublications.com

or go directly at

[http://www.indiastatpublications.com/
Assembly_factbook/Kerala/Malappuram/ Kondotty](http://www.indiastatpublications.com/Assembly_factbook/Kerala/Malappuram/Kondotty)

 **india**stat**elections**

ISBN : 978-93-5313-558-4

