



Kerala

Assembly Factbook™

Malappuram Assembly Constituency



Key Electoral Data of Malappuram
Assembly Constituency (Vidhan Sabha)

Kerala

Assembly Factbook™

Malappuram Assembly Constituency



Malappuram Vidhan Sabha

Editor & Director

Dr. R.K. Thukral

Research Editor

Dr. Shafeeq Rahman

Compiled, Researched and Published by Datanet India Pvt. Ltd.

D-100, 1st Floor,

Okhla Industrial Area, Phase-I,
New Delhi- 110020.

Ph.: 91-11- 43580781-84

Email : support@indiastatpublications.com

Website : www.indiastatelections.com

Online Book Store :

www.indiastatpublications.com

Report No. : AFB/KR-040-0125

ISBN : 978-93-5313-574-4

First Edition : January, 2018

Eighth Updated Edition : January, 2025

Price : Rs.11500/-

US\$ 310

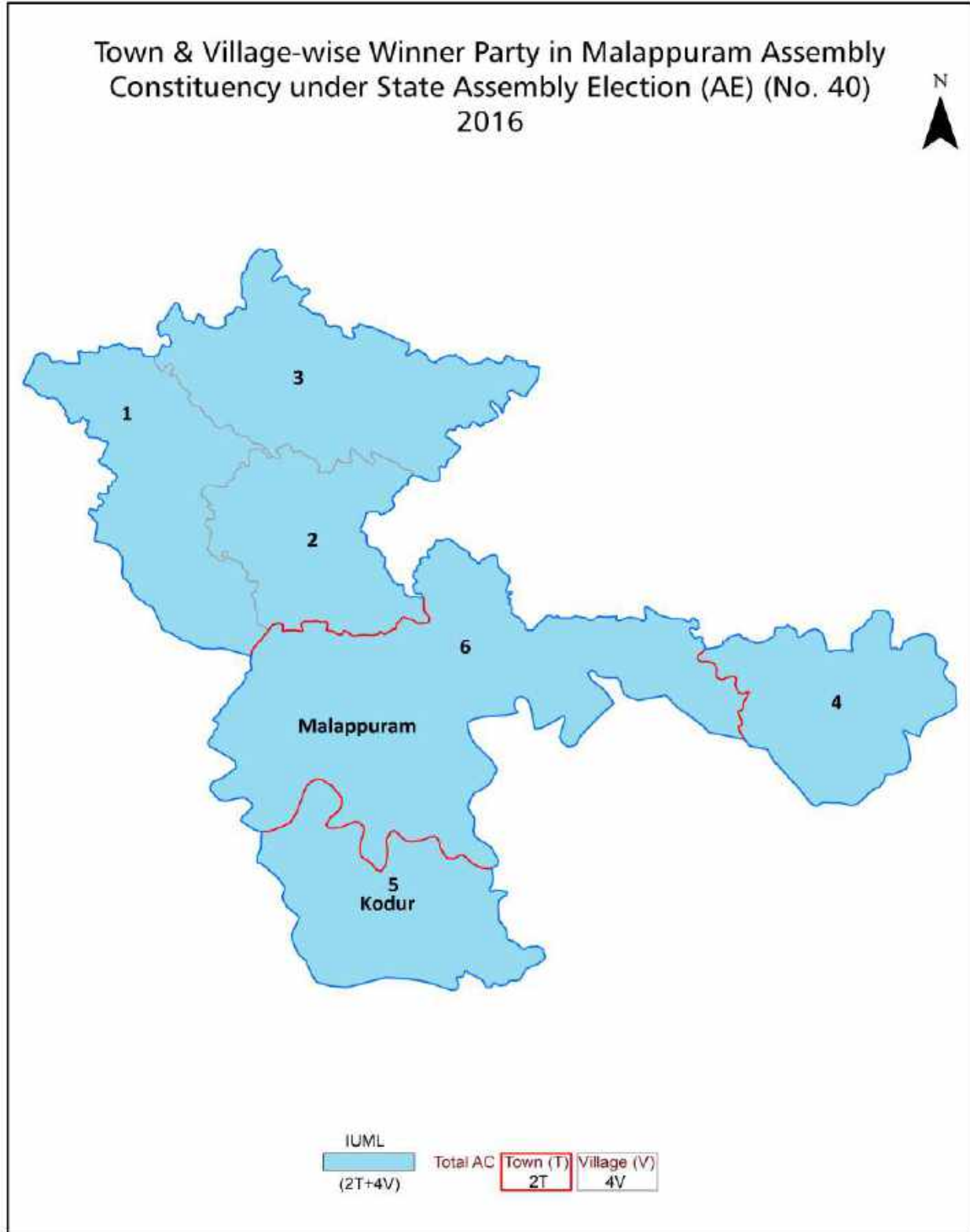
© Datanet India Pvt. Ltd.

All rights reserved. No part of this book may be reproduced, stored in a retrieval system or transmitted in any form or by any means, mechanical photocopying, photographing, scanning, recording or otherwise without the prior written permission of the publisher. Please refer to Disclaimer at page no. 221 for the use of this publication.

Printed in India

No.	Particulars	Page No.
	Introduction	
1	Assembly Constituency - (Vidhan Sabha) at a Glance Features of Assembly as per Delimitation Commission of India (2008)	1-2
	Location and Political Maps	
2	Location Map Boundaries of Assembly Constituency - (Vidhan Sabha in District Boundaries of Assembly Constituency under Parliamentary Constituency - (Lok Sabha) Town & Village-wise Winner Parties- 2024, 2021, 2019, 2016, 2014 and 2011	3-10
	Administrative Setup (2011)	
3	District Sub-district Towns Villages Inhabited Villages Uninhabited Villages Village Panchayat Intermediate Panchayat	11-12
	Demographics (2011)	
4	Population Households Rural/Urban Population Towns and Villages by Population Size Sex Ratio (Total & 0-6 Years) Religious Population Social Population Literacy Rate	13-14
	Electoral Features	
5	Important Dates of Last Elections Held Electors by Gender Service Electors Voters Voters Turnout Polling Stations & Average Number of Electors per Polling Station Electors by Age Group Present Elected Representatives	15-26
	Historical Summary Election Results	
6	Vote Share of Major Parties Winning Margin (Number & Percentage Polarity of Parties Summary Result of Assembly Segment of Parliamentary Elections 2024, 2019, 2014, 2009, 2004 and 1999 Summary Result of Assembly Elections 2021, 2016, 2011, 2006, 2001, 1996, 1991, 1987, 1982, 1980, 1977, 1970, 1967, 1965, 1960 and 1957	27-51
	Polling Station Level Election Results	
7	Name and Number of Polling Station 2024, 2021, 2019, 2016, 2014 and 2011 Polling Station-wise Electors, Voters & Voters Turnout 2024, 2021, 2019, 2016, 2014 and 2011 Polling Station wise Elections Results 2024, 2021, 2019, 2016, 2014 and 2011	52-200
	Share of Assembly Constituency	
8	Share of Assembly Constituency - (Vidhan Sabha) in State, District and Parliamentary Constituency - (Lok Sabha)	201
	Socio-Economic Amenities (2011)	
9	Access to Administrative Units Agricultural, Manufacturing and Industrial Commodities Demographic Indicators Education Health & Manpower Drinking Water Supply Sanitation Entertainment and Recreations Infrastructure Power Food Allocation Distribution and Marketing of Agriculture Commodities Infrastructure Transport and Road Infrastructure Communication Banking and Financial Services Land Use Irrigation Source	203-217
10	Abbreviation & Sources	219
11	Disclaimer	221

Location & Political Map



Administrative Setup

List of Village Panchayat & Intermediate Panchayat (Block) Name - 2011

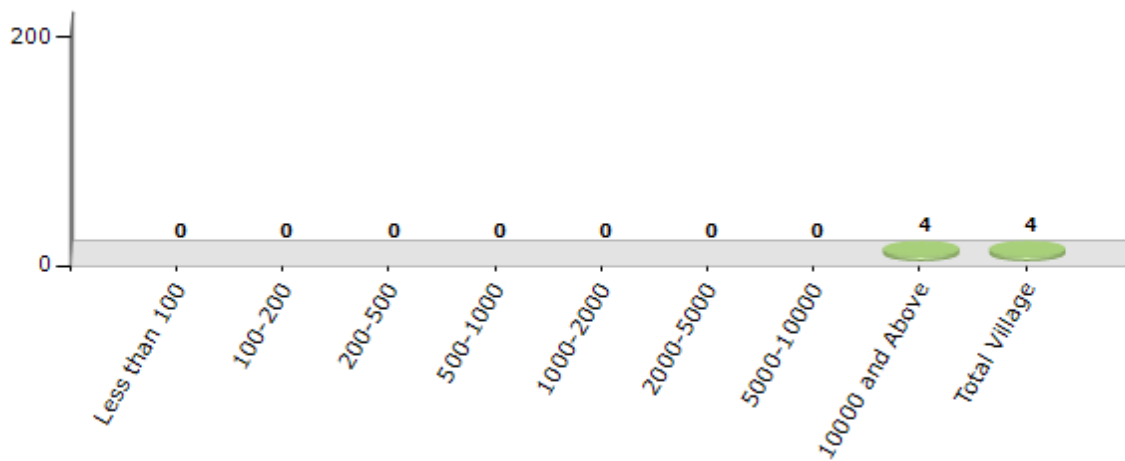
Village Name	Village Panchayat Name	Intermediate Panchayat Name
Morayur	Morayur	Malappuram
Pandalur	Anakkayam	Malappuram
Pookkottur	Pookkottur	Malappuram
Pulpatta	Pulpatta	Areekode

Demographics

Number of Villages by Population Size - 2011

Less than 100	100-200	200-500	500-1000	1000-2000	2000-5000	5000-10000	10000 and Above	Total Village
0	0	0	0	0	0	0	4	4

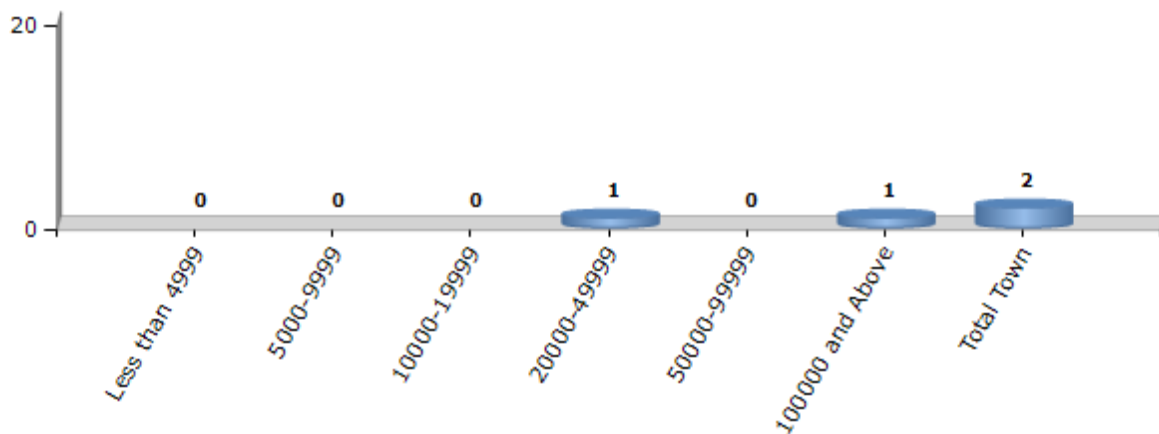
Number of Villages by Population Size - 2011



Number of Towns by Population Size - 2011

Less than 4999	5000-9999	10000-19999	20000-49999	50000-99999	100000 and Above	Total Town
0	0	0	1	0	1	2

Number of Towns by Population Size - 2011



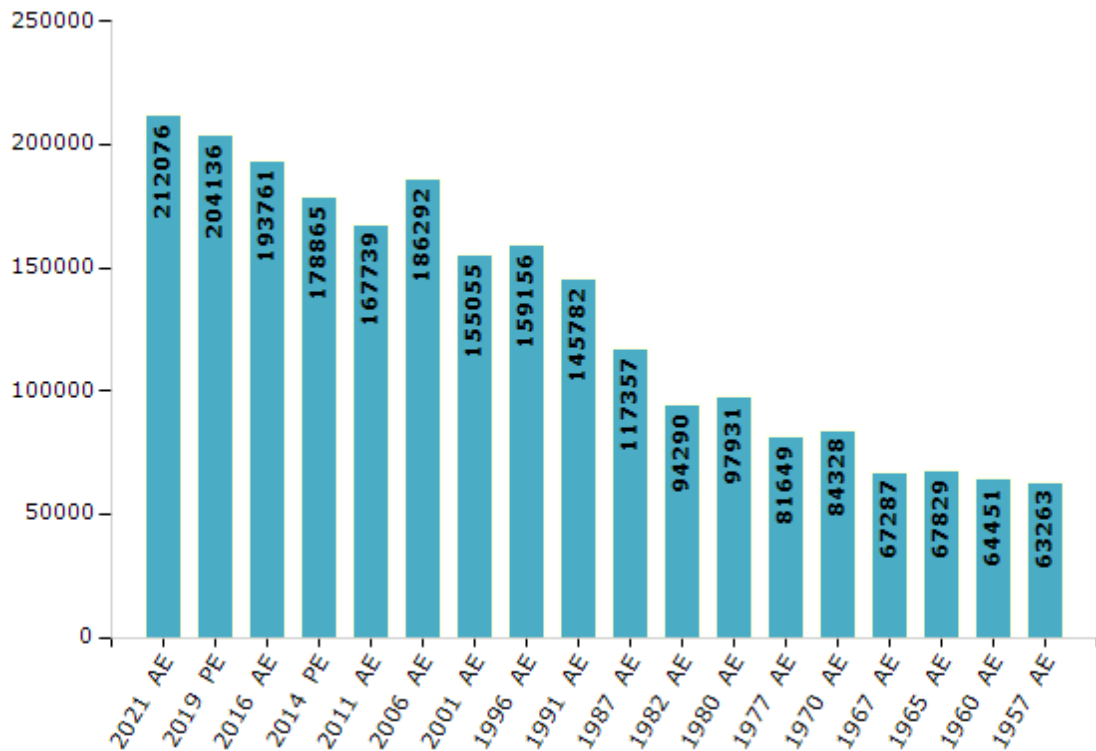
Electoral Features

Electors by Male & Female

Year	Male	Female	Others	Total
2021 AE	107739	104337	0	212076
2019 PE	103944	100192	0	204136
2016 AE	97330	96431	0	193761
2014 PE	90207	88658	0	178865
2011 AE	83660	84079	0	167739
2009 PE	-	-	-	-
2006 AE	91791	94501	-	186292
2004 PE	-	-	-	-
2001 AE	76403	78652	-	155055
1999 PE	-	-	-	-
1996 AE	78561	80595	-	159156

Year	Male	Female	Others	Total
1991 AE	72727	73055	-	145782
1987 AE	58160	59197	-	117357
1982 AE	46162	48128	-	94290
1980 AE	48009	49922	-	97931
1977 AE	39653	41996	-	81649
1970 AE	41566	42762	-	84328
1967 AE	-	-	-	67287
1965 AE	-	-	-	67829
1960 AE	-	-	-	64451
1957 AE	-	-	-	63263

Number of Electors



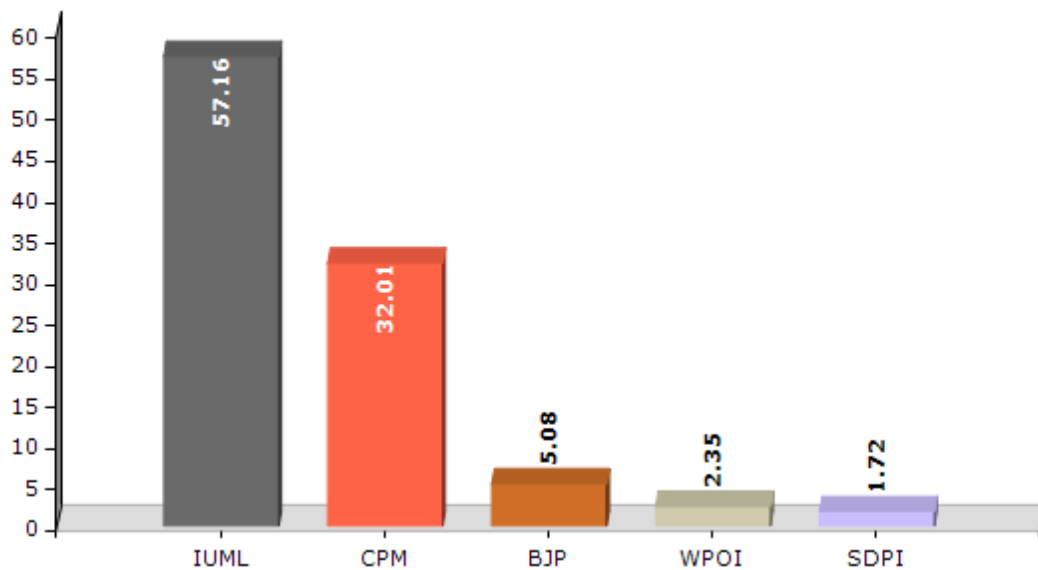
Note : AE : Assembly Election, PE : Assembly Segment of Parliamentary Election

Historical Summary Election Results

Summary Result of Assembly Election - 2016

Candidate Name	Party	Votes	Votes %
P Ubaidulla	IUML	81072	57.16
Adv. K P Sumathi	CPM	45400	32.01
Badusha Thangal K.N	BJP	7211	5.08
E.C. Ayisha	WPOI	3330	2.35
Jaleel Neelambra	SDPI	2444	1.72
Ashraf Pulpatta	PDP	1550	1.09
	NOTA	826	0.58

Votes Percentage of Top Parties - 2016



Polling Station Level Election Results

Number and Name of Polling Stations (PS) (2021)

Number of Polling Stations	Name of Polling Stations	Number of Polling Stations	Name of Polling Stations
1	Aided Mappila Lower Primary School, Ozhukur, Part 1	11A	Aided Mappila Upper Primary School, East Side, Mongam, Main Building Part 1
1A	Aided Mappila Lower Primary School, Ozhukur, Part 1	12	Aided Mappila Upper Primary School, East Side, Mongam, Main Building Part 2
2	Aided Mappila Lower Primary School, Ozhukur, Part 2	13	GLPS, (South Bldg), Morayur
2A	Aided Mappila Lower Primary School, Ozhukur, Part 2	13A	GLPS, (South Bldg), Morayur
3	Government Mappila Upper Primary School, Ozhukur, New Bldg	14	GLPS, (North Bldg), Morayur
3A	Government Mappila Upper Primary School, Ozhukur, New Bldg	14A	GLPS, (North Bldg), Morayur
4	GMUPS Ozhukur, Old Bldg	15	Madrassathul Salafiyin Madrassa, Salafi Nagar, Morayur
4A	GMUPS Ozhukur, Old Bldg	15A	Madrassathul Salafiyin Madrassa, Salafi Nagar, Morayur
5	GMUPS Ozhukur, Central Building	16	Government Vocational Higher Secondary School Arimbra, East Building North Side
5A	GMUPS Ozhukur, Central Building	16A	Government Vocational Higher Secondary School Arimbra, East Building North Side
6	Hayyathul Islam Madrassa, Ozhukur	17	Government Lower Primary School, Melmuri Arimbra North Side
6A	Hayyathul Islam Madrassa, Ozhukur	17A	Government Lower Primary School, Melmuri Arimbra North Side
7	Government Mappila Lower Primary School, Morayur, North Side	18	Government Lower Primary School, Melmuri Arimbra West Side
7A	Government Mappila Lower Primary School, Morayur, North Side	18A	Government Lower Primary School, Melmuri Arimbra West Side
8	Government Mappila Lower Primary School, Morayur, South Side	19	Mambahul Uloom Kendra Madrassa, Pazhangarathodi, Arimbra
8A	Government Mappila Lower Primary School, Morayur, South Side	19A	Mambahul Uloom Kendra Madrassa, Pazhangarathodi, Arimbra
9	Aided Mappila Upper Primary School, Mongam, West Side	20	Government Vocational Higher Secondary School Arimbra, Western Building
9A	Aided Mappila Upper Primary School, Mongam, West Side	20A	Government Vocational Higher Secondary School Arimbra, Western Building
10	Aided Mappila Upper Primary School, Mongam, Main Building, West Side	21	Govt. L.P.S. Pookkalathur (West Side)
10A	Aided Mappila Upper Primary School, Mongam, Main Building, West Side	22	Govt. L.P.S. Pookkalathur (East Side)
11	Aided Mappila Upper Primary School, East Side, Mongam, Main Building Part 1	23	Chekkutty Haji Memmorial High School, Pookolathur (East)

Contd....

Polling Station Level Election Results

Polling Station-wise Votes Secured by Overall Top Five Parties in Malappuram Assembly in Assembly Election (AE) under Malappuram Parliamentary Constituency in Kerala (2021)

Number of Polling Station	Winner - P. Ubaidulla (IUML)	Runner-up - Paloli Abdurahiman (CPI(M))	3rd - Areekkad Sethumadhavan (BJP)	4th - E.C. Ayisha (WPOI)	5th - Prasobh .T (BSP)	NOTA	Other	Total Votes Secured
19	454	97	37	2	0	8	2	600
19A	331	189	54	0	0	1	0	575
20	322	181	59	2	0	3	0	567
20A	290	194	104	3	2	3	2	598
21	444	219	5	2	1	4	0	675
22	462	206	1	0	1	1	0	671
23	309	138	22	0	0	1	3	473
23A	241	106	6	1	1	4	0	359
24	420	342	16	3	2	2	2	787
25	282	260	6	2	1	5	2	558
25A	174	219	11	6	1	4	0	415
26	384	308	55	4	1	8	4	764
27	236	246	62	1	2	1	2	550
27A	217	127	25	1	0	3	1	374
28	318	124	36	2	0	5	0	485
28A	166	164	17	4	1	2	0	354
29	261	240	74	7	4	4	3	593
29A	234	256	33	2	1	9	2	537
30	286	254	9	1	1	0	0	551
30A	143	213	35	0	0	2	0	393
31	285	242	8	0	0	1	0	536
31A	283	125	16	0	2	3	0	429
32	378	258	7	0	0	4	4	651
33	344	322	4	0	2	2	2	676
34	231	221	1	3	1	2	1	460
34A	201	203	11	0	0	2	0	417
35	471	219	4	1	0	4	0	699
36	330	331	22	1	1	2	2	689
37	347	353	21	3	1	3	0	728
38	392	160	9	3	0	3	0	567
38A	354	113	2	4	1	2	0	476
39	403	341	21	66	1	7	1	840
40	365	229	2	91	0	2	2	691
41	266	299	9	3	1	4	0	582
41A	328	166	5	1	1	19	1	521

Contd....

Polling Station Level Election Results

Winner, Runner-up and 3rd Party Position & Winning Margin According to Polling Stations in Malappuram Assembly in Assembly Election (AE) under Malappuram Parliamentary Constituency in Kerala (2021)

Polling Station Number	Winner Party	Winner Votes (%)	Runner-up Party	Runner-up Votes (%)	Winning Margin Votes (%)	Third Party	Third Party Votes (%)	Other Votes (%)
42	IUML	442 (69.94)	CPI(M)	176 (27.85)	266 (42.09)	BJP	10 (1.58)	4 (0.63)
42A	IUML	349 (63.34)	CPI(M)	181 (32.85)	168 (30.49)	BJP	18 (3.27)	3 (0.54)
43	IUML	347 (75.76)	CPI(M)	102 (22.27)	245 (53.49)	BJP	7 (1.53)	2 (0.44)
43A	IUML	250 (60.83)	CPI(M)	144 (35.04)	106 (25.79)	BJP	11 (2.68)	6 (1.46)
44	IUML	391 (55.3)	CPI(M)	300 (42.43)	91 (12.87)	BJP	7 (0.99)	9 (1.27)
45	IUML	280 (49.56)	CPI(M)	217 (38.41)	63 (11.15)	BJP	65 (11.5)	3 (0.53)
45A	IUML	276 (63.01)	CPI(M)	133 (30.37)	143 (32.64)	BJP	16 (3.65)	13 (2.97)
46	IUML	211 (44.51)	CPI(M)	195 (41.14)	16 (3.37)	BJP	57 (12.03)	11 (2.32)
46A	IUML	165 (45.58)	CPI(M)	149 (41.16)	16 (4.42)	BJP	40 (11.05)	8 (2.21)
47	IUML	339 (65.83)	CPI(M)	150 (29.13)	189 (36.7)	BJP	13 (2.52)	13 (2.52)
47A	IUML	270 (54.33)	CPI(M)	215 (43.26)	55 (11.07)	BJP	11 (2.21)	1 (0.2)
48	IUML	354 (48.49)	CPI(M)	333 (45.62)	21 (2.87)	BJP	26 (3.56)	17 (2.33)
49	IUML	342 (63.81)	CPI(M)	183 (34.14)	159 (29.67)	WPOI	6 (1.12)	5 (0.93)
49A	IUML	255 (56.29)	CPI(M)	162 (35.76)	93 (20.53)	BJP	27 (5.96)	9 (1.99)
50	IUML	247 (44.5)	CPI(M)	235 (42.34)	12 (2.16)	BJP	72 (12.97)	1 (0.18)
50A	CPI(M)	247 (49.5)	IUML	221 (44.29)	26 (5.21)	BJP	30 (6.01)	1 (0.2)
51	IUML	253 (56.1)	CPI(M)	173 (38.36)	80 (17.74)	BJP	17 (3.77)	8 (1.77)
51A	IUML	344 (61.1)	CPI(M)	138 (24.51)	206 (36.59)	BJP	61 (10.83)	20 (3.55)
52	IUML	328 (62)	CPI(M)	168 (31.76)	160 (30.24)	BJP	16 (3.02)	17 (3.21)
52A	IUML	258 (46.82)	CPI(M)	174 (31.58)	84 (15.24)	BJP	94 (17.06)	25 (4.54)
53	IUML	318 (70.82)	CPI(M)	122 (27.17)	196 (43.65)	BJP	5 (1.11)	4 (0.89)
53A	IUML	315 (61.28)	CPI(M)	186 (36.19)	129 (25.09)	BJP	6 (1.17)	7 (1.36)
54	IUML	323 (69.61)	CPI(M)	107 (23.06)	216 (46.55)	BJP	20 (4.31)	14 (3.02)
54A	IUML	331 (69.68)	CPI(M)	116 (24.42)	215 (45.26)	BJP	8 (1.68)	20 (4.21)
55	IUML	251 (63.71)	CPI(M)	89 (22.59)	162 (41.12)	BJP	48 (12.18)	6 (1.52)
55A	IUML	307 (68.37)	CPI(M)	110 (24.5)	197 (43.87)	BJP	15 (3.34)	17 (3.79)
56	IUML	267 (58.94)	CPI(M)	123 (27.15)	144 (31.79)	BJP	54 (11.92)	9 (1.99)
56A	IUML	381 (75.15)	CPI(M)	100 (19.72)	281 (55.43)	BJP	15 (2.96)	11 (2.17)
57	IUML	328 (63.81)	CPI(M)	171 (33.27)	157 (30.54)	WPOI	5 (0.97)	10 (1.95)
57A	IUML	370 (64.91)	CPI(M)	174 (30.53)	196 (34.38)	WPOI	8 (1.4)	18 (3.16)
58	IUML	285 (61.69)	CPI(M)	146 (31.6)	139 (30.09)	BJP	18 (3.9)	13 (2.81)
58A	IUML	320 (53.33)	CPI(M)	237 (39.5)	83 (13.83)	BJP	28 (4.67)	15 (2.5)
59	IUML	224 (48.91)	CPI(M)	171 (37.34)	53 (11.57)	WPOI	46 (10.04)	17 (3.71)
59A	IUML	300 (62.89)	CPI(M)	140 (29.35)	160 (33.54)	WPOI	31 (6.5)	6 (1.26)
60	IUML	259 (55.58)	CPI(M)	154 (33.05)	105 (22.53)	WPOI	51 (10.94)	2 (0.43)

Contd....

Socio-Economic Amenities - Rural

Access to Education Facilities

Particulars	Number of Villages (% of Population)				
	Available	Not Available	If Not Available (Distance of Nearest Facility)		
			A	B	C
Govt. Primary School	4 (100)	0 (0)	0 (0)	0 (0)	0 (0)
Private Primary School	4 (100)	0 (0)	0 (0)	0 (0)	0 (0)
Govt. Middle School	4 (100)	0 (0)	0 (0)	0 (0)	0 (0)
Private Middle School	3 (87)	1 (13)	0 (0)	0 (0)	0 (0)
Govt. Secondary School	4 (100)	0 (0)	0 (0)	0 (0)	0 (0)
Private Secondary School	2 (54)	2 (46)	0 (0)	0 (0)	0 (0)
Govt. Senior Secondary School	3 (68)	1 (32)	1 (32)	0 (0)	0 (0)
Private Senior Secondary School	2 (54)	2 (46)	0 (0)	0 (0)	0 (0)
Govt. Arts and Science Degree College	0 (0)	4 (100)	0 (0)	0 (0)	0 (0)
Private Arts and Science Degree College	0 (0)	4 (100)	0 (0)	3 (87)	1 (13)
Govt. Engineering College	0 (0)	4 (100)	0 (0)	0 (0)	1 (26)
Private Engineering College	0 (0)	4 (100)	0 (0)	0 (0)	3 (74)
Govt. Medicine College	0 (0)	4 (100)	0 (0)	0 (0)	3 (87)
Private Medicine College	0 (0)	4 (100)	0 (0)	0 (0)	1 (13)
Govt. Management Institute	0 (0)	4 (100)	0 (0)	0 (0)	1 (13)
Private Management Institute	1 (32)	3 (68)	0 (0)	2 (54)	0 (0)
Govt. Polytechnic	0 (0)	4 (100)	0 (0)	0 (0)	3 (87)
Private Polytechnic	0 (0)	4 (100)	0 (0)	0 (0)	1 (13)
Govt. Vocational Training School/ITI	0 (0)	4 (100)	1 (26)	1 (29)	1 (32)
Private Vocational Training School/ITI	0 (0)	4 (100)	0 (0)	0 (0)	1 (13)
Govt. Non Formal Training Centre	0 (0)	4 (100)	0 (0)	0 (0)	1 (13)
Private Non Formal Training Centre	0 (0)	4 (100)	0 (0)	0 (0)	3 (87)
Govt. School For Disabled	0 (0)	4 (100)	1 (26)	0 (0)	3 (74)
Private School For Disabled	0 (0)	4 (100)	0 (0)	0 (0)	0 (0)
Government Others	1 (32)	3 (68)	0 (0)	1 (13)	0 (0)
Private Others	0 (0)	4 (100)	2 (54)	0 (0)	0 (0)

Note : Distance A : Less than 5 km; B : Between 5-10 km; C : 10+ km.; Source : Data Analysis is based on 2011 Census.

DISCLAIMER

The Terms of Use and Disclaimer of Datanet India Private Limited (hereinafter referred to as "Datanet") for use of this analysis report of **Malappuram Assembly Constituency (Malappuram Vidhan Sabha)** :-

1. **Assembly Factbook™** is a Registered Trade Mark owned by Datanet.
2. All the maps are sketched and graphical representation only and have not been drawn to the scale and also not to represent the actual geographical area or boundary of the unit.
3. The data for the aforesaid analysis is based on authentic sources and has been culled from the various publications of Census, CSO and NSSO for district and block level data, various central and state government departments, Central & State Elections Commissions and the concerned Returning Officers' releases, Electoral Rolls, Election results and allied publications, internal assessment, surveys, estimates and analysis. Therefore, certain adjustment of data at micro level may have been done to arrive closer to the macro data.
4. Data have been provided on an "As Is" and "As AVAILABLE" basis
5. The colours shown in the maps or diagram and charts of a particular party, alliance or AC are indicative and do not represent them.
6. This publication which includes maps, sheets, graphs and data would be the property under copyright of Datanet only. The user may use these for its internal study, analysis and research purposes. It's public display, re-selling or any commercial uses by the user are not allowed.
7. Datanet has taken due care and caution in compilation and processing of data and allied information, but does not guarantee the accuracy, adequacy or completeness of any information/analysis and will be not responsible for any errors or omissions or for the results obtained from the use of such information/analysis.
8. All the contents for the publication have been culled from various authentic sources and Datanet reasonably believes such sources to be reliable, but does not make any representations, express or implied as to the accuracy or fitness of use of such information. The information or contents of the information/analysis do not constitute advice and should not be relied upon in making (or refraining from making) any decision. Any reliance placed upon the information provided by Datanet is the sole responsibility and strictly at the user's risk.
9. In no event will Datanet be liable for any damages (including, without limitation, damages for loss of business projects, or loss of profits) arising in contract, tort or otherwise from the use of or inability to use any of its contents, or from any action taken (or refrained from being taken) as a result of using the analysis or any of its contents. Datanet its directors, owners, editors, officials, employees, distributor and agents or any associate will not be liable for any errors in the information contained or any consequences arising from the use of the contents of the provided information/analysis.
10. If any provision of these terms and conditions is held invalid or illegal or unenforceable for any reason by any court of competent jurisdiction, such provision shall be severed and the remainder of provisions of the terms and conditions shall continue in full force and effect as if the Term of Use had been executed with the invalid, illegal or unenforceable provision eliminated.
11. If there are any discrepancies in the information provided, please bring it to attention of Datanet for suitable rectification measures.

**Buy Online This Complete Book At
Datanet India eBooks Store**

www.indiastatpublications.com

or go directly at

[http://www.indiastatpublications.com/
Assembly_factbook/Kerala/Malappuram/ Malappuram](http://www.indiastatpublications.com/Assembly_factbook/Kerala/Malappuram/Malappuram)

 **i** **india**stat**elections**

