



Kerala

# Assembly Factbook™

Manjeri Assembly Constituency

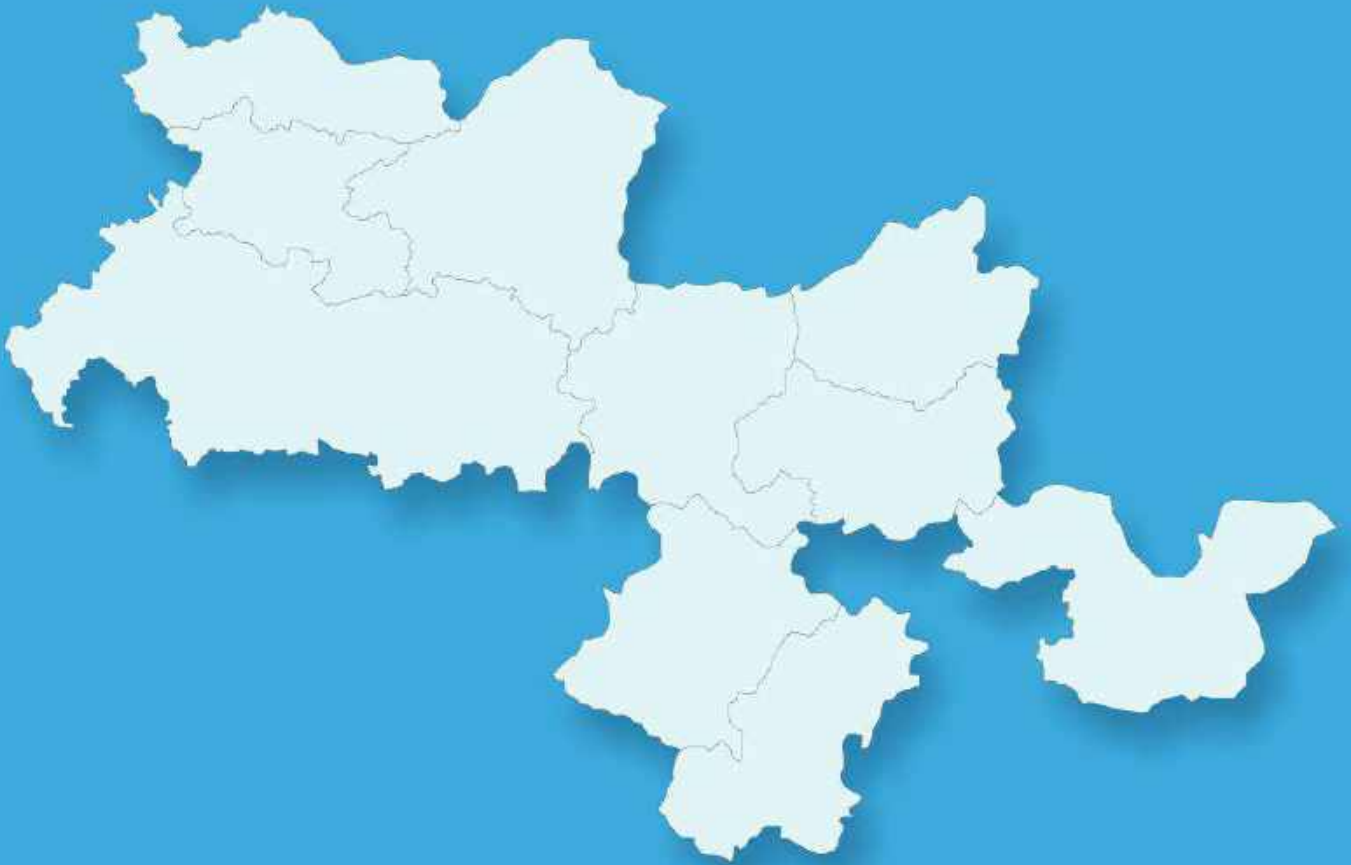


Key Electoral Data of Manjeri  
Assembly Constituency (Vidhan Sabha)

Kerala

# Assembly Factbook™

Manjeri Assembly Constituency



Manjeri Vidhan Sabha

## **Editor & Director**

Dr. R.K. Thukral

## **Research Editor**

Dr. Shafeeq Rahman

## **Compiled, Researched and Published by Datanet India Pvt. Ltd.**

D-100, 1st Floor,

Okhla Industrial Area, Phase-I,  
New Delhi- 110020.

Ph.: 91-11- 43580781-84

Email : support@indiastatpublications.com

Website : www.indiastatelections.com

## **Online Book Store :**

www.indiastatpublications.com

**Report No. :** AFB/KR-037-0125

**ISBN :** 978-93-5313-575-1

**First Edition :** January, 2018

**Eighth Updated Edition :** January, 2025

**Price :** Rs.11500/-

US\$ 310

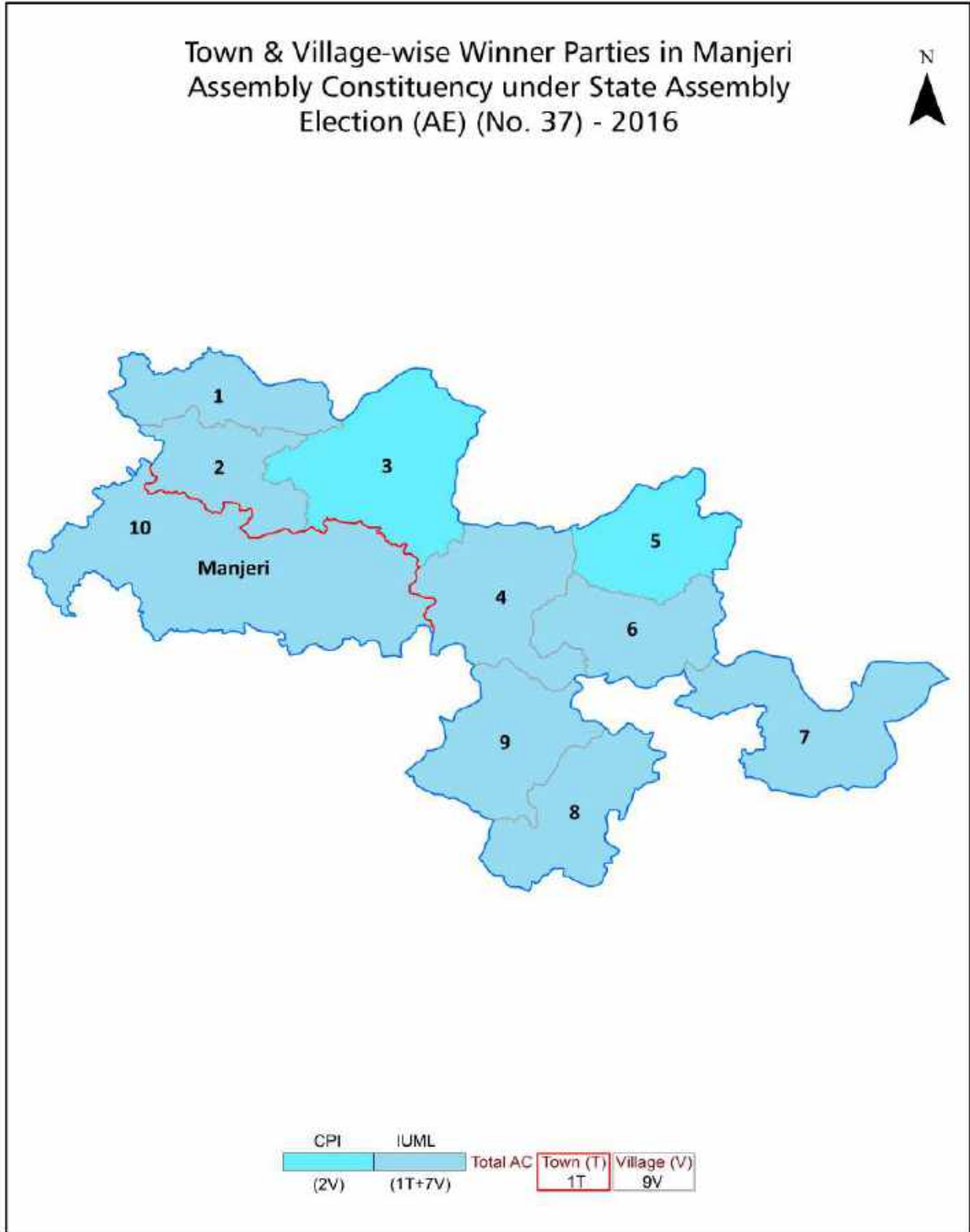
**© Datanet India Pvt. Ltd.**

All rights reserved. No part of this book may be reproduced, stored in a retrieval system or transmitted in any form or by any means, mechanical photocopying, photographing, scanning, recording or otherwise without the prior written permission of the publisher. Please refer to Disclaimer at page no. 211 for the use of this publication.

Printed in India

No.	Particulars	Page No.
	<b>Introduction</b>	
1	Assembly Constituency - (Vidhan Sabha) at a Glance   Features of Assembly as per Delimitation Commission of India (2008)	1-2
	<b>Location and Political Maps</b>	
2	Location Map   Boundaries of Assembly Constituency - (Vidhan Sabha in District   Boundaries of Assembly Constituency under Parliamentary Constituency - (Lok Sabha)   Town & Village-wise Winner Parties- 2024, 2021, 2019, 2016, 2014 and 2011	3-10
	<b>Administrative Setup (2011)</b>	
3	District   Sub-district   Towns   Villages   Inhabited Villages   Uninhabited Villages   Village Panchayat   Intermediate Panchayat	11-12
	<b>Demographics (2011)</b>	
4	Population   Households   Rural/Urban Population   Towns and Villages by Population Size   Sex Ratio (Total & 0-6 Years)   Religious Population   Social Population   Literacy Rate	13-14
	<b>Electoral Features</b>	
5	Important Dates of Last Elections Held   Electors by Gender   Service Electors   Voters   Voters Turnout   Polling Stations & Average Number of Electors per Polling Station   Electors by Age Group   Present Elected Representatives	15-26
	<b>Historical Summary Election Results</b>	
6	Vote Share of Major Parties   Winning Margin (Number & Percentage   Polarity of Parties   Summary Result of Assembly Segment of Parliamentary Elections 2024, 2019, 2014, 2009, 2004 and 1999   Summary Result of Assembly Elections 2021, 2016, 2011, 2006, 2001, 1996, 1991, 1987, 1982, 1980, 1977, 1970, 1967, 1965, 1960 and 1957	27-51
	<b>Polling Station Level Election Results</b>	
7	Name and Number of Polling Station 2024, 2021, 2019, 2016, 2014 and 2011   Polling Station-wise Electors, Voters & Voters Turnout 2024, 2021, 2019, 2016, 2014 and 2011   Polling Station wise Elections Results 2024, 2021, 2019, 2016, 2014 and 2011	52-190
	<b>Share of Assembly Constituency</b>	
8	Share of Assembly Constituency - (Vidhan Sabha) in State, District and Parliamentary Constituency - (Lok Sabha)	191
	<b>Socio-Economic Amenities (2011)</b>	
9	Access to Administrative Units   Agricultural, Manufacturing and Industrial Commodities   Demographic Indicators   Education   Health & Manpower   Drinking Water Supply   Sanitation   Entertainment and Recreations Infrastructure   Power   Food Allocation Distribution and Marketing of Agriculture Commodities Infrastructure   Transport and Road Infrastructure   Communication   Banking and Financial Services   Land Use   Irrigation Source	193-207
10	<b>Abbreviation &amp; Sources</b>	209
11	<b>Disclaimer</b>	211

Location & Political Map



## Administrative Setup

### List of Village Panchayat & Intermediate Panchayat (Block) Name - 2011

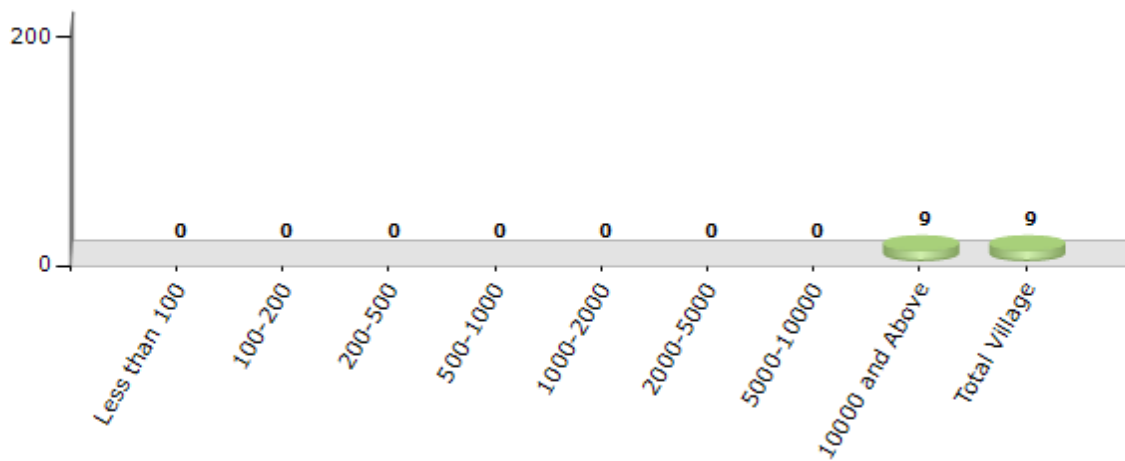
Village Name	Village Panchayat Name	Intermediate Panchayat Name
Chembrasseri	Pandikkad	Wandoor
Edappatta	Edappatta	Perintalmanna
Elankur	Trikkalangode	Wandoor
Karakunnu	Trikkalangode	Wandoor
Keezhattur	Keezhattur	Perintalmanna
Nenmini	Keezhattur	Perintalmanna
Pandikkad	Pandikkad	Wandoor
Trikkalangode	Trikkalangode	Wandoor
Vettikkattiri	Pandikkad	Wandoor

## Demographics

### Number of Villages by Population Size - 2011

Less than 100	100-200	200-500	500-1000	1000-2000	2000-5000	5000-10000	10000 and Above	Total Village
0	0	0	0	0	0	0	9	9

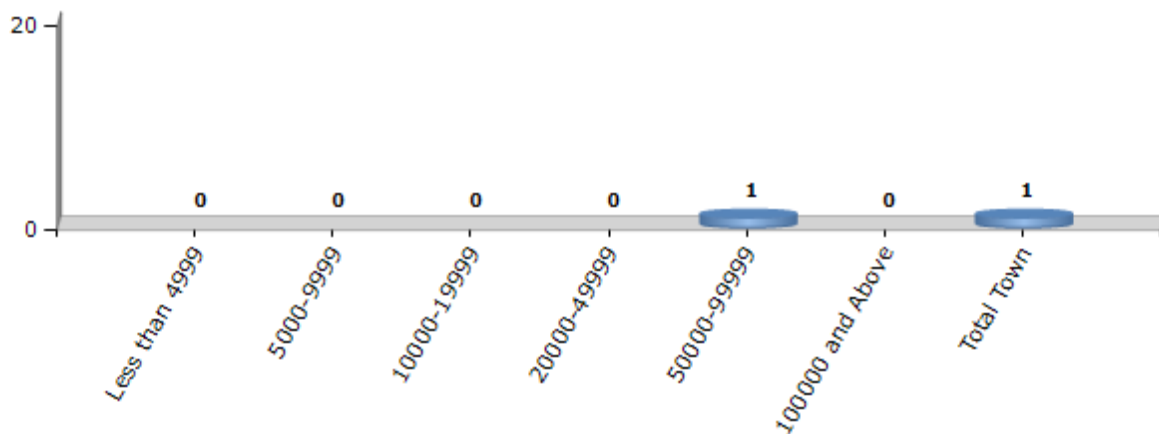
Number of Villages by Population Size - 2011



### Number of Towns by Population Size - 2011

Less than 4999	5000-9999	10000-19999	20000-49999	50000-99999	100000 and Above	Total Town
0	0	0	0	1	0	1

Number of Towns by Population Size - 2011



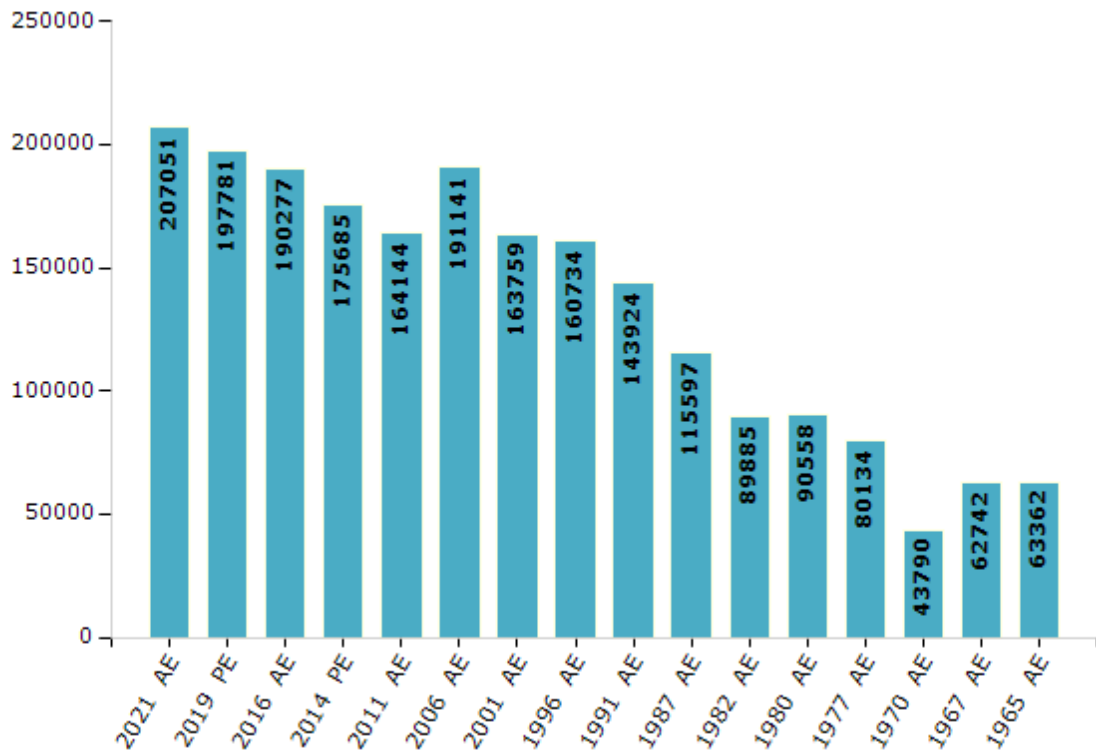
## Electoral Features

### Electors by Male & Female

Year	Male	Female	Others	Total
2021 AE	103241	103810	0	207051
2019 PE	98661	99120	0	197781
2016 AE	93487	96790	0	190277
2014 PE	86611	89074	0	175685
2011 AE	79988	84156	0	164144
2009 PE	-	-	-	-
2006 AE	94911	96230	-	191141
2004 PE	-	-	-	-
2001 AE	82642	81117	-	163759
1999 PE	-	-	-	-
1996 AE	79285	81449	-	160734

Year	Male	Female	Others	Total
1991 AE	71158	72766	-	143924
1987 AE	56460	59137	-	115597
1982 AE	44041	45844	-	89885
1980 AE	44268	46290	-	90558
1977 AE	39666	40468	-	80134
1970 AE	39916	3874	-	43790
1967 AE	-	-	-	62742
1965 AE	-	-	-	63362
1960 AE	-	-	-	-
1957 AE	-	-	-	-

Number of Electors



Note : AE : Assembly Election, PE : Assembly Segment of Parliamentary Election

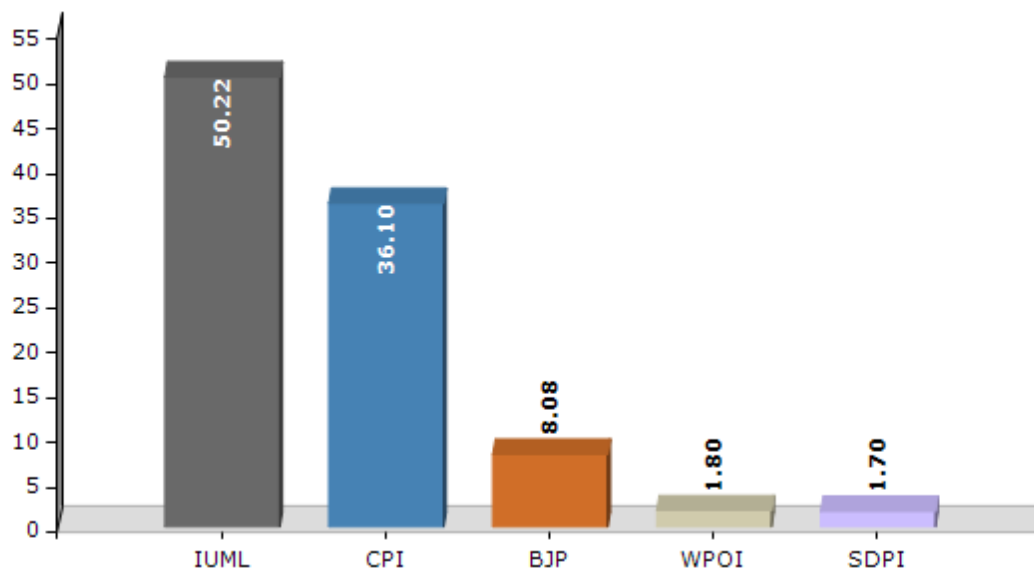


## Historical Summary Election Results

### Summary Result of Assembly Election - 2016

Candidate Name	Party	Votes	Votes %
Adv. M Ummer	IUML	69779	50.22
Adv. K.Mohandas	CPI	50163	36.1
Adv. C.Dinesh	BJP	11223	8.08
K.A. Savad	WPOI	2503	1.8
Dr.C.H. Ashraf	SDPI	2357	1.7
Moyin Bappu	PDP	1121	0.81
V.M. Musthafa	IND	887	0.64
	NOTA	913	0.66

Votes Percentage of Top Parties - 2016



## Polling Station Level Election Results

### Number and Name of Polling Stations (PS) (2021)

Number of Polling Stations	Name of Polling Stations	Number of Polling Stations	Name of Polling Stations
1	Shanmukhavilasam Aided Lower Primary School, Karikkad (Eastern Building) South Side	13	Al Madrasathul Badariyya Kammadajippadi
1A	Shanmukhavilasam Aided Lower Primary School, Karikkad (Eastern Building) South Side	13A	Al Madrasathul Badariyya Kammadajippadi
2	Shanmukhavilasam Aided Lower Primary School, Karikkad (Eastern Building) North Side	14	Aided Mappila Lower Primary School Cherupallikkal (Southern Building)
2A	Shanmukhavilasam Aided Lower Primary School, Karikkad (Eastern Building) North Side	15	Aided Mappila Lower Primary School Cherupallikkal (Northern Building)
3	Shanmukhavilasam Aided Lower Primary School, Karikkad (Northern Building)	16	Government Mappila Lower Primary School Karakkunnu
3A	Shanmukhavilasam Aided Lower Primary School, Karikkad (Northern Building)	16A	Government Mappila Lower Primary School Karakkunnu
4	Manvedan Aided Upper Primary School Thrikkalangode (Northern Building)	17	Aided Upper Primary School Karakkunnu (Northern Building)
4A	Manvedan Aided Upper Primary School Thrikkalangode (Northern Building)	18	Aided Upper Primary School Karakkunnu (Northern Building)
5	Manvedan Aided Upper Primary School Thrikkalangode (Western Part of the South Building)	19	Aided Upper Primary School Karakkunnu (Southern Building)
5A	Manvedan Aided Upper Primary School Thrikkalangode (Western Part of the South Building)	19A	Aided Upper Primary School Karakkunnu (Southern Building)
6	Manvedan Aided Upper Primary School Thrikkalangode (Eastern Part of the Southern Building)	20	Noorul Huda Madrassa Shappinkunnu
6A	Manvedan Aided Upper Primary School Thrikkalangode (Eastern Part of the Southern Building)	21	Aided Lower Primary School Pazhedam (Western Part)
7	Manvedan Aided Upper Primary School Thrikkalangode (Eastern Part of the North Building)	21A	Aided Lower Primary School Pazhedam (Western Part)
7A	Manvedan Aided Upper Primary School Thrikkalangode (Eastern Part of the North Building)	22	Aided Lower Primary School Pazhedam (Eastern Part)
8	Govt. Lower Primary School Anakkottupuram (Eastern Part)	23	Govt. Mappila Lower Primary School Manhappatta (Western Part)
8A	Govt. Lower Primary School Anakkottupuram (Eastern Part)	23A	Govt. Mappila Lower Primary School Manhappatta (Western Part)
9	Govt. Lower Primary School Anakkottupuram (Western Part)	24	Government Mappila Lower Primary School Manhappatta (Eastern Side)
9A	Govt. Lower Primary School Anakkottupuram (Western Part)	25	KHDP Vegetable and Fruits Promotion Council of Kerala
10	Aided Mappila Lower Primary School Amayur (Southern Building)	26	Aided Lower Primary School, Karayil (Western Part)
11	Aided Mappila Lower Primary School Amayur (Northern Building)	27	Sree Sastha Arts and Science College Edakkad
12	Aided Mappila Lower Primary School Amayur (Northern Building)	28	Aided Lower Primary School Karayil (Eastern Part)

Contd....

## Polling Station Level Election Results

### Polling Station-wise Votes Secured by Overall Top Five Parties in Manjeri Assembly in Assembly Election (AE) under Malappuram Parliamentary Constituency in Kerala (2021)

Number of Polling Station	Winner - Adv. U.A. Latheef (IUML)	Runner-up - Nazar Debona (CPI)	3rd - P.R. Rasmil Nath (BJP)	4th - Palathingal Aboobacker (IND)	5th - ( )	NOTA	Other	Total Votes Secured
23	288	223	11	2		1	0	525
23A	352	205	3	2		0	0	562
24	335	213	60	2		1	0	611
25	210	384	141	0		5	0	740
26	358	330	45	2		2	0	737
27	166	367	142	1		1	0	677
28	191	173	25	2		0	0	391
28A	276	269	16	3		0	0	564
29	357	240	33	1		1	0	632
30	241	287	66	1		5	0	600
31	276	248	20	0		1	0	545
31A	152	208	104	1		4	0	469
32	280	303	84	3		3	0	673
33	290	247	41	2		3	0	583
34	322	203	9	1		5	0	540
34A	243	251	16	3		4	0	517
35	417	201	55	3		0	0	676
36	424	194	4	2		1	0	625
37	122	210	71	1		2	0	406
37A	176	203	121	1		1	0	502
38	97	291	84	1		0	0	473
38A	276	149	13	2		4	0	444
39	149	221	47	3		3	0	423
39A	84	245	129	1		4	0	463
40	84	170	133	1		0	0	388
40A	115	263	33	3		2	0	416
41	172	214	41	3		3	0	433
41A	274	147	9	2		3	0	435
42	356	123	7	2		4	0	492
42A	342	131	27	1		6	0	507
43	151	207	34	2		0	0	394
43A	182	208	8	3		2	0	403
44	285	278	34	14		3	0	614
45	286	168	13	5		6	0	478
45A	246	228	4	4		4	0	486

Contd....

## Polling Station Level Election Results

### Winner, Runner-up and 3rd Party Position & Winning Margin According to Polling Stations in Manjeri Assembly in Assembly Election (AE) under Malappuram Parliamentary Constituency in Kerala (2021)

Polling Station Number	Winner Party	Winner Votes (%)	Runner-up Party	Runner-up Votes (%)	Winning Margin Votes (%)	Third Party	Third Party Votes (%)	Other Votes (%)
46	CPI	250 (48.83)	IUML	233 (45.51)	17 (3.32)	BJP	19 (3.71)	10 (1.95)
46A	IUML	376 (71.35)	CPI	129 (24.48)	247 (46.87)	BJP	16 (3.04)	6 (1.14)
47	IUML	231 (43.1)	CPI	202 (37.69)	29 (5.41)	BJP	99 (18.47)	4 (0.75)
47A	CPI	340 (56.76)	IUML	222 (37.06)	118 (19.7)	BJP	34 (5.68)	3 (0.5)
48	CPI	234 (63.93)	IUML	124 (33.88)	110 (30.05)	BJP	6 (1.64)	2 (0.55)
48A	CPI	218 (56.48)	IUML	158 (40.93)	60 (15.55)	BJP	4 (1.04)	6 (1.55)
49	IUML	251 (53.63)	CPI	206 (44.02)	45 (9.61)	IND (PA)	5 (1.07)	6 (1.28)
49A	IUML	293 (55.49)	CPI	218 (41.29)	75 (14.2)	BJP	11 (2.08)	6 (1.14)
50	IUML	262 (46.87)	CPI	240 (42.93)	22 (3.94)	BJP	54 (9.66)	3 (0.54)
51	IUML	319 (50)	CPI	295 (46.24)	24 (3.76)	BJP	17 (2.66)	7 (1.1)
52	IUML	335 (70.08)	CPI	137 (28.66)	198 (41.42)	BJP	5 (1.05)	1 (0.21)
52A	IUML	347 (64.14)	CPI	162 (29.94)	185 (34.2)	BJP	26 (4.81)	6 (1.11)
53	IUML	241 (48.69)	CPI	216 (43.64)	25 (5.05)	BJP	29 (5.86)	9 (1.82)
53A	IUML	252 (52.28)	CPI	181 (37.55)	71 (14.73)	BJP	37 (7.68)	12 (2.49)
54	CPI	290 (53.21)	IUML	239 (43.85)	51 (9.36)	BJP	15 (2.75)	1 (0.18)
54A	IUML	308 (57.68)	CPI	205 (38.39)	103 (19.29)	BJP	18 (3.37)	3 (0.56)
55	IUML	218 (45.8)	CPI	197 (41.39)	21 (4.41)	BJP	58 (12.18)	3 (0.63)
55A	CPI	228 (44.44)	IUML	168 (32.75)	60 (11.69)	BJP	109 (21.25)	8 (1.56)
56	CPI	331 (65.16)	IUML	111 (21.85)	220 (43.31)	BJP	60 (11.81)	6 (1.18)
56A	CPI	293 (56.35)	IUML	135 (25.96)	158 (30.39)	BJP	79 (15.19)	13 (2.5)
57	CPI	204 (51.13)	IUML	180 (45.11)	24 (6.02)	BJP	11 (2.76)	4 (1)
57A	IUML	217 (58.49)	CPI	124 (33.42)	93 (25.07)	BJP	25 (6.74)	5 (1.35)
58	CPI	221 (57.85)	IUML	146 (38.22)	75 (19.63)	BJP	12 (3.14)	3 (0.79)
58A	CPI	210 (50.6)	IUML	192 (46.27)	18 (4.33)	BJP	11 (2.65)	2 (0.48)
59	CPI	231 (48.94)	IUML	199 (42.16)	32 (6.78)	BJP	33 (6.99)	9 (1.91)
59A	CPI	292 (55.83)	IUML	204 (39.01)	88 (16.82)	BJP	25 (4.78)	2 (0.38)
60	CPI	376 (51.44)	IUML	286 (39.12)	90 (12.32)	BJP	62 (8.48)	7 (0.96)
61	IUML	197 (48.4)	CPI	168 (41.28)	29 (7.12)	BJP	38 (9.34)	4 (0.98)
61A	CPI	216 (48.54)	IUML	153 (34.38)	63 (14.16)	BJP	69 (15.51)	7 (1.57)
62	CPI	366 (49.46)	IUML	262 (35.41)	104 (14.05)	BJP	109 (14.73)	3 (0.41)
63	CPI	396 (52.38)	IUML	294 (38.89)	102 (13.49)	BJP	55 (7.28)	11 (1.46)
64	IUML	214 (50.47)	CPI	190 (44.81)	24 (5.66)	BJP	10 (2.36)	10 (2.36)
64A	IUML	238 (55.87)	CPI	161 (37.79)	77 (18.08)	BJP	13 (3.05)	14 (3.29)
65	CPI	215 (48.86)	IUML	123 (27.95)	92 (20.91)	BJP	90 (20.45)	12 (2.73)
65A	CPI	213 (42.77)	IUML	198 (39.76)	15 (3.01)	BJP	78 (15.66)	9 (1.81)

Contd....

## Socio-Economic Amenities - Rural

### Access to Education Facilities

Particulars	Number of Villages (% of Population)				
	Available	Not Available	If Not Available (Distance of Nearest Facility)		
			A	B	C
Govt. Primary School	9 (100)	0 (0)	0 (0)	0 (0)	0 (0)
Private Primary School	8 (91)	1 (9)	0 (0)	0 (0)	0 (0)
Govt. Middle School	8 (91)	1 (9)	0 (0)	0 (0)	0 (0)
Private Middle School	7 (78)	2 (22)	0 (0)	0 (0)	0 (0)
Govt. Secondary School	5 (55)	4 (45)	2 (22)	0 (0)	0 (0)
Private Secondary School	4 (48)	5 (52)	0 (0)	0 (0)	0 (0)
Govt. Senior Secondary School	3 (33)	6 (67)	4 (41)	0 (0)	1 (14)
Private Senior Secondary School	2 (25)	7 (75)	0 (0)	0 (0)	0 (0)
Govt. Arts and Science Degree College	0 (0)	9 (100)	0 (0)	1 (12)	3 (32)
Private Arts and Science Degree College	3 (32)	6 (68)	1 (10)	0 (0)	1 (13)
Govt. Engineering College	0 (0)	9 (100)	0 (0)	0 (0)	0 (0)
Private Engineering College	0 (0)	9 (100)	0 (0)	2 (26)	7 (74)
Govt. Medicine College	0 (0)	9 (100)	0 (0)	0 (0)	2 (19)
Private Medicine College	0 (0)	9 (100)	0 (0)	1 (12)	6 (69)
Govt. Management Institute	0 (0)	9 (100)	0 (0)	0 (0)	6 (66)
Private Management Institute	0 (0)	9 (100)	0 (0)	1 (9)	2 (24)
Govt. Polytechnic	0 (0)	9 (100)	0 (0)	1 (12)	8 (88)
Private Polytechnic	0 (0)	9 (100)	0 (0)	0 (0)	0 (0)
Govt. Vocational Training School/ITI	1 (11)	8 (89)	1 (13)	2 (22)	3 (31)
Private Vocational Training School/ITI	0 (0)	9 (100)	0 (0)	0 (0)	2 (22)
Govt. Non Formal Training Centre	1 (10)	8 (90)	0 (0)	0 (0)	7 (81)
Private Non Formal Training Centre	0 (0)	9 (100)	0 (0)	0 (0)	1 (9)
Govt. School For Disabled	0 (0)	9 (100)	0 (0)	0 (0)	4 (41)
Private School For Disabled	0 (0)	9 (100)	0 (0)	0 (0)	5 (59)
Government Others	0 (0)	9 (100)	0 (0)	2 (21)	6 (69)
Private Others	0 (0)	9 (100)	0 (0)	0 (0)	1 (10)

Note : Distance A : Less than 5 km; B : Between 5-10 km; C : 10+ km.; Source : Data Analysis is based on 2011 Census.

## DISCLAIMER

The Terms of Use and Disclaimer of Datanet India Private Limited (hereinafter referred to as "Datanet") for use of this analysis report of **Manjeri Assembly Constituency (Manjeri Vidhan Sabha)** :-

1. **Assembly Factbook™** is a Registered Trade Mark owned by Datanet.
2. All the maps are sketched and graphical representation only and have not been drawn to the scale and also not to represent the actual geographical area or boundary of the unit.
3. The data for the aforesaid analysis is based on authentic sources and has been culled from the various publications of Census, CSO and NSSO for district and block level data, various central and state government departments, Central & State Elections Commissions and the concerned Returning Officers' releases, Electoral Rolls, Election results and allied publications, internal assessment, surveys, estimates and analysis. Therefore, certain adjustment of data at micro level may have been done to arrive closer to the macro data.
4. Data have been provided on an "As Is" and "As AVAILABLE" basis
5. The colours shown in the maps or diagram and charts of a particular party, alliance or AC are indicative and do not represent them.
6. This publication which includes maps, sheets, graphs and data would be the property under copyright of Datanet only. The user may use these for its internal study, analysis and research purposes. It's public display, re-selling or any commercial uses by the user are not allowed.
7. Datanet has taken due care and caution in compilation and processing of data and allied information, but does not guarantee the accuracy, adequacy or completeness of any information/analysis and will be not responsible for any errors or omissions or for the results obtained from the use of such information/analysis.
8. All the contents for the publication have been culled from various authentic sources and Datanet reasonably believes such sources to be reliable, but does not make any representations, express or implied as to the accuracy or fitness of use of such information. The information or contents of the information/analysis do not constitute advice and should not be relied upon in making (or refraining from making) any decision. Any reliance placed upon the information provided by Datanet is the sole responsibility and strictly at the user's risk.
9. In no event will Datanet be liable for any damages (including, without limitation, damages for loss of business projects, or loss of profits) arising in contract, tort or otherwise from the use of or inability to use any of its contents, or from any action taken (or refrained from being taken) as a result of using the analysis or any of its contents. Datanet its directors, owners, editors, officials, employees, distributor and agents or any associate will not be liable for any errors in the information contained or any consequences arising from the use of the contents of the provided information/analysis.
10. If any provision of these terms and conditions is held invalid or illegal or unenforceable for any reason by any court of competent jurisdiction, such provision shall be severed and the remainder of provisions of the terms and conditions shall continue in full force and effect as if the Term of Use had been executed with the invalid, illegal or unenforceable provision eliminated.
11. If there are any discrepancies in the information provided, please bring it to attention of Datanet for suitable rectification measures.

**Buy Online This Complete Book At  
Datanet India eBooks Store**

[www.indiastatpublications.com](http://www.indiastatpublications.com)

or go directly at

[http://www.indiastatpublications.com/  
Assembly\\_factbook/Kerala/Malappuram/ Manjeri](http://www.indiastatpublications.com/Assembly_factbook/Kerala/Malappuram/Manjeri)

 **i** **india**stat**elections**

