



Kerala

Assembly Factbook™

Mankada Assembly Constituency



Key Electoral Data of Mankada
Assembly Constituency (Vidhan Sabha)

Kerala

Assembly Factbook™

Mankada Assembly Constituency



Mankada Vidhan Sabha

Editor & Director

Dr. R.K. Thukral

Research Editor

Dr. Shafeeq Rahman

Compiled, Researched and Published by Datanet India Pvt. Ltd.

D-100, 1st Floor,

Okhla Industrial Area, Phase-I,
New Delhi- 110020.

Ph.: 91-11- 43580781-84

Email : support@indiastatpublications.com

Website : www.indiastatelections.com

Online Book Store :

www.indiastatpublications.com

Report No. : AFB/KR-039-0125

ISBN : 978-93-5313-577-5

First Edition : January, 2018

Eighth Updated Edition : January, 2025

Price : Rs.11500/-

US\$ 310

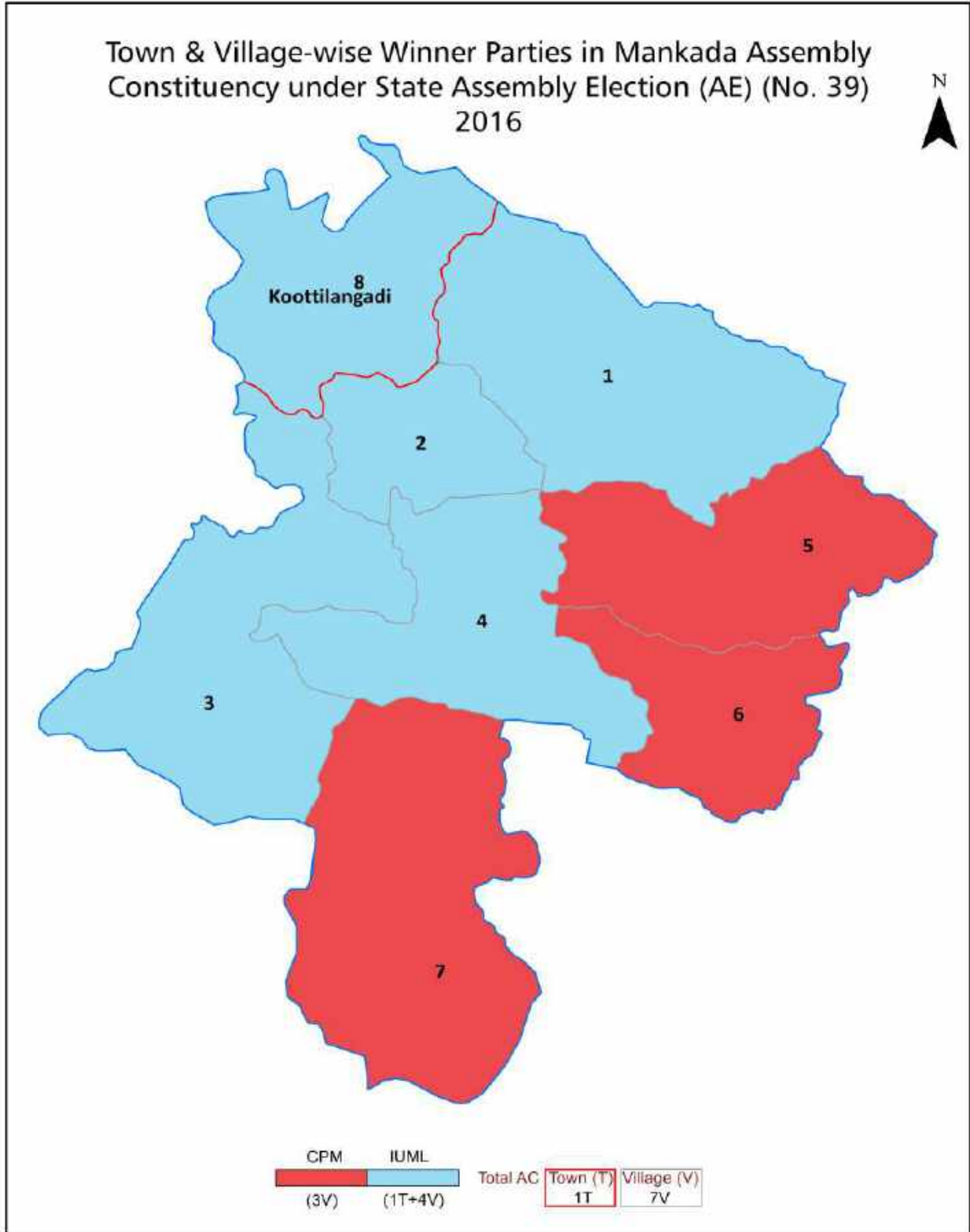
© **Datanet India Pvt. Ltd.**

All rights reserved. No part of this book may be reproduced, stored in a retrieval system or transmitted in any form or by any means, mechanical photocopying, photographing, scanning, recording or otherwise without the prior written permission of the publisher. Please refer to Disclaimer at page no. 214 for the use of this publication.

Printed in India

No.	Particulars	Page No.
	Introduction	
1	Assembly Constituency - (Vidhan Sabha) at a Glance Features of Assembly as per Delimitation Commission of India (2008)	1-2
	Location and Political Maps	
2	Location Map Boundaries of Assembly Constituency - (Vidhan Sabha) in District Boundaries of Assembly Constituency under Parliamentary Constituency - (Lok Sabha) Town & Village-wise Winner Parties- 2024, 2021, 2019, 2016, 2014 and 2011	3-10
	Administrative Setup (2011)	
3	District Sub-district Towns Villages Inhabited Villages Uninhabited Villages Village Panchayat Intermediate Panchayat	11-12
	Demographics (2011)	
4	Population Households Rural/Urban Population Towns and Villages by Population Size Sex Ratio (Total & 0-6 Years) Religious Population Social Population Literacy Rate	13-14
	Electoral Features	
5	Important Dates of Last Elections Held Electors by Gender Service Electors Voters Voters Turnout Polling Stations & Average Number of Electors per Polling Station Electors by Age Group Present Elected Representatives	15-26
	Historical Summary Election Results	
6	Vote Share of Major Parties Winning Margin (Number & Percentage) Polarity of Parties Summary Result of Assembly Segment of Parliamentary Elections 2024, 2019, 2014, 2009, 2004 and 1999 Summary Result of Assembly Elections 2021, 2016, 2011, 2006, 2001, 1996, 1991, 1987, 1982, 1980, 1977, 1970, 1967, 1965, 1960 and 1957	27-51
	Polling Station Level Election Results	
7	Name and Number of Polling Station 2024, 2021, 2019, 2016, 2014 and 2011 Polling Station-wise Electors, Voters & Voters Turnout 2024, 2021, 2019, 2016, 2014 and 2011 Polling Station wise Elections Results 2024, 2021, 2019, 2016, 2014 and 2011	52-193
	Share of Assembly Constituency	
8	Share of Assembly Constituency - (Vidhan Sabha) in State, District and Parliamentary Constituency - (Lok Sabha)	194
	Socio-Economic Amenities (2011)	
9	Access to Administrative Units Agricultural, Manufacturing and Industrial Commodities Demographic Indicators Education Health & Manpower Drinking Water Supply Sanitation Entertainment and Recreations Infrastructure Power Food Allocation Distribution and Marketing of Agriculture Commodities Infrastructure Transport and Road Infrastructure Communication Banking and Financial Services Land Use Irrigation Source	196-210
10	Abbreviation & Sources	212
11	Disclaimer	214

Location & Political Map



Administrative Setup

List of Village Panchayat & Intermediate Panchayat (Block) Name - 2011

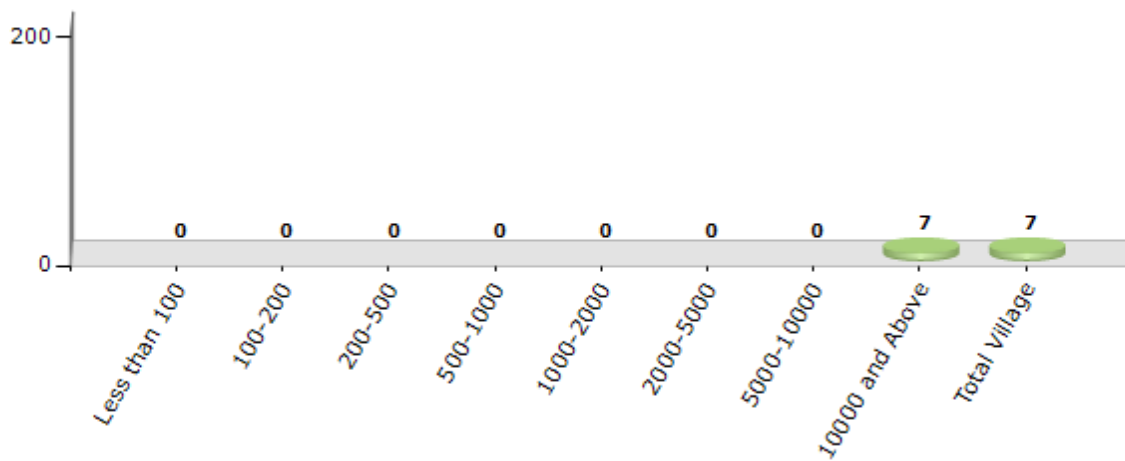
Village Name	Village Panchayat Name	Intermediate Panchayat Name
Angadippuram	Angadippuram	Mankada
Kuruva	Kuruva	Mankada
Mankada	Mankada	Mankada
Moorkkanad	Moorkkanad	Mankada
Puzhakkattiri	Puzhakkattiri	Mankada
Vadakkangara	Makkaraparamba	Mankada
Valambur	Angadippuram	Mankada

Demographics

Number of Villages by Population Size - 2011

Less than 100	100-200	200-500	500-1000	1000-2000	2000-5000	5000-10000	10000 and Above	Total Village
0	0	0	0	0	0	0	7	7

Number of Villages by Population Size - 2011



Number of Towns by Population Size - 2011

Less than 4999	5000-9999	10000-19999	20000-49999	50000-99999	100000 and Above	Total Town
0	0	0	1	0	0	1

Number of Towns by Population Size - 2011



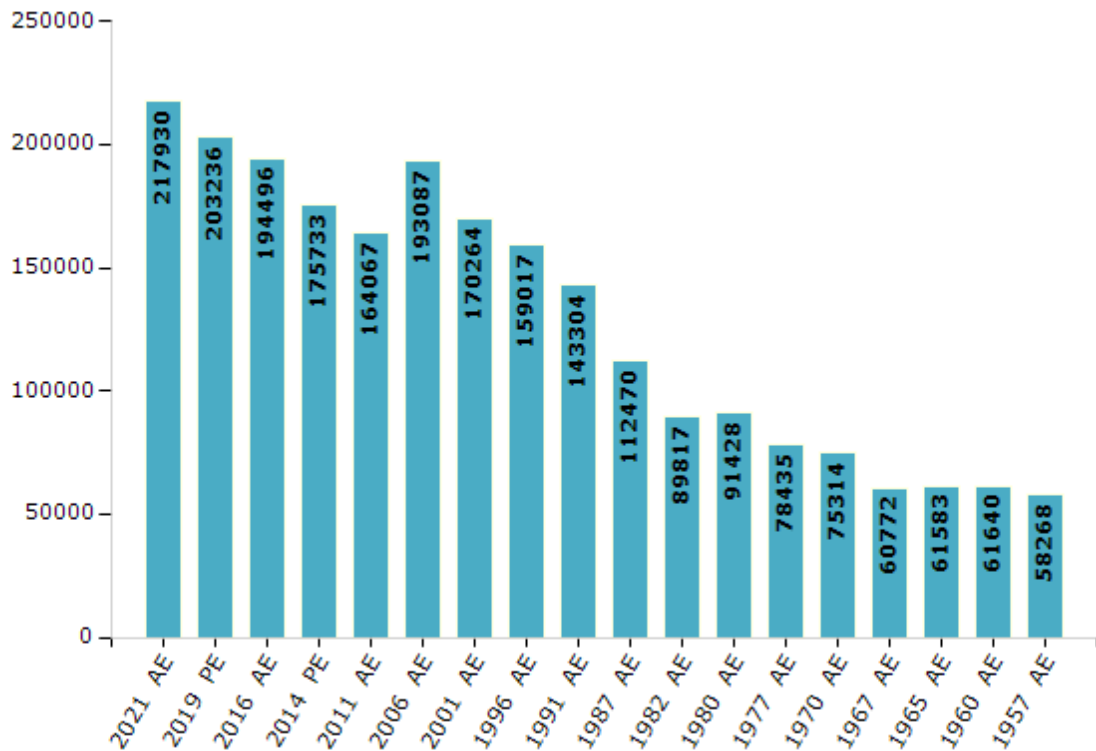
Electoral Features

Electors by Male & Female

Year	Male	Female	Others	Total
2021 AE	107478	110452	0	217930
2019 PE	100947	102288	1	203236
2016 AE	94865	99631	0	194496
2014 PE	85977	89756	0	175733
2011 AE	79104	84963	0	164067
2009 PE	-	-	-	-
2006 AE	93781	99306	-	193087
2004 PE	-	-	-	-
2001 AE	83332	86932	-	170264
1999 PE	-	-	-	-
1996 AE	77256	81761	-	159017

Year	Male	Female	Others	Total
1991 AE	71263	72041	-	143304
1987 AE	55405	57065	-	112470
1982 AE	43222	46595	-	89817
1980 AE	44193	47235	-	91428
1977 AE	37657	40778	-	78435
1970 AE	37116	38198	-	75314
1967 AE	-	-	-	60772
1965 AE	-	-	-	61583
1960 AE	-	-	-	61640
1957 AE	-	-	-	58268

Number of Electors



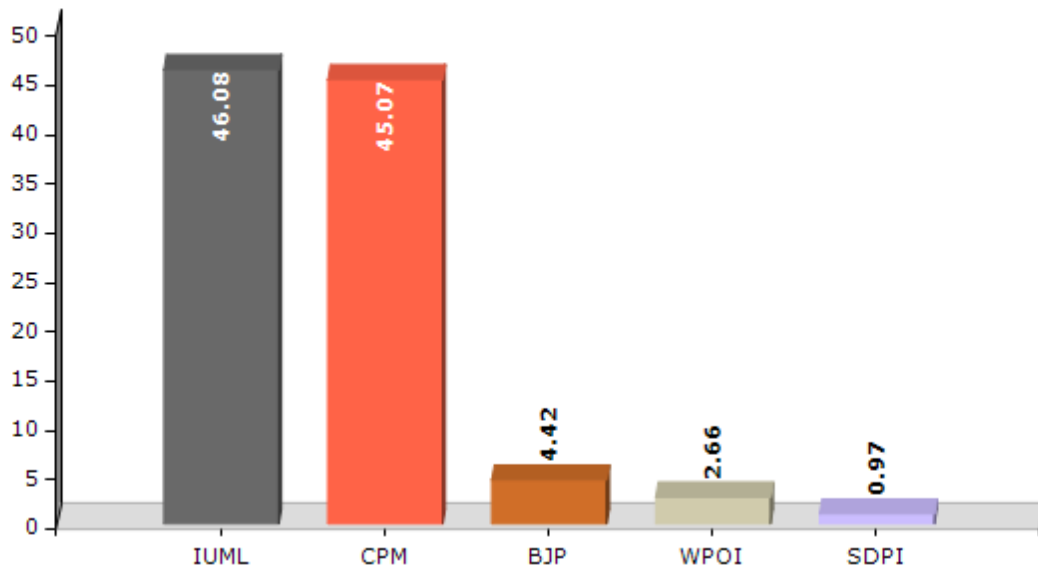
Note : AE : Assembly Election, PE : Assembly Segment of Parliamentary Election

Historical Summary Election Results

Summary Result of Assembly Election - 2016

Candidate Name	Party	Votes	Votes %
T A Ahammed Kabeer	IUML	69165	46.08
Adv. T K Rasheed Ali	CPM	67657	45.07
B Ratheesh	BJP	6641	4.42
Hameed Vaniyambalam	WPOI	3999	2.66
A A Raheem	SDPI	1456	0.97
O T Shihab	PDP	273	0.18
Ahamed Kabeer Muttengadan	IND	218	0.15
M.K Ahammedul Kabeer	IND	119	0.08
Anwar Shakeel Omar	IND	92	0.06
	NOTA	479	0.32

Votes Percentage of Top Parties - 2016



Polling Station Level Election Results

Number and Name of Polling Stations (PS) (2021)

Number of Polling Stations	Name of Polling Stations	Number of Polling Stations	Name of Polling Stations
1	Aided Mappila Lower Primary School Padinhattummuri (West Side)	12	Government Lower Primary School Padinhattummuri (South Side)
1A	Aided Mappila Lower Primary School Padinhattummuri (West Side)	12A	Government Lower Primary School Padinhattummuri (South Side)
2	Ihiya UI Uloom Madrassa Unnathala	13	Aided Mappila Lower Primary School Munhakulam
2A	Ihiya UI Uloom Madrassa Unnathala	13A	Aided Mappila Lower Primary School Munhakulam
3	Aided Mappila Lower Primary School, Kavalappara, Koottilangadi	14	Government Lower Primary School, Vallikkapatta
3A	Aided Mappila Lower Primary School, Kavalappara, Koottilangadi	14A	Government Lower Primary School, Vallikkapatta
4	Noorul Huda Madrassa, Vallikkapatta (Lower Block)	15	Ansarul Islam Madrassa Kootilangadi
4A	Noorul Huda Madrassa, Vallikkapatta (Lower Block)	15A	Ansarul Islam Madrassa Kootilangadi
5	Noorul Huda Madrassa, Vallikkapatta (Upper Block)	16	Almadrasathul Islamiya Kadungooth
5A	Noorul Huda Madrassa, Vallikkapatta (Upper Block)	16A	Almadrasathul Islamiya Kadungooth
6	Government Upper Primary School, Mankadapallipuram	17	Noorul Huda Madrassa Paradi
6A	Government Upper Primary School, Mankadapallipuram	17A	Noorul Huda Madrassa Paradi
7	Government Higher Secondary School, Mankadapallipuram (West Side)	18	Muneerul Islam Madrassa Vazhakkattiri
7A	Government Higher Secondary School, Mankadapallipuram (West Side)	18A	Muneerul Islam Madrassa Vazhakkattiri
8	Madari Jul Uloom Madrasa, Pattiyilparamba	19	Aided Mappila Lower Primary School Parambatauparamba (West Side)
8A	Madari Jul Uloom Madrasa, Pattiyilparamba	19A	Aided Mappila Lower Primary School Parambatauparamba (West Side)
9	Government Higher Secondary School Mankadapallipuram (North Side)	20	Sirajul Hudha Madrassa Kadoopuram Melkulamb
9A	Government Higher Secondary School Mankadapallipuram (North Side)	20A	Sirajul Hudha Madrassa Kadoopuram Melkulamb
10	Government Higher Secondary School Mankadapallipuram (South Side)	21	Aided Mappila Lower Primary School Parambatuparamba (East Side)
11	Government Lower Primary School, Padinhattumuri	22	Moideenkutty Smaraka Upper Primary School Kozhinjil (North Building South Side)
11A	Government Lower Primary School, Padinhattumuri	22A	Moideenkutty Smaraka Upper Primary School Kozhinjil (North Building South Side)

Contd....

Polling Station Level Election Results

Polling Station-wise Votes Secured by Overall Top Five Parties in Mankada Assembly in Assembly Election (AE) under Malappuram Parliamentary Constituency in Kerala (2021)

Number of Polling Station	Winner - Manjalamkuzhi Ali (IUML)	Runner-up - Adv. T.K. Rasheedali (CPI(M))	3rd - Sajesh Elayil (BJP)	4th - Ali S/O Musthafa (IND)	5th - Ali S/O Alavi Haji (IND)	NOTA	Other	Total Votes Secured
19	311	186	3	3	0	4	1	508
19A	304	169	8	3	1	4	1	490
20	241	188	1	1	0	1	0	432
20A	274	243	4	1	0	3	1	526
21	256	206	4	1	1	2	0	470
22	243	170	8	0	0	0	1	422
22A	262	200	12	0	0	2	2	478
23	226	197	2	1	0	1	0	427
23A	228	190	1	2	1	0	0	422
24	290	283	5	2	0	2	1	583
24A	287	273	2	0	0	2	0	564
25	486	322	6	3	1	1	1	820
26	291	189	10	0	0	4	2	496
26A	296	223	8	2	0	2	2	533
27	260	210	8	0	0	1	1	480
27A	336	147	1	1	0	0	2	487
28	326	150	3	0	0	1	1	481
28A	290	150	1	1	3	1	1	447
29	208	272	31	0	1	2	0	514
29A	225	270	6	0	0	0	1	502
30	315	180	11	0	0	1	0	507
30A	206	283	30	0	3	1	0	523
31	469	156	9	1	1	0	1	637
31A	391	183	4	1	0	1	0	580
32	169	320	13	1	1	0	1	505
32A	199	249	30	1	0	2	1	482
33	157	281	29	0	2	2	1	472
33A	154	296	37	0	0	2	0	489
34	297	163	9	2	1	2	0	474
34A	251	258	11	2	0	1	0	523
35	358	160	11	4	0	3	0	536
35A	306	234	7	0	0	1	0	548
36	244	226	12	0	0	0	1	483
36A	257	312	2	2	1	3	1	578
37	289	211	2	1	0	0	1	504

Contd....

Polling Station Level Election Results

Winner, Runner-up and 3rd Party Position & Winning Margin According to Polling Stations in Mankada Assembly in Assembly Election (AE) under Malappuram Parliamentary Constituency in Kerala (2021)

Polling Station Number	Winner Party	Winner Votes (%)	Runner-up Party	Runner-up Votes (%)	Winning Margin Votes (%)	Third Party	Third Party Votes (%)	Other Votes (%)
37A	IUML	313 (68.19)	CPI(M)	137 (29.85)	176 (38.34)	BJP	5 (1.09)	4 (0.87)
38	IUML	277 (55.18)	CPI(M)	210 (41.83)	67 (13.35)	BJP	9 (1.79)	6 (1.2)
38A	IUML	326 (68.63)	CPI(M)	142 (29.89)	184 (38.74)	BJP	5 (1.05)	2 (0.42)
39	IUML	293 (50.96)	CPI(M)	264 (45.91)	29 (5.05)	BJP	14 (2.43)	4 (0.7)
39A	IUML	308 (55.1)	CPI(M)	242 (43.29)	66 (11.81)	IND (AH)	4 (0.72)	5 (0.89)
40	IUML	254 (50.8)	CPI(M)	236 (47.2)	18 (3.6)	BJP	3 (0.6)	7 (1.4)
40A	IUML	352 (73.03)	CPI(M)	126 (26.14)	226 (46.89)	BJP	0 (0)	4 (0.83)
41	CPI(M)	301 (55.84)	IUML	189 (35.06)	112 (20.78)	BJP	45 (8.35)	4 (0.74)
41A	CPI(M)	323 (60.49)	IUML	159 (29.78)	164 (30.71)	BJP	48 (8.99)	4 (0.75)
42	CPI(M)	427 (56.41)	IUML	303 (40.03)	124 (16.38)	BJP	23 (3.04)	4 (0.53)
43	CPI(M)	291 (64.96)	IUML	129 (28.79)	162 (36.17)	BJP	24 (5.36)	4 (0.89)
43A	CPI(M)	250 (58.41)	IUML	141 (32.94)	109 (25.47)	BJP	33 (7.71)	4 (0.93)
44	CPI(M)	263 (53.67)	IUML	170 (34.69)	93 (18.98)	BJP	52 (10.61)	5 (1.02)
44A	CPI(M)	290 (51.6)	IUML	218 (38.79)	72 (12.81)	BJP	48 (8.54)	6 (1.07)
45	CPI(M)	218 (45.99)	IUML	201 (42.41)	17 (3.58)	BJP	50 (10.55)	5 (1.05)
45A	IUML	229 (50.44)	CPI(M)	205 (45.15)	24 (5.29)	BJP	13 (2.86)	7 (1.54)
46	IUML	292 (59.47)	CPI(M)	189 (38.49)	103 (20.98)	BJP	3 (0.61)	7 (1.43)
46A	IUML	258 (55.01)	CPI(M)	200 (42.64)	58 (12.37)	BJP	6 (1.28)	5 (1.07)
47	IUML	293 (48.75)	CPI(M)	280 (46.59)	13 (2.16)	BJP	21 (3.49)	7 (1.16)
47A	IUML	312 (52.35)	CPI(M)	266 (44.63)	46 (7.72)	BJP	12 (2.01)	6 (1.01)
48	IUML	352 (61.65)	CPI(M)	202 (35.38)	150 (26.27)	BJP	11 (1.93)	6 (1.05)
48A	IUML	317 (54.56)	CPI(M)	254 (43.72)	63 (10.84)	BJP	4 (0.69)	6 (1.03)
49	IUML	279 (51.96)	CPI(M)	235 (43.76)	44 (8.2)	BJP	18 (3.35)	5 (0.93)
49A	IUML	317 (55.23)	CPI(M)	241 (41.99)	76 (13.24)	BJP	12 (2.09)	4 (0.7)
50	IUML	343 (64.11)	CPI(M)	175 (32.71)	168 (31.4)	BJP	12 (2.24)	5 (0.93)
50A	IUML	361 (55.11)	CPI(M)	287 (43.82)	74 (11.29)	IND (A)	3 (0.46)	4 (0.61)
51	IUML	323 (60.6)	CPI(M)	201 (37.71)	122 (22.89)	IND (A)	3 (0.56)	6 (1.13)
51A	IUML	338 (56.9)	CPI(M)	240 (40.4)	98 (16.5)	IND (A)	7 (1.18)	9 (1.52)
52	IUML	278 (54.19)	CPI(M)	206 (40.16)	72 (14.03)	BJP	19 (3.7)	10 (1.95)
52A	IUML	326 (60.71)	CPI(M)	208 (38.73)	118 (21.98)	IND (R)	1 (0.19)	2 (0.37)
53	IUML	408 (52.11)	CPI(M)	359 (45.85)	49 (6.26)	BJP	14 (1.79)	2 (0.26)
54	IUML	258 (56.21)	CPI(M)	186 (40.52)	72 (15.69)	BJP	7 (1.53)	8 (1.74)
54A	IUML	307 (65.6)	CPI(M)	141 (30.13)	166 (35.47)	BJP	15 (3.21)	5 (1.07)
55	IUML	255 (59.58)	CPI(M)	155 (36.21)	100 (23.37)	BJP	16 (3.74)	2 (0.47)
55A	IUML	268 (58.26)	CPI(M)	178 (38.7)	90 (19.56)	BJP	13 (2.83)	1 (0.22)

Contd....

Socio-Economic Amenities - Rural

Access to Education Facilities

Particulars	Number of Villages (% of Population)				
	Available	Not Available	If Not Available (Distance of Nearest Facility)		
			A	B	C
Govt. Primary School	6 (83)	1 (17)	0 (0)	0 (0)	0 (0)
Private Primary School	7 (100)	0 (0)	0 (0)	0 (0)	0 (0)
Govt. Middle School	4 (56)	3 (44)	0 (0)	0 (0)	0 (0)
Private Middle School	7 (100)	0 (0)	0 (0)	0 (0)	0 (0)
Govt. Secondary School	4 (56)	3 (44)	0 (0)	0 (0)	0 (0)
Private Secondary School	7 (100)	0 (0)	0 (0)	0 (0)	0 (0)
Govt. Senior Secondary School	4 (56)	3 (44)	0 (0)	0 (0)	0 (0)
Private Senior Secondary School	4 (62)	3 (38)	0 (0)	0 (0)	0 (0)
Govt. Arts and Science Degree College	0 (0)	7 (100)	0 (0)	2 (27)	2 (33)
Private Arts and Science Degree College	3 (41)	4 (59)	0 (0)	0 (0)	0 (0)
Govt. Engineering College	0 (0)	7 (100)	0 (0)	0 (0)	0 (0)
Private Engineering College	0 (0)	7 (100)	0 (0)	2 (27)	5 (73)
Govt. Medicine College	0 (0)	7 (100)	0 (0)	0 (0)	2 (24)
Private Medicine College	1 (13)	6 (87)	1 (17)	2 (28)	1 (18)
Govt. Management Institute	0 (0)	7 (100)	0 (0)	1 (14)	4 (59)
Private Management Institute	0 (0)	7 (100)	1 (9)	0 (0)	1 (18)
Govt. Polytechnic	1 (13)	6 (87)	1 (14)	2 (31)	3 (42)
Private Polytechnic	0 (0)	7 (100)	0 (0)	0 (0)	0 (0)
Govt. Vocational Training School/ITI	2 (23)	5 (77)	1 (18)	1 (14)	0 (0)
Private Vocational Training School/ITI	1 (15)	6 (85)	1 (13)	0 (0)	1 (17)
Govt. Non Formal Training Centre	1 (14)	6 (86)	0 (0)	0 (0)	0 (0)
Private Non Formal Training Centre	0 (0)	7 (100)	2 (33)	2 (23)	2 (30)
Govt. School For Disabled	0 (0)	7 (100)	0 (0)	1 (15)	0 (0)
Private School For Disabled	1 (17)	6 (83)	0 (0)	2 (23)	3 (45)
Government Others	0 (0)	7 (100)	0 (0)	1 (18)	2 (24)
Private Others	2 (27)	5 (73)	0 (0)	1 (14)	1 (17)

Note : Distance A : Less than 5 km; B : Between 5-10 km; C : 10+ km.; Source : Data Analysis is based on 2011 Census.

DISCLAIMER

The Terms of Use and Disclaimer of Datanet India Private Limited (hereinafter referred to as "Datanet") for use of this analysis report of **Mankada Assembly Constituency (Mankada Vidhan Sabha)** :-

1. **Assembly Factbook™** is a Registered Trade Mark owned by Datanet.
2. All the maps are sketched and graphical representation only and have not been drawn to the scale and also not to represent the actual geographical area or boundary of the unit.
3. The data for the aforesaid analysis is based on authentic sources and has been culled from the various publications of Census, CSO and NSSO for district and block level data, various central and state government departments, Central & State Elections Commissions and the concerned Returning Officers' releases, Electoral Rolls, Election results and allied publications, internal assessment, surveys, estimates and analysis. Therefore, certain adjustment of data at micro level may have been done to arrive closer to the macro data.
4. Data have been provided on an "As Is" and "As AVAILABLE" basis
5. The colours shown in the maps or diagram and charts of a particular party, alliance or AC are indicative and do not represent them.
6. This publication which includes maps, sheets, graphs and data would be the property under copyright of Datanet only. The user may use these for its internal study, analysis and research purposes. It's public display, re-selling or any commercial uses by the user are not allowed.
7. Datanet has taken due care and caution in compilation and processing of data and allied information, but does not guarantee the accuracy, adequacy or completeness of any information/analysis and will be not responsible for any errors or omissions or for the results obtained from the use of such information/analysis.
8. All the contents for the publication have been culled from various authentic sources and Datanet reasonably believes such sources to be reliable, but does not make any representations, express or implied as to the accuracy or fitness of use of such information. The information or contents of the information/analysis do not constitute advice and should not be relied upon in making (or refraining from making) any decision. Any reliance placed upon the information provided by Datanet is the sole responsibility and strictly at the user's risk.
9. In no event will Datanet be liable for any damages (including, without limitation, damages for loss of business projects, or loss of profits) arising in contract, tort or otherwise from the use of or inability to use any of its contents, or from any action taken (or refrained from being taken) as a result of using the analysis or any of its contents. Datanet its directors, owners, editors, officials, employees, distributor and agents or any associate will not be liable for any errors in the information contained or any consequences arising from the use of the contents of the provided information/analysis.
10. If any provision of these terms and conditions is held invalid or illegal or unenforceable for any reason by any court of competent jurisdiction, such provision shall be severed and the remainder of provisions of the terms and conditions shall continue in full force and effect as if the Term of Use had been executed with the invalid, illegal or unenforceable provision eliminated.
11. If there are any discrepancies in the information provided, please bring it to attention of Datanet for suitable rectification measures.

**Buy Online This Complete Book At
Datanet India eBooks Store**

www.indiastatpublications.com

or go directly at

[http://www.indiastatpublications.com/
Assembly_factbook/Kerala/Malappuram/ Mankada](http://www.indiastatpublications.com/Assembly_factbook/Kerala/Malappuram/Mankada)

  **india**stat**elections**

