



Kerala

Assembly Factbook™

Perinthalmanna Assembly Constituency



Key Electoral Data of Perinthalmanna
Assembly Constituency (Vidhan Sabha)

Kerala

Assembly Factbook™

Perinthalmanna Assembly Constituency



Perinthalmanna Vidhan Sabha

Editor & Director

Dr. R.K. Thukral

Research Editor

Dr. Shafeeq Rahman

**Compiled, Researched and Published by
Datanet India Pvt. Ltd.**

D-100, 1st Floor,

Okhla Industrial Area, Phase-I,

New Delhi- 110020.

Ph.: 91-11- 43580781-84

Email : support@indiastatpublications.com

Website : www.indiastatelections.com

Online Book Store :

www.indiastatpublications.com

Report No. : AFB/KR-038-0125

ISBN : 978-93-5313-594-2

First Edition : January, 2018

Eighth Updated Edition : January, 2025

Price : Rs.11500/-

US\$ 310

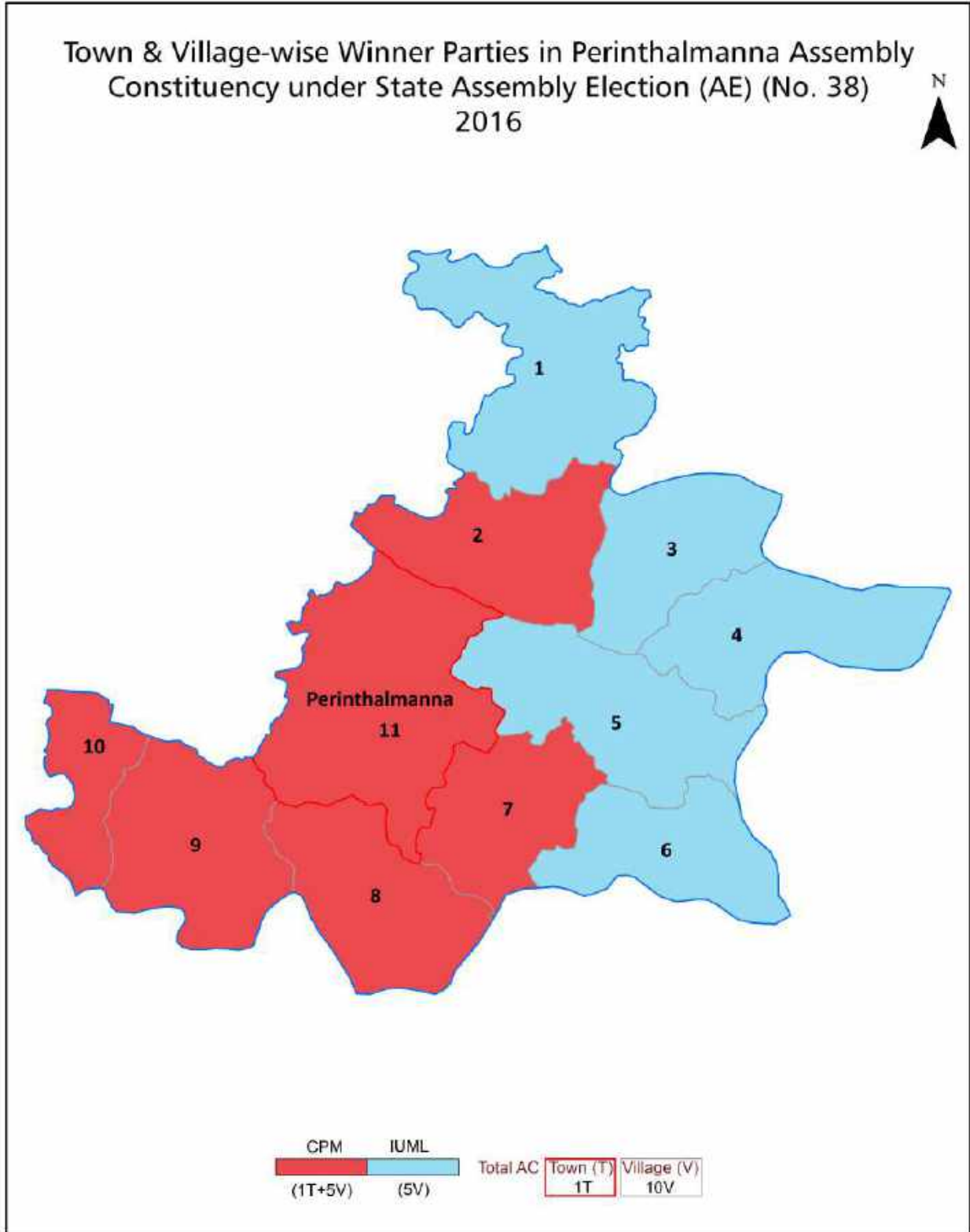
© Datanet India Pvt. Ltd.

All rights reserved. No part of this book may be reproduced, stored in a retrieval system or transmitted in any form or by any means, mechanical photocopying, photographing, scanning, recording or otherwise without the prior written permission of the publisher. Please refer to Disclaimer at page no. 224 for the use of this publication.

Printed in India

No.	Particulars	Page No.
	Introduction	
1	Assembly Constituency - (Vidhan Sabha) at a Glance Features of Assembly as per Delimitation Commission of India (2008)	1-2
	Location and Political Maps	
2	Location Map Boundaries of Assembly Constituency - (Vidhan Sabha) in District Boundaries of Assembly Constituency under Parliamentary Constituency - (Lok Sabha) Town & Village-wise Winner Parties- 2024, 2021, 2019, 2016, 2014 and 2011	3-10
	Administrative Setup (2011)	
3	District Sub-district Towns Villages Inhabited Villages Uninhabited Villages Village Panchayat Intermediate Panchayat	11-12
	Demographics (2011)	
4	Population Households Rural/Urban Population Towns and Villages by Population Size Sex Ratio (Total & 0-6 Years) Religious Population Social Population Literacy Rate	13-14
	Electoral Features	
5	Important Dates of Last Elections Held Electors by Gender Service Electors Voters Voters Turnout Polling Stations & Average Number of Electors per Polling Station Electors by Age Group Present Elected Representatives	15-26
	Historical Summary Election Results	
6	Vote Share of Major Parties Winning Margin (Number & Percentage) Polarity of Parties Summary Result of Assembly Segment of Parliamentary Elections 2024, 2019, 2014, 2009, 2004 and 1999 Summary Result of Assembly Elections 2021, 2016, 2011, 2006, 2001, 1996, 1991, 1987, 1982, 1980, 1977, 1970, 1967, 1965, 1960 and 1957	27-51
	Polling Station Level Election Results	
7	Name and Number of Polling Station 2024, 2021, 2019, 2016, 2014 and 2011 Polling Station-wise Electors, Voters & Voters Turnout 2024, 2021, 2019, 2016, 2014 and 2011 Polling Station wise Elections Results 2024, 2021, 2019, 2016, 2014 and 2011	52-203
	Share of Assembly Constituency	
8	Share of Assembly Constituency - (Vidhan Sabha) in State, District and Parliamentary Constituency - (Lok Sabha)	204
	Socio-Economic Amenities (2011)	
9	Access to Administrative Units Agricultural, Manufacturing and Industrial Commodities Demographic Indicators Education Health & Manpower Drinking Water Supply Sanitation Entertainment and Recreations Infrastructure Power Food Allocation Distribution and Marketing of Agriculture Commodities Infrastructure Transport and Road Infrastructure Communication Banking and Financial Services Land Use Irrigation Source	206-220
10	Abbreviation & Sources	222
11	Disclaimer	224

Location & Political Map



Administrative Setup

List of Village Panchayat & Intermediate Panchayat (Block) Name - 2011

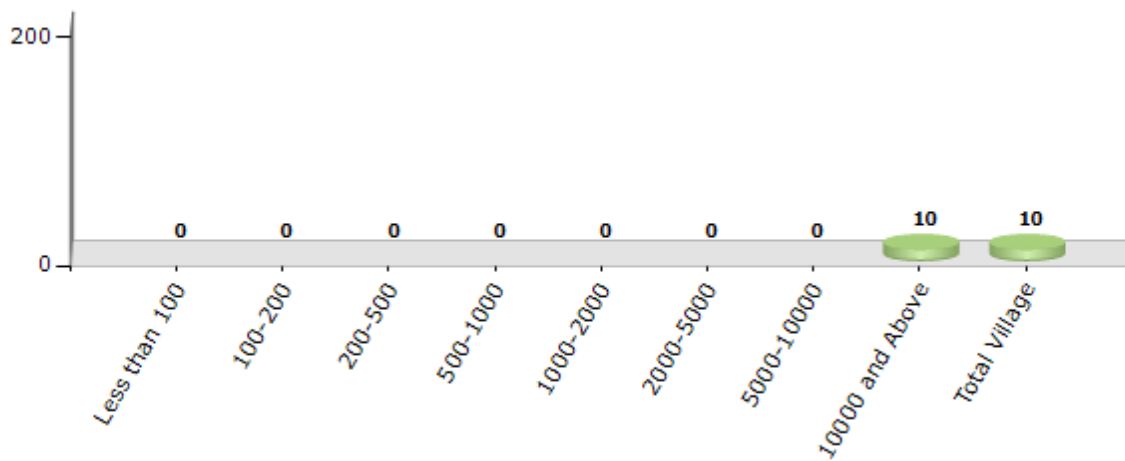
Village Name	Village Panchayat Name	Intermediate Panchayat Name
Aliparamba	Aliparamba	Perinthalmanna
Anamangad	Aliparamba	Perinthalmanna
Arakkuparamba	Thazhekode	Perinthalmanna
Elamkulam	Elamkulam	Perinthalmanna
Kariavattom	Vettathur	Perinthalmanna
Kuruvambalam	Pulamanthole	Mankada
Melattur	Melattur	Perinthalmanna
Pulamanthole	Pulamanthole	Mankada
Thazhekode	Thazhekode	Perinthalmanna
Vettathur	Vettathur	Perinthalmanna

Demographics

Number of Villages by Population Size - 2011

Less than 100	100-200	200-500	500-1000	1000-2000	2000-5000	5000-10000	10000 and Above	Total Village
0	0	0	0	0	0	0	10	10

Number of Villages by Population Size - 2011



Number of Towns by Population Size - 2011

Less than 4999	5000-9999	10000-19999	20000-49999	50000-99999	100000 and Above	Total Town
0	0	0	1	0	0	1

Number of Towns by Population Size - 2011

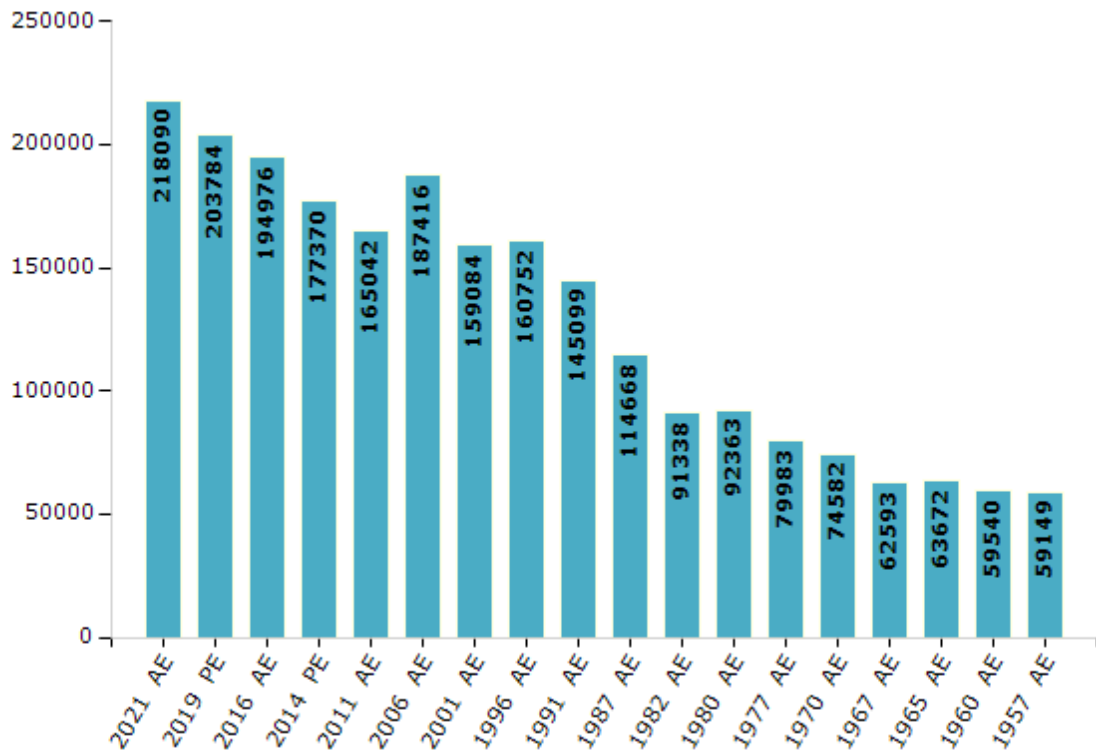


Electoral Features

Electors by Male & Female

Year	Male	Female	Others	Total	Year	Male	Female	Others	Total
2021 AE	107133	110957	0	218090	1991 AE	71358	73741	-	145099
2019 PE	100184	103599	1	203784	1987 AE	55959	58709	-	114668
2016 AE	94229	100747	0	194976	1982 AE	43804	47534	-	91338
2014 PE	85598	91772	0	177370	1980 AE	44446	47917	-	92363
2011 AE	78666	86376	0	165042	1977 AE	38554	41429	-	79983
2009 PE	-	-	-	-	1970 AE	36540	38042	-	74582
2006 AE	91204	96212	-	187416	1967 AE	-	-	-	62593
2004 PE	-	-	-	-	1965 AE	-	-	-	63672
2001 AE	77649	81435	-	159084	1960 AE	-	-	-	59540
1999 PE	-	-	-	-	1957 AE	-	-	-	59149
1996 AE	78666	82086	-	160752					

Number of Electors



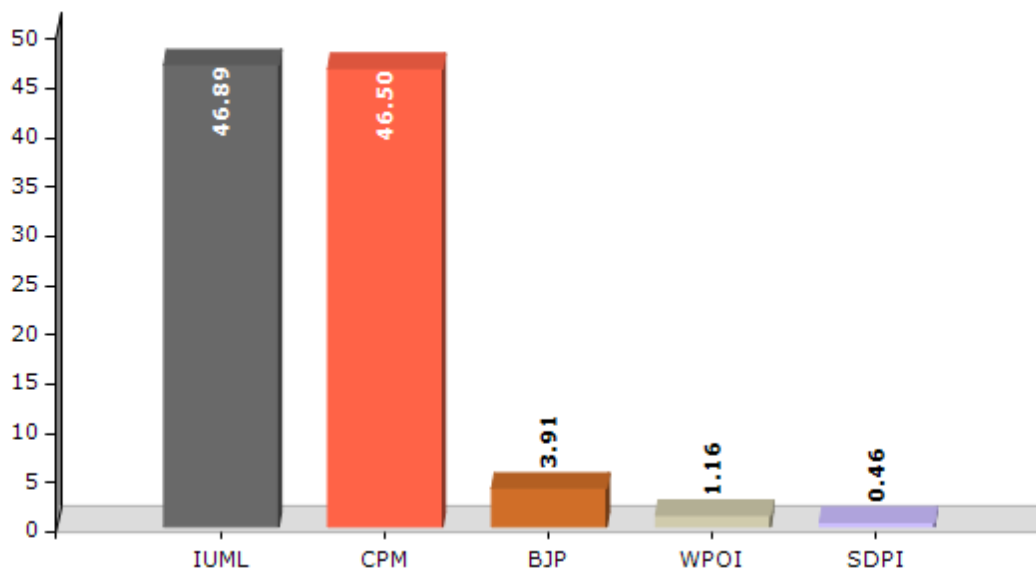
Note : AE : Assembly Election, PE : Assembly Segment of Parliamentary Election

Historical Summary Election Results

Summary Result of Assembly Election - 2016

Candidate Name	Party	Votes	Votes %
Manjalankuzhi Ali	IUML	70990	46.89
V.Sasikumar	CPM	70411	46.5
Adv. M.K. Sunil	BJP	5917	3.91
Saleem Mampad	WPOI	1757	1.16
Suniya Siraj	SDPI	698	0.46
Palathingal Aboobacker	IND	671	0.44
Sayyid Musthafa Pookoya Thangal	PDP	335	0.22
Anwar Shakeel Omar	IND	125	0.08
	NOTA	507	0.33

Votes Percentage of Top Parties - 2016



Polling Station Level Election Results

Number and Name of Polling Stations (PS) (2021)

Number of Polling Stations	Name of Polling Stations	Number of Polling Stations	Name of Polling Stations
1	Damodaran Namboothiri Memorial Aided Upper Primary School Edayattur Main Building (South Side)	12	Panakkad Thangal Memorial Upper Primary School Chemmaniyodu
1A	Damodaran Namboothiri Memorial Aided Upper Primary School Edayattur Main Building (South Side)	13	Panakkad Thangal Memorial Upper Primary School Chemmaniyodu
2	Damodaran Namboothiri Memorial Aided Upper Primary School Edayattur Main Building (North Side)	13A	Panakkad Thangal Memorial Upper Primary School Chemmaniyodu
2A	Damodaran Namboothiri Memorial Aided Upper Primary School Edayattur Main Building (North Side)	14	Government Lover Primary School Chemmanitodu (North Side)
3	T M Jacob Memmorial Lower Primary School Cholakkulam Main Building (South Side)	14A	Government Lover Primary School Chemmanitodu (North Side)
3A	T M Jacob Memmorial Lower Primary School Cholakkulam Main Building (South Side)	15	Government Lover Primary School Chemmanitodu (South Side)
4	T M Jacob Memmorial Lower Primary School Cholakkulam East West Building (West Side)	15A	Government Lover Primary School Chemmanitodu (South Side)
4A	T M Jacob Memmorial Lower Primary School Cholakkulam East West Building (West Side)	16	Panchayat Lover Primary School Puthanpally
5	Aided Lover Primary School Cholakkulam	16A	Panchayat Lover Primary School Puthanpally
5A	Aided Lover Primary School Cholakkulam	17	Aided Mappila High School Vengore Main Building (South Side)
6	Ravi Varmanunni Moopil Eradi Memorial Higher Secondary School Melattur (South Building North Side)	17A	Aided Mappila High School Vengore Main Building (South Side)
6A	Ravi Varmanunni Moopil Eradi Memorial Higher Secondary School Melattur (South Building North Side)	18	Aided Mappila High School Vengore Main Building (North Side)
7	Ravi Varmanunni Moopil Eradi Memorial Higher Secondary School Melattur (South Building South Side)	18A	Aided Mappila High School Vengore Main Building (North Side)
7A	Ravi Varmanunni Moopil Eradi Memorial Higher Secondary School Melattur (South Building South Side)	19	Kariavattom English School (South)
8	Ravi Varmanunni Moopil Eradi Memorial Higher Secondary School Melattur (North Building South Side)	20	Kariavattom English School (North Side)
8A	Ravi Varmanunni Moopil Eradi Memorial Higher Secondary School Melattur (North Building South Side)	21	Aided Upper Primary School Pacheeri (South Side)
9	Ravi Varmanunni Moopil Eradi Memorial Higher Secondary School Melattur (North Building North Side)	21A	Aided Upper Primary School Pacheeri (South Side)
10	Government Lower Primary School Kizhakkumpuram	22	Misbahul-Hudha Madrassa East Mannarmala
10A	Government Lower Primary School Kizhakkumpuram	23	Al- Madrassathul Murshidha Madrassa
11	Government Lower Primary School Valayapuram	24	Noorul Islam Madrassa
11A	Government Lower Primary School Valayapuram	24A	Noorul Islam Madrassa

Contd....

Polling Station Level Election Results

Polling Station-wise Votes Secured by Overall Top Five Parties in Perinthalmanna Assembly in Assembly Election (AE) under Malappuram Parliamentary Constituency in Kerala (2021)

Number of Polling Station	Winner - Najeeb Kanthapuram (IUML)	Runner-up - K P M Musthafa S/O Muhammedali Haji (IND)	3rd - Suchithra (BJP)	4th - Adv Abdul Afsal P T (IND)	5th - Najeeb Kutteeri (IND)	NOTA	Other	Total Votes Secured
20	243	360	22	3	10	3	10	651
21	216	221	2	0	2	0	2	443
21A	185	304	6	2	1	0	4	502
22	416	352	37	4	3	3	8	823
23	408	312	31	1	2	3	6	763
24	175	277	16	1	2	0	5	476
24A	311	184	3	1	1	1	6	507
25	223	183	26	1	1	4	6	444
25A	260	227	30	3	6	4	4	534
26	209	94	9	1	2	2	4	321
26A	270	183	20	1	2	6	1	483
27	268	94	0	3	3	4	7	379
27A	292	130	4	4	2	0	3	435
28	256	304	12	1	1	2	8	584
29	182	261	20	2	2	0	7	474
29A	184	287	14	4	5	3	6	503
30	314	122	4	0	0	0	6	446
30A	324	234	26	3	3	3	8	601
31	270	225	1	4	2	2	9	513
31A	459	178	6	0	1	4	4	652
32	250	119	4	10	1	0	4	388
32A	335	233	9	5	6	2	7	597
33	232	176	18	2	3	3	8	442
33A	328	197	18	2	5	0	7	557
34	269	162	13	5	8	1	6	464
34A	403	118	13	8	3	1	5	551
35	204	170	8	6	7	1	5	401
35A	369	154	7	5	0	4	4	543
36	232	166	0	4	2	4	7	415
36A	252	251	16	2	3	3	3	530
37	252	199	8	2	2	3	7	473
37A	177	301	56	9	3	3	6	555
38	166	152	5	31	4	0	1	359
38A	140	293	15	13	2	0	9	472
39	282	255	6	3	8	3	7	564

Contd....

Polling Station Level Election Results

Winner, Runner-up and 3rd Party Position & Winning Margin According to Polling Stations in Perinthalmanna Assembly in Assembly Election (AE) under Malappuram Parliamentary Constituency in Kerala (2021)

Polling Station Number	Winner Party	Winner Votes (%)	Runner-up Party	Runner-up Votes (%)	Winning Margin Votes (%)	Third Party	Third Party Votes (%)	Other Votes (%)
39A	IUML	370 (64.57)	IND (KPMM)	187 (32.64)	183 (31.93)	IND (MPK)	4 (0.7)	12 (2.09)
40	IUML	342 (72.15)	IND (KPMM)	124 (26.16)	218 (45.99)	IND (NK)	4 (0.84)	4 (0.84)
40A	IUML	290 (54.1)	IND (KPMM)	226 (42.16)	64 (11.94)	BJP	9 (1.68)	11 (2.05)
41	IUML	368 (68.4)	IND (KPMM)	160 (29.74)	208 (38.66)	IND (MMKP)	3 (0.56)	7 (1.3)
41A	IND (KPMM)	307 (47.74)	IUML	305 (47.43)	2 (0.31)	BJP	15 (2.33)	16 (2.49)
42	IUML	326 (61.51)	IND (KPMM)	189 (35.66)	137 (25.85)	BJP	5 (0.94)	10 (1.89)
42A	IUML	333 (56.25)	IND (KPMM)	222 (37.5)	111 (18.75)	BJP	28 (4.73)	9 (1.52)
43	IND (KPMM)	353 (56.94)	IUML	250 (40.32)	103 (16.62)	BJP	5 (0.81)	12 (1.94)
44	IUML	313 (51.57)	IND (KPMM)	268 (44.15)	45 (7.42)	BJP	15 (2.47)	11 (1.81)
45	IND (KPMM)	372 (47.57)	IUML	336 (42.97)	36 (4.6)	BJP	56 (7.16)	18 (2.3)
46	IND (KPMM)	234 (65)	IUML	71 (19.72)	163 (45.28)	BJP	48 (13.33)	7 (1.94)
46A	IND (KPMM)	264 (61.4)	IUML	118 (27.44)	146 (33.96)	BJP	37 (8.6)	11 (2.56)
47	IUML	217 (53.85)	IND (KPMM)	156 (38.71)	61 (15.14)	BJP	23 (5.71)	7 (1.74)
47A	IND (KPMM)	383 (53.42)	IUML	254 (35.43)	129 (17.99)	BJP	61 (8.51)	19 (2.65)
48	IUML	277 (52.46)	IND (KPMM)	229 (43.37)	48 (9.09)	BJP	6 (1.14)	16 (3.03)
48A	IND (KPMM)	216 (48.21)	IUML	214 (47.77)	2 (0.44)	BJP	9 (2.01)	9 (2.01)
49	IUML	274 (53.41)	IND (KPMM)	189 (36.84)	85 (16.57)	BJP	31 (6.04)	19 (3.7)
50	IND (KPMM)	298 (49.42)	IUML	179 (29.68)	119 (19.74)	BJP	89 (14.76)	37 (6.14)
51	IND (KPMM)	218 (42)	IUML	206 (39.69)	12 (2.31)	BJP	80 (15.41)	15 (2.89)
52	IND (KPMM)	243 (47.37)	IUML	188 (36.65)	55 (10.72)	BJP	61 (11.89)	21 (4.09)
52A	IND (KPMM)	292 (50.26)	IUML	184 (31.67)	108 (18.59)	BJP	75 (12.91)	30 (5.16)
53	IND (KPMM)	287 (52.56)	IUML	193 (35.35)	94 (17.21)	BJP	56 (10.26)	10 (1.83)
54	IND (KPMM)	183 (47.16)	BJP	103 (26.55)	80 (20.61)	IUML	88 (22.68)	14 (3.61)
54A	IND (KPMM)	235 (55.42)	IUML	132 (31.13)	103 (24.29)	BJP	43 (10.14)	14 (3.3)
55	IND (KPMM)	169 (52)	IUML	109 (33.54)	60 (18.46)	BJP	29 (8.92)	18 (5.54)
55A	IUML	277 (47.03)	IND (KPMM)	240 (40.75)	37 (6.28)	BJP	55 (9.34)	17 (2.89)
56	IND (KPMM)	237 (50.75)	IUML	197 (42.18)	40 (8.57)	BJP	24 (5.14)	9 (1.93)
56A	IUML	397 (58.04)	IND (KPMM)	266 (38.89)	131 (19.15)	BJP	9 (1.32)	12 (1.75)
57	IUML	266 (49.81)	IND (KPMM)	246 (46.07)	20 (3.74)	BJP	16 (3)	6 (1.12)
57A	IUML	170 (48.85)	IND (KPMM)	161 (46.26)	9 (2.59)	BJP	12 (3.45)	5 (1.44)
58	IND (KPMM)	348 (62.25)	IUML	182 (32.56)	166 (29.69)	IND (MMKP)	8 (1.43)	21 (3.76)
59	IUML	365 (66.48)	IND (KPMM)	158 (28.78)	207 (37.7)	BJP	15 (2.73)	11 (2)
59A	IND (KPMM)	295 (52.58)	IUML	185 (32.98)	110 (19.6)	BJP	56 (9.98)	25 (4.46)
60	IUML	214 (44.96)	IND (KPMM)	204 (42.86)	10 (2.1)	BJP	46 (9.66)	12 (2.52)
60A	IND (KPMM)	284 (55.58)	IUML	185 (36.2)	99 (19.38)	BJP	30 (5.87)	12 (2.35)

Contd....

Socio-Economic Amenities - Rural

Access to Education Facilities

Particulars	Number of Villages (% of Population)				
	Available	Not Available	If Not Available (Distance of Nearest Facility)		
			A	B	C
Govt. Primary School	9 (92)	1 (8)	0 (0)	0 (0)	0 (0)
Private Primary School	7 (69)	3 (31)	0 (0)	0 (0)	0 (0)
Govt. Middle School	8 (84)	2 (16)	1 (7)	0 (0)	0 (0)
Private Middle School	6 (61)	4 (39)	0 (0)	0 (0)	0 (0)
Govt. Secondary School	7 (78)	3 (22)	2 (13)	0 (0)	0 (0)
Private Secondary School	2 (26)	8 (74)	0 (0)	1 (9)	0 (0)
Govt. Senior Secondary School	6 (65)	4 (35)	2 (13)	0 (0)	1 (13)
Private Senior Secondary School	0 (0)	10 (100)	0 (0)	1 (9)	0 (0)
Govt. Arts and Science Degree College	0 (0)	10 (100)	0 (0)	3 (33)	5 (47)
Private Arts and Science Degree College	2 (20)	8 (80)	0 (0)	0 (0)	0 (0)
Govt. Engineering College	1 (13)	9 (87)	0 (0)	0 (0)	0 (0)
Private Engineering College	1 (13)	9 (87)	1 (7)	1 (6)	7 (73)
Govt. Medicine College	0 (0)	10 (100)	0 (0)	0 (0)	0 (0)
Private Medicine College	0 (0)	10 (100)	0 (0)	1 (5)	9 (95)
Govt. Management Institute	0 (0)	10 (100)	0 (0)	1 (6)	5 (51)
Private Management Institute	0 (0)	10 (100)	0 (0)	2 (21)	2 (22)
Govt. Polytechnic	0 (0)	10 (100)	0 (0)	3 (29)	7 (71)
Private Polytechnic	0 (0)	10 (100)	0 (0)	0 (0)	0 (0)
Govt. Vocational Training School/ITI	1 (12)	9 (88)	0 (0)	5 (51)	3 (31)
Private Vocational Training School/ITI	0 (0)	10 (100)	0 (0)	0 (0)	1 (6)
Govt. Non Formal Training Centre	0 (0)	10 (100)	0 (0)	0 (0)	2 (21)
Private Non Formal Training Centre	0 (0)	10 (100)	0 (0)	1 (12)	7 (67)
Govt. School For Disabled	1 (5)	9 (95)	0 (0)	0 (0)	0 (0)
Private School For Disabled	1 (12)	9 (88)	0 (0)	1 (13)	7 (70)
Government Others	0 (0)	10 (100)	0 (0)	0 (0)	1 (13)
Private Others	0 (0)	10 (100)	1 (7)	3 (28)	5 (52)

Note : Distance A : Less than 5 km; B : Between 5-10 km; C : 10+ km.; Source : Data Analysis is based on 2011 Census.

DISCLAIMER

The Terms of Use and Disclaimer of Datanet India Private Limited (hereinafter referred to as "Datanet") for use of this analysis report of **Perinthalmanna Assembly Constituency (Perinthalmanna Vidhan Sabha)** :-

1. **Assembly Factbook™** is a Registered Trade Mark owned by Datanet.
2. All the maps are sketched and graphical representation only and have not been drawn to the scale and also not to represent the actual geographical area or boundary of the unit.
3. The data for the aforesaid analysis is based on authentic sources and has been culled from the various publications of Census, CSO and NSSO for district and block level data, various central and state government departments, Central & State Elections Commissions and the concerned Returning Officers' releases, Electoral Rolls, Election results and allied publications, internal assessment, surveys, estimates and analysis. Therefore, certain adjustment of data at micro level may have been done to arrive closer to the macro data.
4. Data have been provided on an "As Is" and "As AVAILABLE" basis
5. The colours shown in the maps or diagram and charts of a particular party, alliance or AC are indicative and do not represent them.
6. This publication which includes maps, sheets, graphs and data would be the property under copyright of Datanet only. The user may use these for its internal study, analysis and research purposes. It's public display, re-selling or any commercial uses by the user are not allowed.
7. Datanet has taken due care and caution in compilation and processing of data and allied information, but does not guarantee the accuracy, adequacy or completeness of any information/analysis and will be not responsible for any errors or omissions or for the results obtained from the use of such information/analysis.
8. All the contents for the publication have been culled from various authentic sources and Datanet reasonably believes such sources to be reliable, but does not make any representations, express or implied as to the accuracy or fitness of use of such information. The information or contents of the information/analysis do not constitute advice and should not be relied upon in making (or refraining from making) any decision. Any reliance placed upon the information provided by Datanet is the sole responsibility and strictly at the user's risk.
9. In no event will Datanet be liable for any damages (including, without limitation, damages for loss of business projects, or loss of profits) arising in contract, tort or otherwise from the use of or inability to use any of its contents, or from any action taken (or refrained from being taken) as a result of using the analysis or any of its contents. Datanet its directors, owners, editors, officials, employees, distributor and agents or any associate will not be liable for any errors in the information contained or any consequences arising from the use of the contents of the provided information/analysis.
10. If any provision of these terms and conditions is held invalid or illegal or unenforceable for any reason by any court of competent jurisdiction, such provision shall be severed and the remainder of provisions of the terms and conditions shall continue in full force and effect as if the Term of Use had been executed with the invalid, illegal or unenforceable provision eliminated.
11. If there are any discrepancies in the information provided, please bring it to attention of Datanet for suitable rectification measures.

Buy Online This Complete Book At
Datanet India eBooks Store

www.indiastatpublications.com

or go directly at

[http://www.indiastatpublications.com/
Assembly_factbook/Kerala/Malappuram/ Perinthalmanna](http://www.indiastatpublications.com/Assembly_factbook/Kerala/Malappuram/Perinthalmanna)

 **i** **india**stat**elections**

ISBN : 978-93-5313-594-2



9 789353 135942