



Kerala

Assembly Factbook™

Vallikkunnu Assembly Constituency



Key Electoral Data of Vallikkunnu
Assembly Constituency (Vidhan Sabha)

Kerala

Assembly Factbook™

Vallikkunnu Assembly Constituency



Vallikkunnu Vidhan Sabha

Editor & Director

Dr. R.K. Thukral

Research Editor

Dr. Shafeeq Rahman

Compiled, Researched and Published by Datanet India Pvt. Ltd.

D-100, 1st Floor,

Okhla Industrial Area, Phase-I,
New Delhi- 110020.

Ph.: 91-11- 43580781-84

Email : support@indiastatpublications.com

Website : www.indiastatelections.com

Online Book Store :

www.indiastatpublications.com

Report No. : AFB/KR-042-0125

ISBN : 978-93-5313-617-8

First Edition : January, 2018

Eighth Updated Edition : January, 2025

Price : Rs.11500/-

US\$ 310

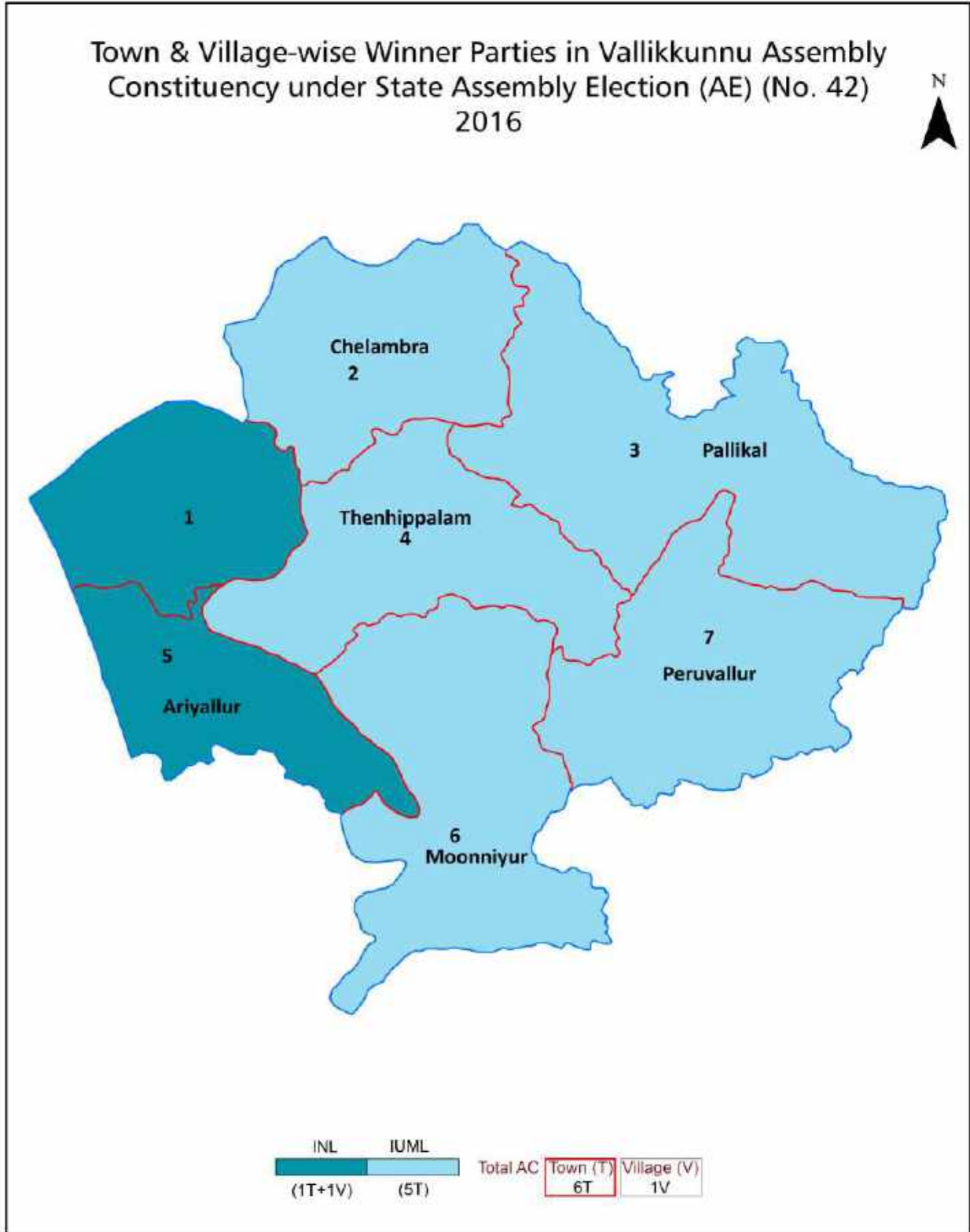
© **Datanet India Pvt. Ltd.**

All rights reserved. No part of this book may be reproduced, stored in a retrieval system or transmitted in any form or by any means, mechanical photocopying, photographing, scanning, recording or otherwise without the prior written permission of the publisher. Please refer to Disclaimer at page no. 190 for the use of this publication.

Printed in India

No.	Particulars	Page No.
	Introduction	
1	Assembly Constituency - (Vidhan Sabha) at a Glance Features of Assembly as per Delimitation Commission of India (2008)	1-2
	Location and Political Maps	
2	Location Map Boundaries of Assembly Constituency - (Vidhan Sabha in District Boundaries of Assembly Constituency under Parliamentary Constituency - (Lok Sabha) Town & Village-wise Winner Parties- 2024, 2021, 2019, 2016, 2014 and 2011	3-10
	Administrative Setup (2011)	
3	District Sub-district Towns Villages Inhabited Villages Uninhabited Villages Village Panchayat Intermediate Panchayat	11-12
	Demographics (2011)	
4	Population Households Rural/Urban Population Towns and Villages by Population Size Sex Ratio (Total & 0-6 Years) Religious Population Social Population Literacy Rate	13-14
	Electoral Features	
5	Important Dates of Last Elections Held Electors by Gender Service Electors Voters Voters Turnout Polling Stations & Average Number of Electors per Polling Station Electors by Age Group Present Elected Representatives	15-26
	Historical Summary Election Results	
6	Vote Share of Major Parties Winning Margin (Number & Percentage Polarity of Parties Summary Result of Assembly Segment of Parliamentary Elections 2024, 2019, 2014 and 2009 Summary Result of Assembly Elections 2021, 2016 and 2011	27-36
	Polling Station Level Election Results	
7	Name and Number of Polling Station 2024, 2021, 2019, 2016, 2014 and 2011 Polling Station-wise Electors, Voters & Voters Turnout 2024, 2021, 2019, 2016, 2014 and 2011 Polling Station wise Elections Results 2024, 2021, 2019, 2016, 2014 and 2011	37-169
	Share of Assembly Constituency	
8	Share of Assembly Constituency - (Vidhan Sabha) in State, District and Parliamentary Constituency - (Lok Sabha)	170
	Socio-Economic Amenities (2011)	
9	Access to Administrative Units Agricultural, Manufacturing and Industrial Commodities Demographic Indicators Education Health & Manpower Drinking Water Supply Sanitation Entertainment and Recreations Infrastructure Power Food Allocation Distribution and Marketing of Agriculture Commodities Infrastructure Transport and Road Infrastructure Communication Banking and Financial Services Land Use Irrigation Source	172-186
10	Abbreviation & Sources	188
11	Disclaimer	190

Location & Political Map



Administrative Setup

List of Village Panchayat & Intermediate Panchayat (Block) Name - 2011

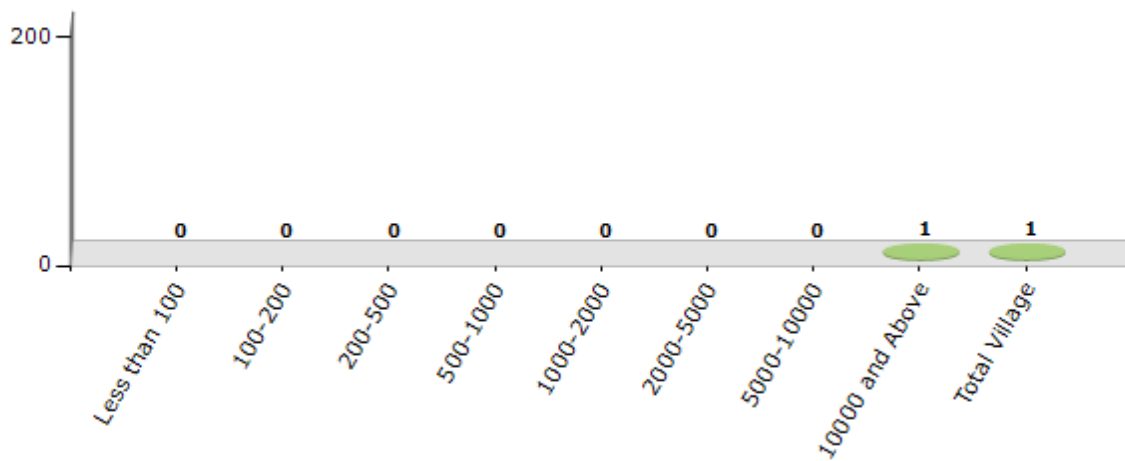
Village Name	Village Panchayat Name	Intermediate Panchayat Name
Vallikkunnu	Vallikkunnu	Tirurangadi

Demographics

Number of Villages by Population Size - 2011

Less than 100	100-200	200-500	500-1000	1000-2000	2000-5000	5000-10000	10000 and Above	Total Village
0	0	0	0	0	0	0	1	1

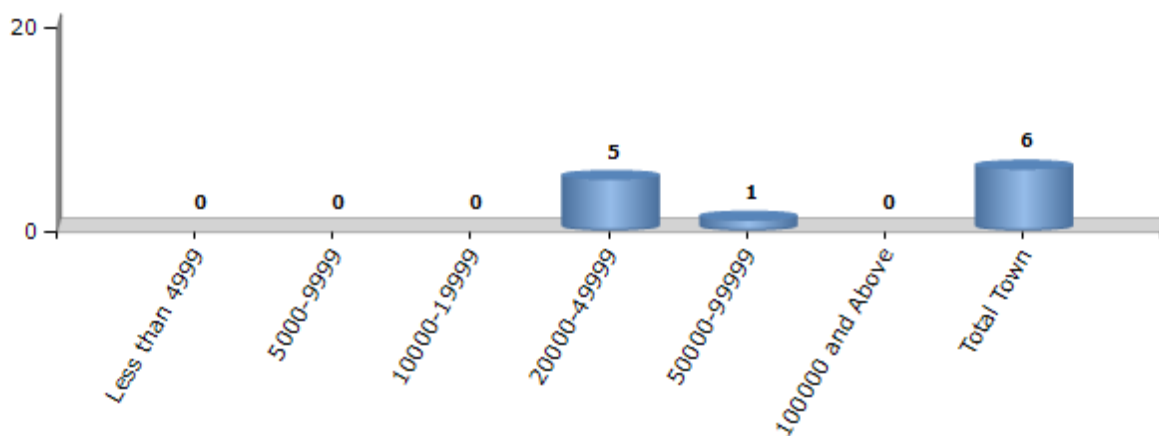
Number of Villages by Population Size - 2011



Number of Towns by Population Size - 2011

Less than 4999	5000-9999	10000-19999	20000-49999	50000-99999	100000 and Above	Total Town
0	0	0	5	1	0	6

Number of Towns by Population Size - 2011

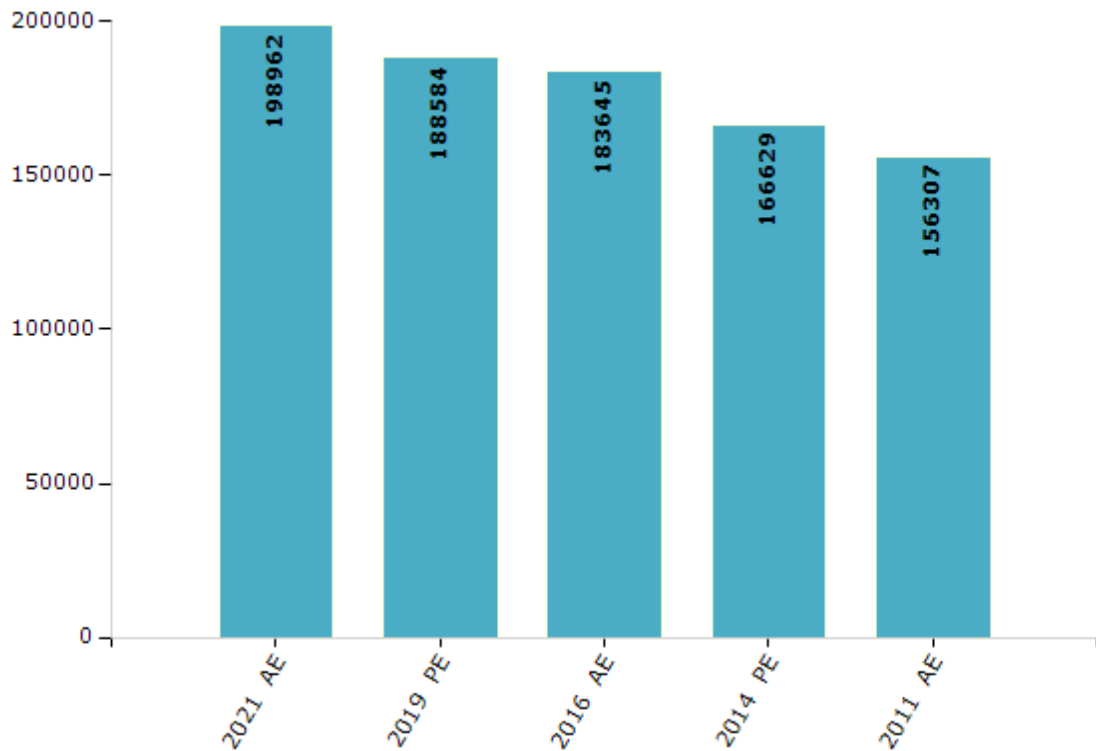


Electoral Features

Electors by Male & Female

Year	Male	Female	Others	Total	Year	Male	Female	Others	Total
2021 AE	100993	97969	0	198962	1991 AE	-	-	-	-
2019 PE	96036	92548	0	188584	1987 AE	-	-	-	-
2016 AE	91983	91662	0	183645	1982 AE	-	-	-	-
2014 PE	84495	82134	0	166629	1980 AE	-	-	-	-
2011 AE	78548	77759	0	156307	1977 AE	-	-	-	-
2009 PE	-	-	-	-	1970 AE	-	-	-	-
2006 AE	-	-	-	-	1967 AE	-	-	-	-
2004 PE	-	-	-	-	1965 AE	-	-	-	-
2001 AE	-	-	-	-	1960 AE	-	-	-	-
1999 PE	-	-	-	-	1957 AE	-	-	-	-
1996 AE	-	-	-	-					

Number of Electors



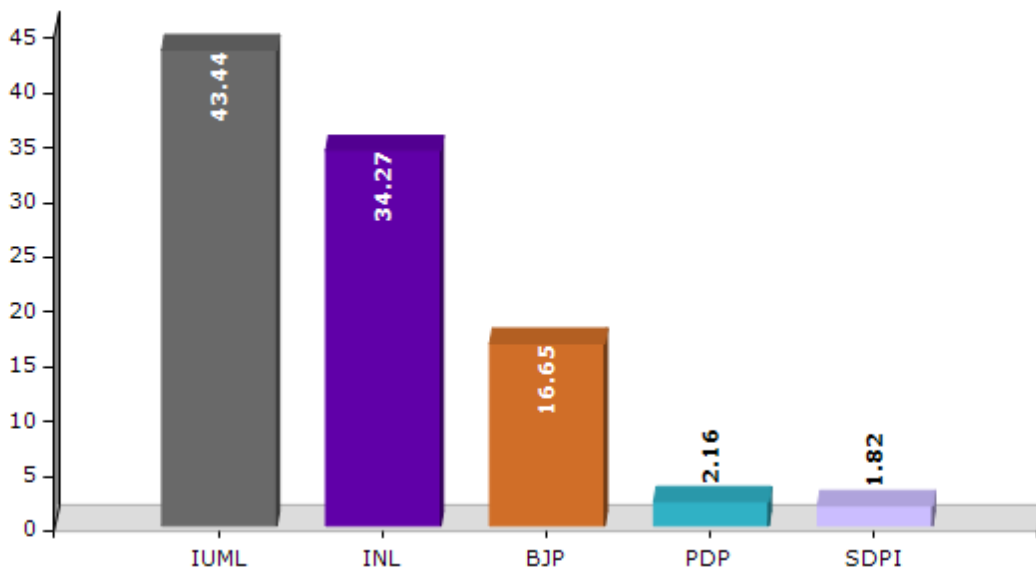
Note : AE : Assembly Election, PE : Assembly Segment of Parliamentary Election

Historical Summary Election Results

Summary Result of Assembly Election - 2016

Candidate Name	Party	Votes	Votes %
Abdul Hameed Master	IUML	59720	43.44
Adv. O.K. Thangal	INL	47110	34.27
Janachandran Master	BJP	22887	16.65
Nissar Methar	PDP	2975	2.16
Haneefa Haji	SDPI	2499	1.82
Praveen Kumar	BSP	705	0.51
Ansas Kodakkattakath	CPIM	262	0.19
Adv. Balakrishnan Maneeri	IND	192	0.14
Aboobacker Alias K.K. Aboo	IND	176	0.13
Abdul Nazer	IND	106	0.08
V.P. Padmakumar	IND	100	0.07
	NOTA	752	0.55

Votes Percentage of Top Parties - 2016



Polling Station Level Election Results

Number and Name of Polling Stations (PS) (2021)

Number of Polling Stations	Name of Polling Stations	Number of Polling Stations	Name of Polling Stations
1	AMLPS Perunthodipadam (West Side)	12	Bisbahulullum Secondary Madrassa, Paingottur
1A	AMLPS Perunthodipadam (West Side)	12A	Bisbahulullum Secondary Madrassa, Paingottur
2	AMLPS Perunthodipadam (East Side)	13	AMMAMUPS (South Bldg), Chelupadam
2A	AMLPS Perunthodipadam (East Side)	13A	AMMAMUPS (South Bldg), Chelupadam
3	Shabeebul Huda Madrassa, Poyilthodi	14	AMMAMUPS (East Bldg), Chelupadam
4	Chelembra ALPS Idimoozhikkal (North Bldg, West Side)	14A	AMMAMUPS (East Bldg), Chelupadam
4A	Chelembra ALPS Idimoozhikkal (North Bldg, West Side)	15	AMMAMUPS Chelupadam (North Building)
5	Chelembra ALPS Idimoozhikkal (North Bldg, East Side)	15A	AMMAMUPS Chelupadam (North Building)
5A	Chelembra ALPS Idimoozhikkal (North Bldg, East Side)	16	Manhaj UI Rashad Islamic College, Parayil
6	Chelembra ALPS Idimoozhikkal (South Bldg, East Side)	16A	Manhaj UI Rashad Islamic College, Parayil
6A	Chelembra ALPS Idimoozhikkal (South Bldg, East Side)	17	NNMHSS Elannummal (East Building, Middle Side)
7	Chelembra ALPS Idimoozhikkal (South Bldg, West Side)	17A	NNMHSS Elannummal (East Building, Middle Side)
7A	Chelembra ALPS Idimoozhikkal (South Bldg, West Side)	18	NNMHSS Elannummal (North Building, West Side)
8	Anganwadi, Padinhattinpai	19	Darul Issath Madrassa, Chakkulangara
8A	Anganwadi, Padinhattinpai	19A	Darul Issath Madrassa, Chakkulangara
9	Anganvadi No. 58, Chakkammadukunnu	20	SVAUPS, Pulliparamb
9A	Anganvadi No. 58, Chakkammadukunnu	20A	SVAUPS, Pulliparamb
10	Mansa UI Uloom Madrassa, Padinhattinpadi	21	AMLPS Elannummal Thenerippara
10A	Mansa UI Uloom Madrassa, Padinhattinpadi	21A	AMLPS Elannummal Thenerippara
11	Bisbahulullum Secondary Madrassa, Paingottur	22	ALPS, Kolakattuchali
11A	Bisbahulullum Secondary Madrassa, Paingottur	22A	ALPS, Kolakattuchali

Contd....

Polling Station Level Election Results

Polling Station-wise Votes Secured by Overall Top Five Parties in Vallikkunnu Assembly in Assembly Election (AE) under Malappuram Parliamentary Constituency in Kerala (2021)

Number of Polling Station	Winner - Abdul Hameed Master (IUML)	Runner-up - Prof. A.P. Abdul Vahab (INL)	3rd - Peethambaran Palat (BJP)	4th - Sasi Kizhakkann (BSP)	5th - ()	NOTA	Other	Total Votes Secured
19A	220	205	32	2		4	0	463
20	199	147	133	3		7	0	489
20A	354	148	47	0		1	0	550
21	265	143	31	2		3	0	444
21A	254	120	70	3		5	0	452
22	318	162	47	2		2	0	531
22A	282	196	81	5		3	0	567
23	131	170	196	7		2	0	506
23A	289	235	25	1		3	0	553
24	211	222	35	3		1	0	472
24A	287	147	25	0		6	0	465
25	261	195	34	3		4	0	497
25A	252	210	38	2		1	0	503
26	164	156	87	1		1	0	409
26A	164	175	87	0		1	0	427
27	180	316	143	11		1	0	651
28	163	154	112	0		4	0	433
28A	188	244	64	1		8	0	505
29	131	216	172	0		2	0	521
29A	240	273	40	3		1	0	557
30	298	238	7	2		3	0	548
30A	292	246	7	3		2	0	550
31	265	155	71	3		6	0	500
31A	293	161	49	1		9	0	513
32	241	156	41	3		2	0	443
32A	291	99	85	1		0	0	476
33	158	106	140	2		4	0	410
33A	193	161	35	3		6	0	398
34	249	174	72	4		4	0	503
34A	299	172	38	1		2	0	512
35	247	146	60	2		2	0	457
35A	270	137	32	3		4	0	446
36	173	178	113	0		5	0	469
36A	249	179	49	2		4	0	483
37	149	157	113	0		5	0	424

Contd....

Polling Station Level Election Results

Winner, Runner-up and 3rd Party Position & Winning Margin According to Polling Stations in Vallikkunnu Assembly in Assembly Election (AE) under Malappuram Parliamentary Constituency in Kerala (2021)

Polling Station Number	Winner Party	Winner Votes (%)	Runner-up Party	Runner-up Votes (%)	Winning Margin Votes (%)	Third Party	Third Party Votes (%)	Other Votes (%)
37A	INL	154 (37.2)	IUML	132 (31.88)	22 (5.32)	BJP	120 (28.99)	8 (1.93)
38	INL	260 (51.59)	IUML	195 (38.69)	65 (12.9)	BJP	40 (7.94)	9 (1.79)
38A	INL	257 (50.79)	IUML	192 (37.94)	65 (12.85)	BJP	47 (9.29)	10 (1.98)
39	IUML	239 (45.01)	INL	230 (43.31)	9 (1.7)	BJP	59 (11.11)	3 (0.56)
39A	IUML	349 (60.38)	INL	172 (29.76)	177 (30.62)	BJP	50 (8.65)	7 (1.21)
40	IUML	373 (50.54)	INL	252 (34.15)	121 (16.39)	BJP	104 (14.09)	9 (1.22)
41	IUML	255 (54.84)	INL	188 (40.43)	67 (14.41)	BJP	14 (3.01)	8 (1.72)
41A	IUML	370 (68.27)	INL	158 (29.15)	212 (39.12)	BJP	10 (1.85)	4 (0.74)
42	IUML	250 (60.98)	INL	158 (38.54)	92 (22.44)	BJP	0 (0)	2 (0.49)
42A	IUML	255 (58.89)	INL	167 (38.57)	88 (20.32)	BJP	8 (1.85)	3 (0.69)
43	IUML	262 (52.4)	INL	226 (45.2)	36 (7.2)	BJP	6 (1.2)	6 (1.2)
43A	IUML	286 (53.66)	INL	222 (41.65)	64 (12.01)	BJP	20 (3.75)	5 (0.94)
44	IUML	457 (61.67)	INL	258 (34.82)	199 (26.85)	BJP	12 (1.62)	14 (1.89)
45	IUML	319 (62.55)	INL	177 (34.71)	142 (27.84)	BJP	8 (1.57)	6 (1.18)
45A	IUML	348 (70.02)	INL	140 (28.17)	208 (41.85)	BJP	4 (0.8)	5 (1.01)
46	IUML	350 (78.48)	INL	77 (17.26)	273 (61.22)	BJP	9 (2.02)	10 (2.24)
46A	IUML	344 (71.07)	INL	122 (25.21)	222 (45.86)	BJP	11 (2.27)	7 (1.45)
47	IUML	345 (74.51)	INL	111 (23.97)	234 (50.54)	BJP	3 (0.65)	4 (0.86)
47A	IUML	305 (63.41)	INL	169 (35.14)	136 (28.27)	BSP	4 (0.83)	3 (0.62)
48	IUML	336 (64)	INL	162 (30.86)	174 (33.14)	BJP	21 (4)	6 (1.14)
48A	IUML	327 (62.4)	INL	194 (37.02)	133 (25.38)	BJP	2 (0.38)	1 (0.19)
49	IUML	224 (59.1)	INL	140 (36.94)	84 (22.16)	BJP	13 (3.43)	2 (0.53)
49A	IUML	237 (56.97)	INL	166 (39.9)	71 (17.07)	BJP	7 (1.68)	6 (1.44)
50	INL	245 (55.43)	IUML	173 (39.14)	72 (16.29)	BJP	20 (4.52)	4 (0.9)
50A	IUML	286 (62.58)	INL	151 (33.04)	135 (29.54)	BJP	17 (3.72)	3 (0.66)
51	INL	230 (44.23)	IUML	219 (42.12)	11 (2.11)	BJP	68 (13.08)	3 (0.58)
51A	IUML	328 (61.54)	INL	183 (34.33)	145 (27.21)	BJP	18 (3.38)	4 (0.75)
52	IUML	375 (55.07)	INL	287 (42.14)	88 (12.93)	BJP	13 (1.91)	6 (0.88)
53	IUML	209 (48.49)	INL	209 (48.49)	0 (0)	BJP	12 (2.78)	1 (0.23)
53A	IUML	232 (48.03)	INL	213 (44.1)	19 (3.93)	BJP	33 (6.83)	5 (1.04)
54	IUML	234 (59.09)	INL	148 (37.37)	86 (21.72)	BJP	11 (2.78)	3 (0.76)
54A	IUML	225 (51.37)	INL	185 (42.24)	40 (9.13)	BJP	26 (5.94)	2 (0.46)
55	IUML	266 (51.65)	INL	215 (41.75)	51 (9.9)	BJP	31 (6.02)	3 (0.58)
55A	IUML	271 (50.94)	INL	223 (41.92)	48 (9.02)	BJP	29 (5.45)	9 (1.69)
56	IUML	210 (49.07)	INL	174 (40.65)	36 (8.42)	BJP	40 (9.35)	4 (0.93)

Contd....

Socio-Economic Amenities - Rural

Access to Education Facilities

Particulars	Number of Villages (% of Population)				
	Available	Not Available	If Not Available (Distance of Nearest Facility)		
			A	B	C
Govt. Primary School	1 (100)	0 (0)	0 (0)	0 (0)	0 (0)
Private Primary School	1 (100)	0 (0)	0 (0)	0 (0)	0 (0)
Govt. Middle School	0 (0)	1 (100)	0 (0)	0 (0)	0 (0)
Private Middle School	1 (100)	0 (0)	0 (0)	0 (0)	0 (0)
Govt. Secondary School	0 (0)	1 (100)	0 (0)	0 (0)	0 (0)
Private Secondary School	1 (100)	0 (0)	0 (0)	0 (0)	0 (0)
Govt. Senior Secondary School	0 (0)	1 (100)	0 (0)	0 (0)	0 (0)
Private Senior Secondary School	1 (100)	0 (0)	0 (0)	0 (0)	0 (0)
Govt. Arts and Science Degree College	0 (0)	1 (100)	0 (0)	0 (0)	1 (100)
Private Arts and Science Degree College	0 (0)	1 (100)	0 (0)	0 (0)	0 (0)
Govt. Engineering College	0 (0)	1 (100)	0 (0)	0 (0)	0 (0)
Private Engineering College	0 (0)	1 (100)	0 (0)	1 (100)	0 (0)
Govt. Medicine College	0 (0)	1 (100)	0 (0)	0 (0)	1 (100)
Private Medicine College	0 (0)	1 (100)	0 (0)	0 (0)	0 (0)
Govt. Management Institute	0 (0)	1 (100)	0 (0)	0 (0)	1 (100)
Private Management Institute	0 (0)	1 (100)	0 (0)	0 (0)	0 (0)
Govt. Polytechnic	0 (0)	1 (100)	0 (0)	1 (100)	0 (0)
Private Polytechnic	0 (0)	1 (100)	0 (0)	0 (0)	0 (0)
Govt. Vocational Training School/ITI	0 (0)	1 (100)	0 (0)	1 (100)	0 (0)
Private Vocational Training School/ITI	0 (0)	1 (100)	0 (0)	0 (0)	0 (0)
Govt. Non Formal Training Centre	0 (0)	1 (100)	0 (0)	0 (0)	1 (100)
Private Non Formal Training Centre	0 (0)	1 (100)	0 (0)	0 (0)	0 (0)
Govt. School For Disabled	1 (100)	0 (0)	0 (0)	0 (0)	0 (0)
Private School For Disabled	0 (0)	1 (100)	0 (0)	0 (0)	0 (0)
Government Others	0 (0)	1 (100)	0 (0)	0 (0)	1 (100)
Private Others	0 (0)	1 (100)	0 (0)	0 (0)	0 (0)

Note : Distance A : Less than 5 km; B : Between 5-10 km; C : 10+ km.; Source : Data Analysis is based on 2011 Census.

DISCLAIMER

The Terms of Use and Disclaimer of Datanet India Private Limited (hereinafter referred to as "Datanet") for use of this analysis report of **Vallikkunnu Assembly Constituency (Vallikkunnu Vidhan Sabha)** :-

1. **Assembly Factbook™** is a Registered Trade Mark owned by Datanet.
2. All the maps are sketched and graphical representation only and have not been drawn to the scale and also not to represent the actual geographical area or boundary of the unit.
3. The data for the aforesaid analysis is based on authentic sources and has been culled from the various publications of Census, CSO and NSSO for district and block level data, various central and state government departments, Central & State Elections Commissions and the concerned Returning Officers' releases, Electoral Rolls, Election results and allied publications, internal assessment, surveys, estimates and analysis. Therefore, certain adjustment of data at micro level may have been done to arrive closer to the macro data.
4. Data have been provided on an "As Is" and "As AVAILABLE" basis
5. The colours shown in the maps or diagram and charts of a particular party, alliance or AC are indicative and do not represent them.
6. This publication which includes maps, sheets, graphs and data would be the property under copyright of Datanet only. The user may use these for its internal study, analysis and research purposes. It's public display, re-selling or any commercial uses by the user are not allowed.
7. Datanet has taken due care and caution in compilation and processing of data and allied information, but does not guarantee the accuracy, adequacy or completeness of any information/analysis and will be not responsible for any errors or omissions or for the results obtained from the use of such information/analysis.
8. All the contents for the publication have been culled from various authentic sources and Datanet reasonably believes such sources to be reliable, but does not make any representations, express or implied as to the accuracy or fitness of use of such information. The information or contents of the information/analysis do not constitute advice and should not be relied upon in making (or refraining from making) any decision. Any reliance placed upon the information provided by Datanet is the sole responsibility and strictly at the user's risk.
9. In no event will Datanet be liable for any damages (including, without limitation, damages for loss of business projects, or loss of profits) arising in contract, tort or otherwise from the use of or inability to use any of its contents, or from any action taken (or refrained from being taken) as a result of using the analysis or any of its contents. Datanet its directors, owners, editors, officials, employees, distributor and agents or any associate will not be liable for any errors in the information contained or any consequences arising from the use of the contents of the provided information/analysis.
10. If any provision of these terms and conditions is held invalid or illegal or unenforceable for any reason by any court of competent jurisdiction, such provision shall be severed and the remainder of provisions of the terms and conditions shall continue in full force and effect as if the Term of Use had been executed with the invalid, illegal or unenforceable provision eliminated.
11. If there are any discrepancies in the information provided, please bring it to attention of Datanet for suitable rectification measures.

Buy Online This Complete Book At
Datanet India eBooks Store

www.indiastatpublications.com

or go directly at

[http://www.indiastatpublications.com/
Assembly_factbook/Kerala/Malappuram/Vallikkunnu](http://www.indiastatpublications.com/Assembly_factbook/Kerala/Malappuram/Vallikkunnu)

 **india**stat**elections**

ISBN : 978-93-5313-617-8

