



Kerala

Assembly Factbook™

Changanassery Assembly Constituency



Key Electoral Data of Changanassery
Assembly Constituency (Vidhan Sabha)

Kerala

Assembly Factbook™

Changanassery Assembly Constituency



Changanassery Vidhan Sabha

Editor & Director

Dr. R.K. Thukral

Research Editor

Dr. Shafeeq Rahman

Compiled, Researched and Published by Datanet India Pvt. Ltd.

D-100, 1st Floor,

Okhla Industrial Area, Phase-I,
New Delhi- 110020.

Ph.: 91-11- 43580781-84

Email : support@indiastatpublications.com

Website : www.indiastatelections.com

Online Book Store :

www.indiastatpublications.com

Report No. : AFB/KR-099-0125

ISBN : 978-93-5313-527-0

First Edition : January, 2018

Eighth Updated Edition : January, 2025

Price : Rs.11500/-

US\$ 310

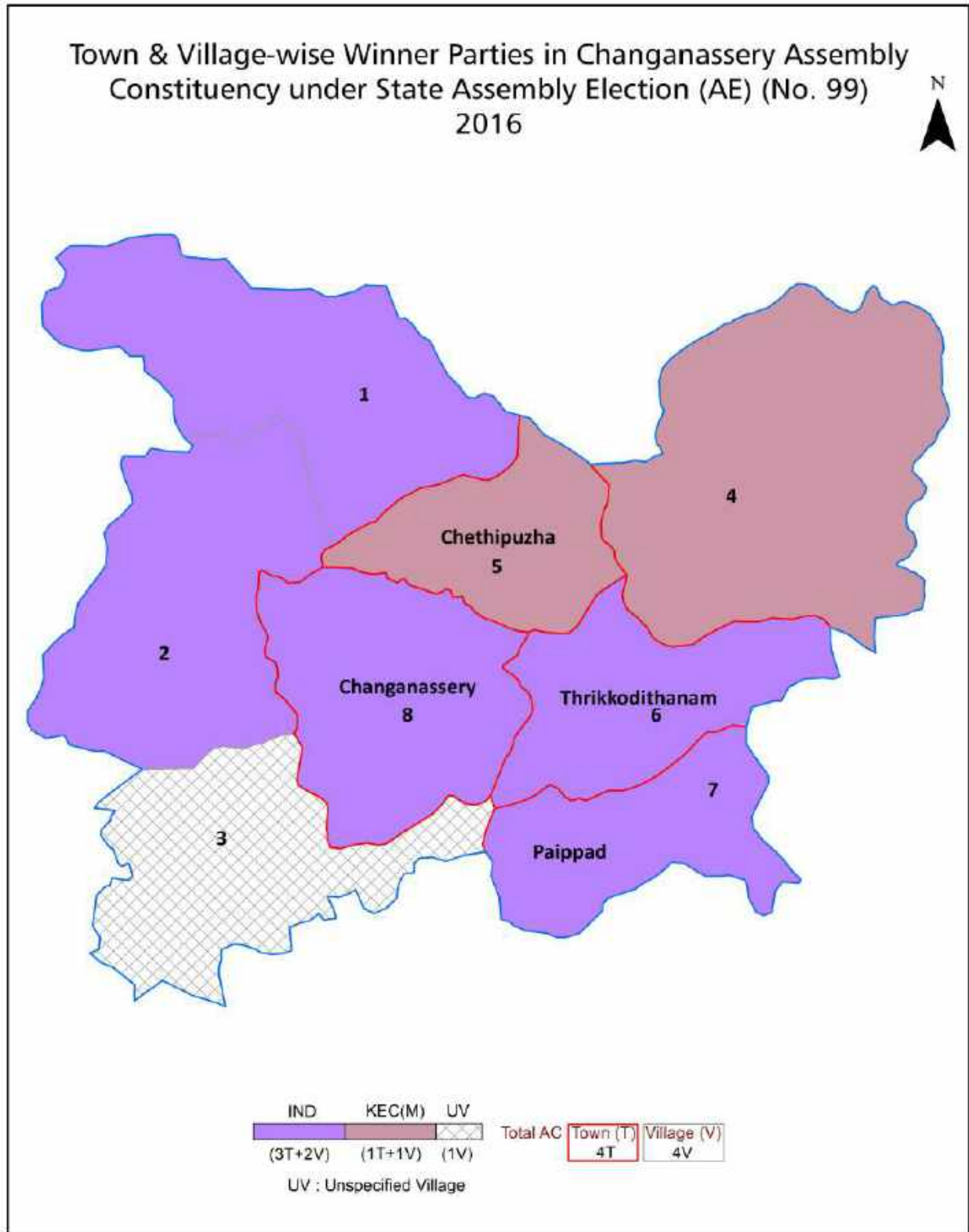
© Datanet India Pvt. Ltd.

All rights reserved. No part of this book may be reproduced, stored in a retrieval system or transmitted in any form or by any means, mechanical photocopying, photographing, scanning, recording or otherwise without the prior written permission of the publisher. Please refer to Disclaimer at page no. 208 for the use of this publication.

Printed in India

No.	Particulars	Page No.
	Introduction	
1	Assembly Constituency - (Vidhan Sabha) at a Glance Features of Assembly as per Delimitation Commission of India (2008)	1-2
	Location and Political Maps	
2	Location Map Boundaries of Assembly Constituency - (Vidhan Sabha in District Boundaries of Assembly Constituency under Parliamentary Constituency - (Lok Sabha) Town & Village-wise Winner Parties- 2024, 2021, 2019, 2016, 2014, 2011 and 2009	3-10
	Administrative Setup (2011)	
3	District Sub-district Towns Villages Inhabited Villages Uninhabited Villages Village Panchayat Intermediate Panchayat	11-12
	Demographics (2011)	
4	Population Households Rural/Urban Population Towns and Villages by Population Size Sex Ratio (Total & 0-6 Years) Religious Population Social Population Literacy Rate	13-14
	Electoral Features	
5	Important Dates of Last Elections Held Electors by Gender Service Electors Voters Voters Turnout Polling Stations & Average Number of Electors per Polling Station Electors by Age Group Present Elected Representatives	15-26
	Historical Summary Election Results	
6	Vote Share of Major Parties Winning Margin (Number & Percentage Polarity of Parties Summary Result of Assembly Segment of Parliamentary Elections 2024, 2019, 2014, 2009, 2004 and 1999 Summary Result of Assembly Elections 2021, 2016, 2011, 2006, 2001, 1996, 1991, 1987, 1982, 1980, 1977, 1970, 1967, 1965, 1960 and 1957	27-51
	Polling Station Level Election Results	
7	Name and Number of Polling Station 2024, 2021, 2019, 2016, 2014, 2011 and 2009 Polling Station-wise Electors, Voters & Voters Turnout 2024, 2021, 2019, 2016, 2014, 2011 and 2009 Polling Station wise Elections Results 2024, 2021, 2019, 2016, 2014, 2011 and 2009	52-187
	Share of Assembly Constituency	
8	Share of Assembly Constituency - (Vidhan Sabha) in State, District and Parliamentary Constituency - (Lok Sabha)	188
	Socio-Economic Amenities (2011)	
9	Access to Administrative Units Agricultural, Manufacturing and Industrial Commodities Demographic Indicators Education Health & Manpower Drinking Water Supply Sanitation Entertainment and Recreations Infrastructure Power Food Allocation Distribution and Marketing of Agriculture Commodities Infrastructure Transport and Road Infrastructure Communication Banking and Financial Services Land Use Irrigation Source	190-204
10	Abbreviation & Sources	206
11	Disclaimer	208

Location & Political Map



Administrative Setup

List of Village Panchayat & Intermediate Panchayat (Block) Name - 2011

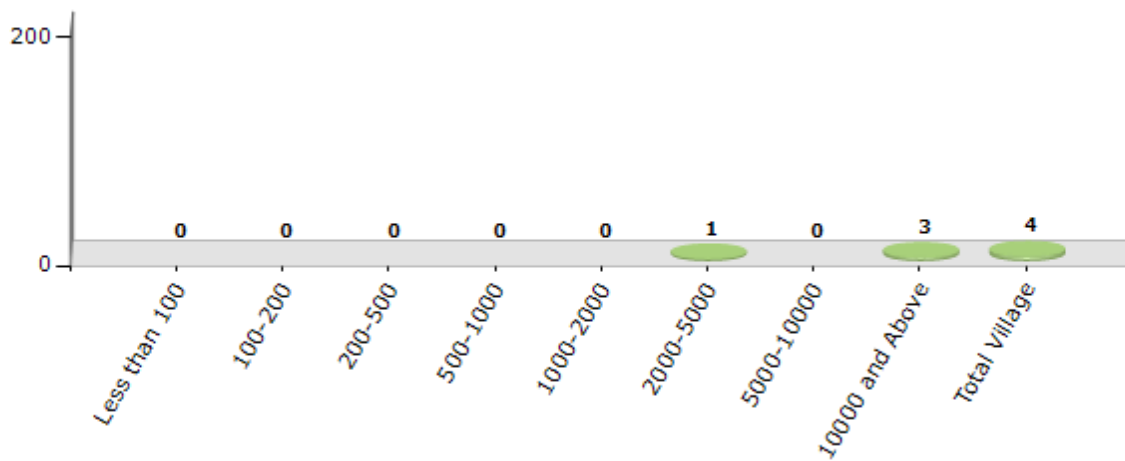
Village Name	Village Panchayat Name	Intermediate Panchayat Name
Changanassery (Part)	Paippad, Muttar	Veliyanad (Part)
Kurichy	Kurichy	Madappally
Madappally	Madappally	Madappally
Vazhappally Padinjaru (Part)	Vazhappally	Madappally

Demographics

Number of Villages by Population Size - 2011

Less than 100	100-200	200-500	500-1000	1000-2000	2000-5000	5000-10000	10000 and Above	Total Village
0	0	0	0	0	1	0	3	4

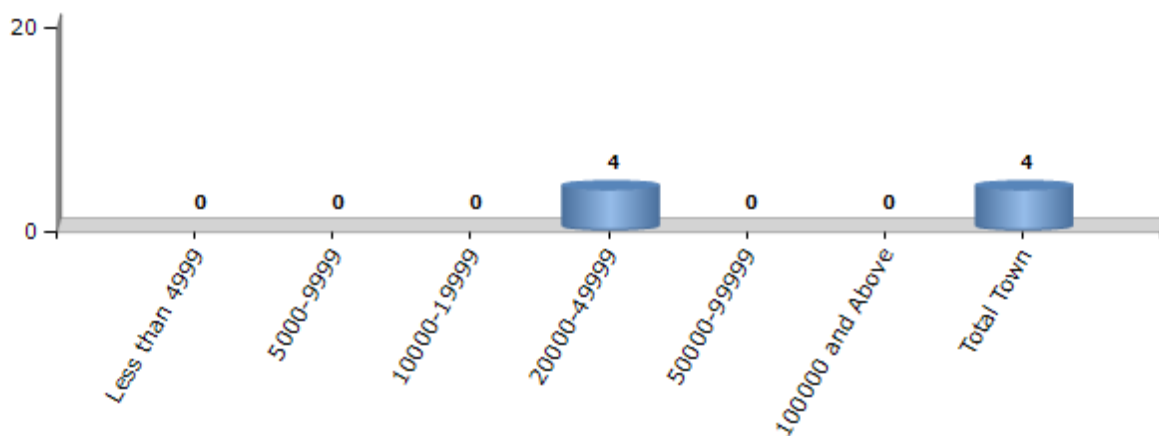
Number of Villages by Population Size - 2011



Number of Towns by Population Size - 2011

Less than 4999	5000-9999	10000-19999	20000-49999	50000-99999	100000 and Above	Total Town
0	0	0	4	0	0	4

Number of Towns by Population Size - 2011

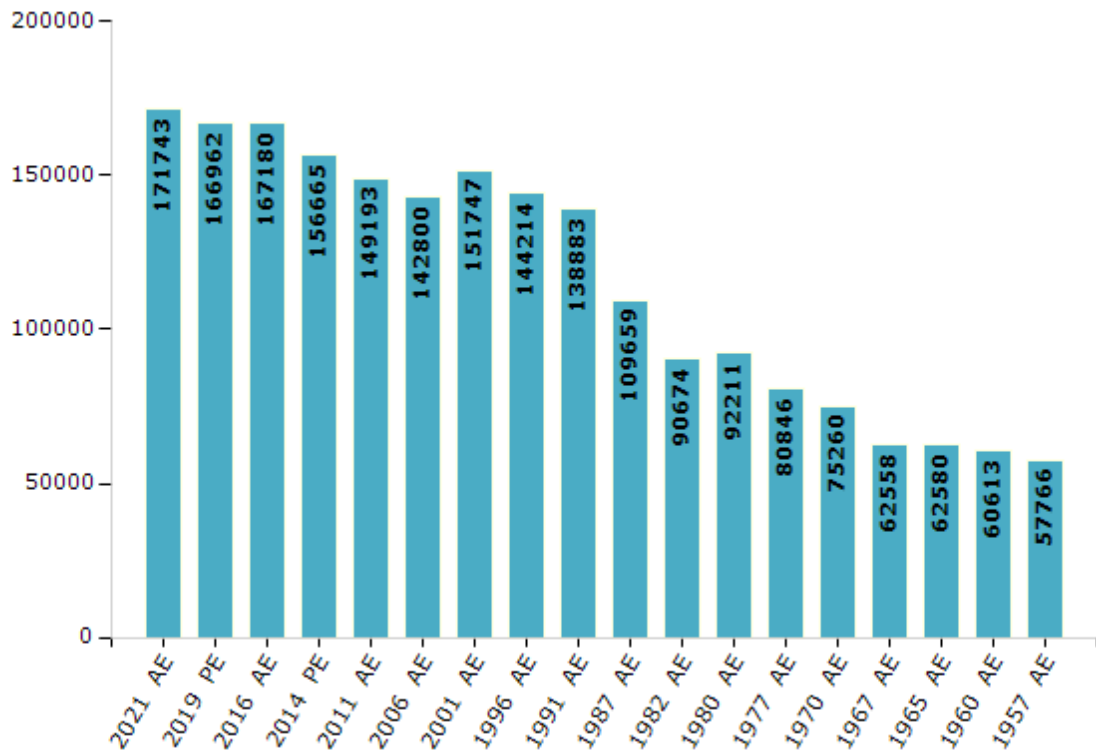


Electoral Features

Electors by Male & Female

Year	Male	Female	Others	Total	Year	Male	Female	Others	Total
2021 AE	82813	88928	2	171743	1991 AE	69179	69704	-	138883
2019 PE	80692	86269	1	166962	1987 AE	55111	54548	-	109659
2016 AE	80345	86835	0	167180	1982 AE	44943	45731	-	90674
2014 PE	75621	81044	0	156665	1980 AE	45710	46501	-	92211
2011 AE	72080	77113	0	149193	1977 AE	40271	40575	-	80846
2009 PE	-	-	-	-	1970 AE	38187	37073	-	75260
2006 AE	69552	73248	-	142800	1967 AE	-	-	-	62558
2004 PE	-	-	-	-	1965 AE	-	-	-	62580
2001 AE	74780	76967	-	151747	1960 AE	-	-	-	60613
1999 PE	-	-	-	-	1957 AE	-	-	-	57766
1996 AE	71196	73018	-	144214					

Number of Electors



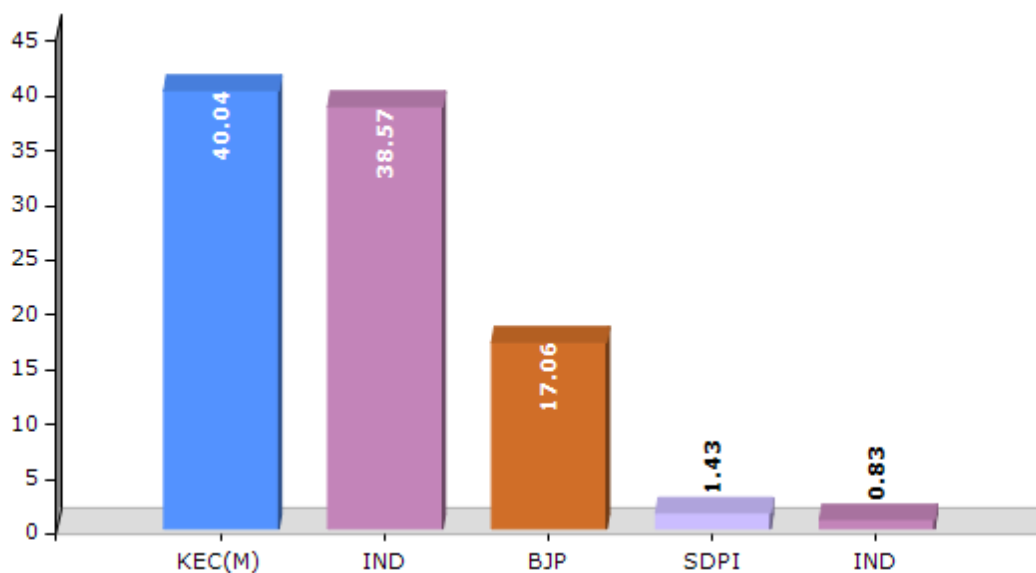
Note : AE : Assembly Election, PE : Assembly Segment of Parliamentary Election

Historical Summary Election Results

Summary Result of Assembly Election - 2016

Candidate Name	Party	Votes	Votes %
C F Thomas	KEC(M)	50371	40.04
Dr. K C Joseph	IND	48522	38.57
Ettumanoor Radhakrishnan	BJP	21455	17.06
Althaph Hassan	SDPI	1797	1.43
Adv. Sojan Paviyanose	IND	1050	0.83
Raji Rajan	BSP	676	0.54
Suresh K	IND	596	0.47
K N Rajan	SUCI	312	0.25
Babu Vargese	KCS	292	0.23
Kunjumon Abraham	IND	151	0.12
	NOTA	571	0.45

Votes Percentage of Top Parties - 2016



Polling Station Level Election Results

Number and Name of Polling Stations (PS) (2021)

Number of Polling Stations	Name of Polling Stations	Number of Polling Stations	Name of Polling Stations
1	Govt. Lower Primary Girls School, Kurichy (Northern Building Middle Portion)	18	Govt. High School, Kurichy (South Western Building)
2	Govt. Lower Primary Girls School, Kurichy (North Portion Building Western Portion)	19	Govt. High School, Kurichy (Computer Block North Portion)
3	Govt. Lower Primary Girls School, Kurichy (Southern Building West Portion)	19A	Govt. High School, Kurichy (Computer Block North Portion)
4	Govt. Girls Lower Primary School, Kurichy (Building Near Main Building Eastern Portion)	20	Panchayath Office Kurichy
5	Govt. High School, Kurichy (Eastern Building)	20A	Panchayath Office Kurichy
6	Govt. High School, Kurichy (Middle Building)	21	Govt. Harijan Welfare Upper Primary School Kurichy (Eastern Building South Portion)
7	St. Mary Magdalane Girls High School (Southern Building West Portion)	21A	Govt. Harijan Welfare Upper Primary School Kurichy (Eastern Building South Portion)
8	St. Mary Madalana GHS Kurichy (Southern Building East Portion)	22	Little Flower Lower Primary School, Ithithanam (Eastern Building)
9	A.V. Higher Secondary School, Kuruchy (East Portion)	23	Anganawadi No. 154 Near to Kurichy Village Office
9A	A.V. Higher Secondary School, Kuruchy (East Portion)	24	Little Flower Lower Primary School, Ithithanam (West Portion)
10	Govt. Harijan Welfare Upper Primary School, Kurichy (Eastern Building North Portion)	24A	Little Flower Lower Primary School, Ithithanam (West Portion)
11	St. Johns Govt. Lower Primary School, Ithithanam (Eastern Building North Portion)	25	Little Flower Lower Primary School, Ithithanam (North Western Portion)
11A	St. Johns Govt. Lower Primary School, Ithithanam (Eastern Building North Portion)	25A	Little Flower Lower Primary School, Ithithanam (North Western Portion)
12	St. Johns Govt. Lower Primary School, Ithithanam (Southern Building Middle Portion)	26	Govt. Lower Primary School Ithithanam Southern Building
12A	St. Johns Govt. Lower Primary School, Ithithanam (Southern Building Middle Portion)	26A	Govt. Lower Primary School Ithithanam Southern Building
13	Ithithanam High School (East Portion)	27	Ithithanam High School (West Portion)
14	Govt. Harijan Welfare Upper Primary School (Southern Building)	27A	Ithithanam High School (West Portion)
14A	Govt. Harijan Welfare Upper Primary School (Southern Building)	28	St. Johns Govt. Lower Primary School, Ithithanam (Southern Building West Portion)
15	A.V. Higher Secondary School, Kurichy (Western Portion)	28A	St. Johns Govt. Lower Primary School, Ithithanam (Southern Building West Portion)
16	St. Mary Magdalane Girls High School (Main Building West Portion)	29	Family Welfare Centre, (Old Panchayath Office), Chalachira
17	St. Mary Magdalane Girls High School (Main Building North Portion)	30	Ithithanam Higher Secondary School Malakunnam (Main Building North West Portion)

Contd....

Polling Station Level Election Results

Polling Station-wise Votes Secured by Overall Top Five Parties in Changanassery Assembly in Assembly Election (AE) under Mavelikkara Parliamentary Constituency in Kerala (2021)

Number of Polling Station	Winner - Adv. Job Maichil (KEC(M))	Runner-up - V. J. Laly (KEC)	3rd - Adv G Raman Nair (BJP)	4th - Tijo Karikkandam (IND)	5th - Amruth Dev T (BSP)	NOTA	Other	Total Votes Secured
26A	365	114	39	5	1	3	6	533
27	215	208	25	4	1	4	9	466
27A	274	191	19	11	6	3	1	505
28	312	164	27	4	4	2	1	514
28A	243	214	48	3	2	1	4	515
29	238	247	98	4	0	3	2	592
30	159	85	128	0	0	3	3	378
30A	172	72	136	0	3	1	0	384
31	271	163	40	1	3	1	2	481
31A	220	166	104	0	1	1	0	492
32	176	162	34	1	0	1	1	375
32A	172	110	48	3	0	1	5	339
33	202	139	40	2	2	0	5	390
33A	229	148	23	2	1	0	1	404
34	373	306	32	8	2	2	5	728
35	276	305	54	6	4	2	4	651
36	363	138	31	1	1	3	3	540
36A	192	247	72	6	0	4	0	521
37	180	323	47	4	1	2	6	563
38	220	259	30	15	5	3	18	550
39	271	175	19	1	1	1	41	509
39A	248	172	45	1	0	1	18	485
40	158	309	31	9	2	1	2	512
41	273	199	43	4	3	1	8	531
42	192	219	17	3	3	0	0	434
42A	236	189	7	5	2	0	1	440
43	222	229	21	5	6	1	6	490
43A	210	281	30	2	1	2	4	530
44	174	216	16	3	1	2	1	413
44A	109	241	11	13	1	2	3	380
45	122	343	56	12	2	0	15	550
46	122	252	20	4	0	1	4	403
47	115	203	8	12	0	0	4	342
47A	145	229	15	8	0	1	2	400
48	358	197	20	4	1	2	9	591

Contd....

Polling Station Level Election Results

Winner, Runner-up and 3rd Party Position & Winning Margin According to Polling Stations in Changanassery Assembly in Assembly Election (AE) under Mavelikkara Parliamentary Constituency in Kerala (2021)

Polling Station Number	Winner Party	Winner Votes (%)	Runner-up Party	Runner-up Votes (%)	Winning Margin Votes (%)	Third Party	Third Party Votes (%)	Other Votes (%)
49	KEC(M)	272 (45.56)	KEC	250 (41.88)	22 (3.68)	BJP	52 (8.71)	23 (3.85)
50	KEC	229 (55.72)	KEC(M)	155 (37.71)	74 (18.01)	BJP	18 (4.38)	9 (2.19)
50A	KEC	240 (53.57)	KEC(M)	184 (41.07)	56 (12.5)	BJP	9 (2.01)	15 (3.35)
51	KEC(M)	257 (52.56)	KEC	181 (37.01)	76 (15.55)	BJP	46 (9.41)	5 (1.02)
51A	KEC	280 (57.61)	KEC(M)	154 (31.69)	126 (25.92)	BJP	47 (9.67)	5 (1.03)
52	KEC(M)	239 (55.84)	BJP	96 (22.43)	143 (33.41)	KEC	84 (19.63)	9 (2.1)
52A	KEC(M)	232 (54.08)	KEC	143 (33.33)	89 (20.75)	BJP	48 (11.19)	6 (1.4)
53	KEC(M)	388 (51.73)	KEC	262 (34.93)	126 (16.8)	BJP	81 (10.8)	19 (2.53)
54	KEC(M)	400 (52.56)	KEC	276 (36.27)	124 (16.29)	BJP	50 (6.57)	35 (4.6)
55	KEC	171 (46.22)	KEC(M)	160 (43.24)	11 (2.98)	BJP	27 (7.3)	12 (3.24)
55A	KEC	207 (57.34)	KEC(M)	130 (36.01)	77 (21.33)	BJP	13 (3.6)	11 (3.05)
56	KEC	315 (70.63)	KEC(M)	78 (17.49)	237 (53.14)	BJP	27 (6.05)	26 (5.83)
56A	KEC	290 (62.63)	KEC(M)	143 (30.89)	147 (31.74)	BJP	21 (4.54)	9 (1.94)
57	KEC	285 (62.91)	KEC(M)	121 (26.71)	164 (36.2)	SDPI	20 (4.42)	27 (5.96)
58	KEC	445 (66.62)	KEC(M)	202 (30.24)	243 (36.38)	SDPI	9 (1.35)	12 (1.8)
59	KEC	286 (62.04)	KEC(M)	141 (30.59)	145 (31.45)	BJP	16 (3.47)	18 (3.9)
59A	KEC(M)	248 (55.36)	KEC	147 (32.81)	101 (22.55)	BJP	31 (6.92)	22 (4.91)
60	KEC(M)	214 (46.62)	KEC	181 (39.43)	33 (7.19)	BJP	26 (5.66)	38 (8.28)
60A	KEC	250 (56.95)	KEC(M)	139 (31.66)	111 (25.29)	BJP	19 (4.33)	31 (7.06)
61	KEC	207 (55.5)	KEC(M)	97 (26.01)	110 (29.49)	BJP	43 (11.53)	26 (6.97)
61A	KEC	189 (50.94)	KEC(M)	141 (38.01)	48 (12.93)	BJP	18 (4.85)	23 (6.2)
62	KEC(M)	307 (46.8)	KEC	220 (33.54)	87 (13.26)	BJP	114 (17.38)	15 (2.29)
63	KEC	183 (43.57)	KEC(M)	173 (41.19)	10 (2.38)	IND (TK)	26 (6.19)	38 (9.05)
63A	KEC(M)	219 (49.21)	KEC	176 (39.55)	43 (9.66)	BJP	22 (4.94)	28 (6.29)
64	KEC	195 (42.21)	KEC(M)	185 (40.04)	10 (2.17)	BJP	75 (16.23)	7 (1.52)
64A	KEC(M)	266 (57.2)	KEC	129 (27.74)	137 (29.46)	BJP	59 (12.69)	11 (2.37)
65	KEC	230 (44.92)	KEC(M)	222 (43.36)	8 (1.56)	BJP	44 (8.59)	16 (3.13)
66	KEC	236 (48.26)	KEC(M)	222 (45.4)	14 (2.86)	BJP	17 (3.48)	14 (2.86)
67	KEC	288 (73.66)	KEC(M)	89 (22.76)	199 (50.9)	IND (TK)	5 (1.28)	9 (2.3)
67A	KEC	250 (63.13)	KEC(M)	132 (33.33)	118 (29.8)	IND (TK)	8 (2.02)	6 (1.52)
68	KEC	191 (48.72)	KEC(M)	178 (45.41)	13 (3.31)	BJP	7 (1.79)	16 (4.08)
68A	KEC(M)	218 (48.88)	KEC	189 (42.38)	29 (6.5)	BJP	25 (5.61)	14 (3.14)
69	KEC	242 (66.12)	KEC(M)	101 (27.6)	141 (38.52)	BJP	12 (3.28)	11 (3.01)
69A	KEC	278 (71.1)	KEC(M)	90 (23.02)	188 (48.08)	BJP	13 (3.32)	10 (2.56)
70	KEC	247 (48.62)	KEC(M)	229 (45.08)	18 (3.54)	IND (TK)	15 (2.95)	17 (3.35)

Contd....

Socio-Economic Amenities - Rural

Access to Education Facilities

Particulars	Number of Villages (% of Population)				
	Available	Not Available	If Not Available (Distance of Nearest Facility)		
			A	B	C
Govt. Primary School	4 (100)	0 (0)	0 (0)	0 (0)	0 (0)
Private Primary School	4 (100)	0 (0)	0 (0)	0 (0)	0 (0)
Govt. Middle School	3 (88)	1 (12)	0 (0)	0 (0)	0 (0)
Private Middle School	4 (100)	0 (0)	0 (0)	0 (0)	0 (0)
Govt. Secondary School	3 (94)	1 (6)	0 (0)	0 (0)	0 (0)
Private Secondary School	3 (88)	1 (12)	0 (0)	0 (0)	0 (0)
Govt. Senior Secondary School	4 (100)	0 (0)	0 (0)	0 (0)	0 (0)
Private Senior Secondary School	3 (88)	1 (12)	0 (0)	0 (0)	0 (0)
Govt. Arts and Science Degree College	1 (41)	3 (59)	2 (18)	1 (41)	0 (0)
Private Arts and Science Degree College	0 (0)	4 (100)	0 (0)	0 (0)	0 (0)
Govt. Engineering College	0 (0)	4 (100)	0 (0)	0 (0)	0 (0)
Private Engineering College	0 (0)	4 (100)	1 (12)	1 (41)	2 (47)
Govt. Medicine College	0 (0)	4 (100)	0 (0)	0 (0)	1 (41)
Private Medicine College	1 (41)	3 (59)	0 (0)	2 (18)	0 (0)
Govt. Management Institute	1 (41)	3 (59)	0 (0)	1 (41)	0 (0)
Private Management Institute	0 (0)	4 (100)	1 (12)	1 (6)	0 (0)
Govt. Polytechnic	0 (0)	4 (100)	0 (0)	0 (0)	4 (100)
Private Polytechnic	0 (0)	4 (100)	0 (0)	0 (0)	0 (0)
Govt. Vocational Training School/ITI	1 (6)	3 (94)	1 (12)	2 (82)	0 (0)
Private Vocational Training School/ITI	0 (0)	4 (100)	0 (0)	0 (0)	0 (0)
Govt. Non Formal Training Centre	1 (41)	3 (59)	0 (0)	2 (18)	1 (41)
Private Non Formal Training Centre	0 (0)	4 (100)	0 (0)	0 (0)	0 (0)
Govt. School For Disabled	0 (0)	4 (100)	0 (0)	0 (0)	0 (0)
Private School For Disabled	1 (41)	3 (59)	1 (12)	2 (47)	0 (0)
Government Others	0 (0)	4 (100)	0 (0)	0 (0)	0 (0)
Private Others	0 (0)	4 (100)	0 (0)	3 (94)	1 (6)

Note : Distance A : Less than 5 km; B : Between 5-10 km; C : 10+ km.; Source : Data Analysis is based on 2011 Census.

DISCLAIMER

The Terms of Use and Disclaimer of Datanet India Private Limited (hereinafter referred to as "Datanet") for use of this analysis report of **Changanassery Assembly Constituency (Changanassery Vidhan Sabha)** :-

1. **Assembly Factbook™** is a Registered Trade Mark owned by Datanet.
2. All the maps are sketched and graphical representation only and have not been drawn to the scale and also not to represent the actual geographical area or boundary of the unit.
3. The data for the aforesaid analysis is based on authentic sources and has been culled from the various publications of Census, CSO and NSSO for district and block level data, various central and state government departments, Central & State Elections Commissions and the concerned Returning Officers' releases, Electoral Rolls, Election results and allied publications, internal assessment, surveys, estimates and analysis. Therefore, certain adjustment of data at micro level may have been done to arrive closer to the macro data.
4. Data have been provided on an "As Is" and "As AVAILABLE" basis
5. The colours shown in the maps or diagram and charts of a particular party, alliance or AC are indicative and do not represent them.
6. This publication which includes maps, sheets, graphs and data would be the property under copyright of Datanet only. The user may use these for its internal study, analysis and research purposes. It's public display, re-selling or any commercial uses by the user are not allowed.
7. Datanet has taken due care and caution in compilation and processing of data and allied information, but does not guarantee the accuracy, adequacy or completeness of any information/analysis and will be not responsible for any errors or omissions or for the results obtained from the use of such information/analysis.
8. All the contents for the publication have been culled from various authentic sources and Datanet reasonably believes such sources to be reliable, but does not make any representations, express or implied as to the accuracy or fitness of use of such information. The information or contents of the information/analysis do not constitute advice and should not be relied upon in making (or refraining from making) any decision. Any reliance placed upon the information provided by Datanet is the sole responsibility and strictly at the user's risk.
9. In no event will Datanet be liable for any damages (including, without limitation, damages for loss of business projects, or loss of profits) arising in contract, tort or otherwise from the use of or inability to use any of its contents, or from any action taken (or refrained from being taken) as a result of using the analysis or any of its contents. Datanet its directors, owners, editors, officials, employees, distributor and agents or any associate will not be liable for any errors in the information contained or any consequences arising from the use of the contents of the provided information/analysis.
10. If any provision of these terms and conditions is held invalid or illegal or unenforceable for any reason by any court of competent jurisdiction, such provision shall be severed and the remainder of provisions of the terms and conditions shall continue in full force and effect as if the Term of Use had been executed with the invalid, illegal or unenforceable provision eliminated.
11. If there are any discrepancies in the information provided, please bring it to attention of Datanet for suitable rectification measures.

**Buy Online This Complete Book At
Datanet India eBooks Store**

www.indiastatpublications.com

or go directly at

[http://www.indiastatpublications.com/
Assembly_factbook/Kerala/Mavelikkara/Changanassery](http://www.indiastatpublications.com/Assembly_factbook/Kerala/Mavelikkara/Changanassery)


i **india**stat**elections**

ISBN : 978-93-5313-527-0



9 789353 135270