



Kerala

Assembly Factbook™

Chengannur Assembly Constituency



Key Electoral Data of Chengannur
Assembly Constituency (Vidhan Sabha)

Kerala

Assembly Factbook™

Chengannur Assembly Constituency



Chengannur Vidhan Sabha

Editor & Director

Dr. R.K. Thukral

Research Editor

Dr. Shafeeq Rahman

Compiled, Researched and Published by Datanet India Pvt. Ltd.

D-100, 1st Floor,

Okhla Industrial Area, Phase-I,
New Delhi- 110020.

Ph.: 91-11- 43580781-84

Email : support@indiastatpublications.com

Website : www.indiastatelections.com

Online Book Store :

www.indiastatpublications.com

Report No. : AFB/KR-110-0125

ISBN : 978-93-5313-531-7

First Edition : January, 2018

Eighth Updated Edition : January, 2025

Price : Rs.11500/-

US\$ 310

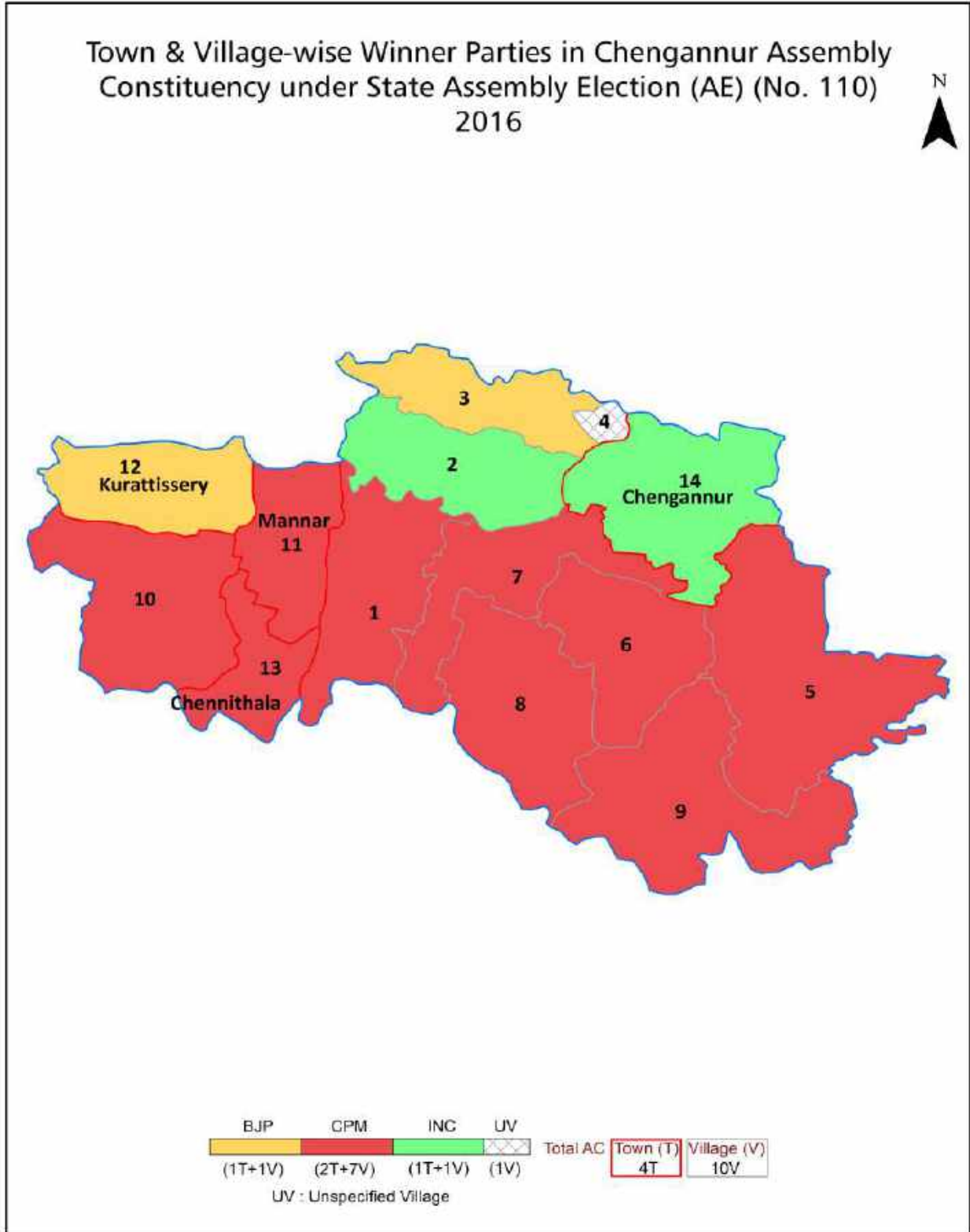
© Datanet India Pvt. Ltd.

All rights reserved. No part of this book may be reproduced, stored in a retrieval system or transmitted in any form or by any means, mechanical photocopying, photographing, scanning, recording or otherwise without the prior written permission of the publisher. Please refer to Disclaimer at page no. 230 for the use of this publication.

Printed in India

No.	Particulars	Page No.
	Introduction	
1	Assembly Constituency - (Vidhan Sabha) at a Glance Features of Assembly as per Delimitation Commission of India (2008)	1-2
	Location and Political Maps	
2	Location Map Boundaries of Assembly Constituency - (Vidhan Sabha in District Boundaries of Assembly Constituency under Parliamentary Constituency - (Lok Sabha) Town & Village-wise Winner Parties- 2024, 2021, 2019, 2016, 2014, 2011 and 2009	3-10
	Administrative Setup (2011)	
3	District Sub-district Towns Villages Inhabited Villages Uninhabited Villages Village Panchayat Intermediate Panchayat	11-12
	Demographics (2011)	
4	Population Households Rural/Urban Population Towns and Villages by Population Size Sex Ratio (Total & 0-6 Years) Religious Population Social Population Literacy Rate	13-14
	Electoral Features	
5	Important Dates of Last Elections Held Electors by Gender Service Electors Voters Voters Turnout Polling Stations & Average Number of Electors per Polling Station Electors by Age Group Present Elected Representatives	15-26
	Historical Summary Election Results	
6	Vote Share of Major Parties Winning Margin (Number & Percentage Polarity of Parties Summary Result of Assembly Segment of Parliamentary Elections 2024, 2019, 2014, 2009, 2004 and 1999 Summary Result of Assembly Elections 2021, 2016, 2011, 2006, 2001, 1996, 1991, 1987, 1982, 1980, 1977, 1970, 1967, 1965, 1960 and 1957	27-51
	Polling Station Level Election Results	
7	Name and Number of Polling Station 2024, 2021, 2019, 2016, 2014, 2011 and 2009 Polling Station-wise Electors, Voters & Voters Turnout 2024, 2021, 2019, 2016, 2014, 2011 and 2009 Polling Station wise Elections Results 2024, 2021, 2019, 2016, 2014, 2011 and 2009	52-209
	Share of Assembly Constituency	
8	Share of Assembly Constituency - (Vidhan Sabha) in State, District and Parliamentary Constituency - (Lok Sabha)	210
	Socio-Economic Amenities (2011)	
9	Access to Administrative Units Agricultural, Manufacturing and Industrial Commodities Demographic Indicators Education Health & Manpower Drinking Water Supply Sanitation Entertainment and Recreations Infrastructure Power Food Allocation Distribution and Marketing of Agriculture Commodities Infrastructure Transport and Road Infrastructure Communication Banking and Financial Services Land Use Irrigation Source	212-226
10	Abbreviation & Sources	228
11	Disclaimer	230

Location & Political Map



Administrative Setup

List of Village Panchayat & Intermediate Panchayat (Block) Name - 2011

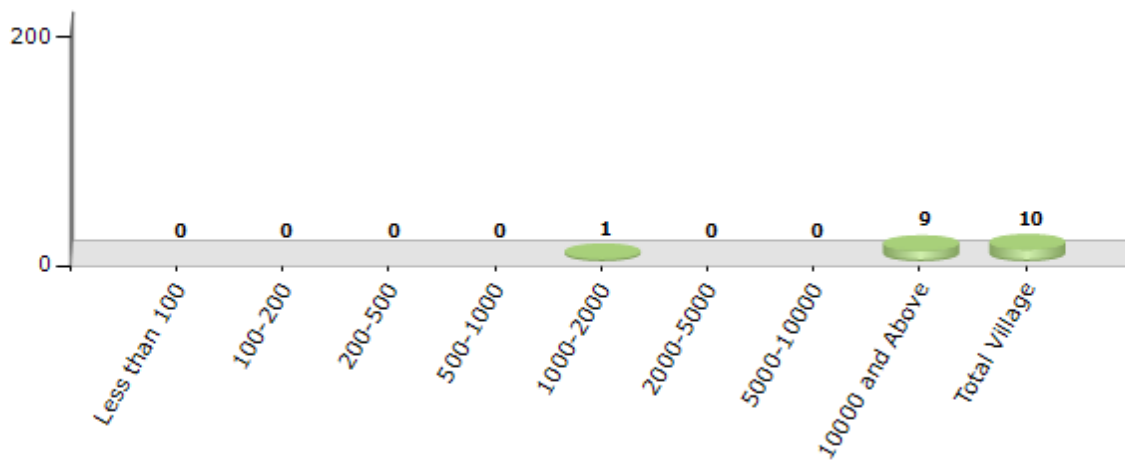
Village Name	Village Panchayat Name	Intermediate Panchayat Name
Ala (Part)	Ala, Puliyoor	Chengannur
Chengannur (Part)	Thiruvanvandoor	Chengannur
Cheriyamad	Cheriyamad	Chengannur
Ennakkad	Budhannoor	Chengannur
Mulakuzha (Part)	Mulakuzha, Kulanada	Chengannur
Pandanad (Part)	Pandanad	Chengannur
Puliyoor(Part)	Puliyoor, Cheriyamad	Chengannur
Thiruvanvandoor	Thiruvanvandoor	Chengannur
Thriperumthura	Chennithala-Thriperumthura	Mavelikkara
Venmony	Venmony	Chengannur

Demographics

Number of Villages by Population Size - 2011

Less than 100	100-200	200-500	500-1000	1000-2000	2000-5000	5000-10000	10000 and Above	Total Village
0	0	0	0	1	0	0	9	10

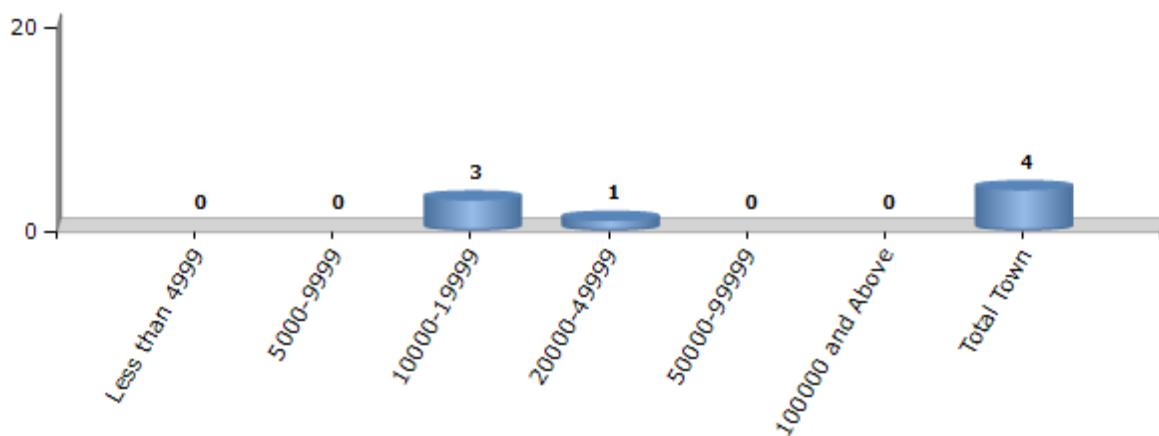
Number of Villages by Population Size - 2011



Number of Towns by Population Size - 2011

Less than 4999	5000-9999	10000-19999	20000-49999	50000-99999	100000 and Above	Total Town
0	0	3	1	0	0	4

Number of Towns by Population Size - 2011

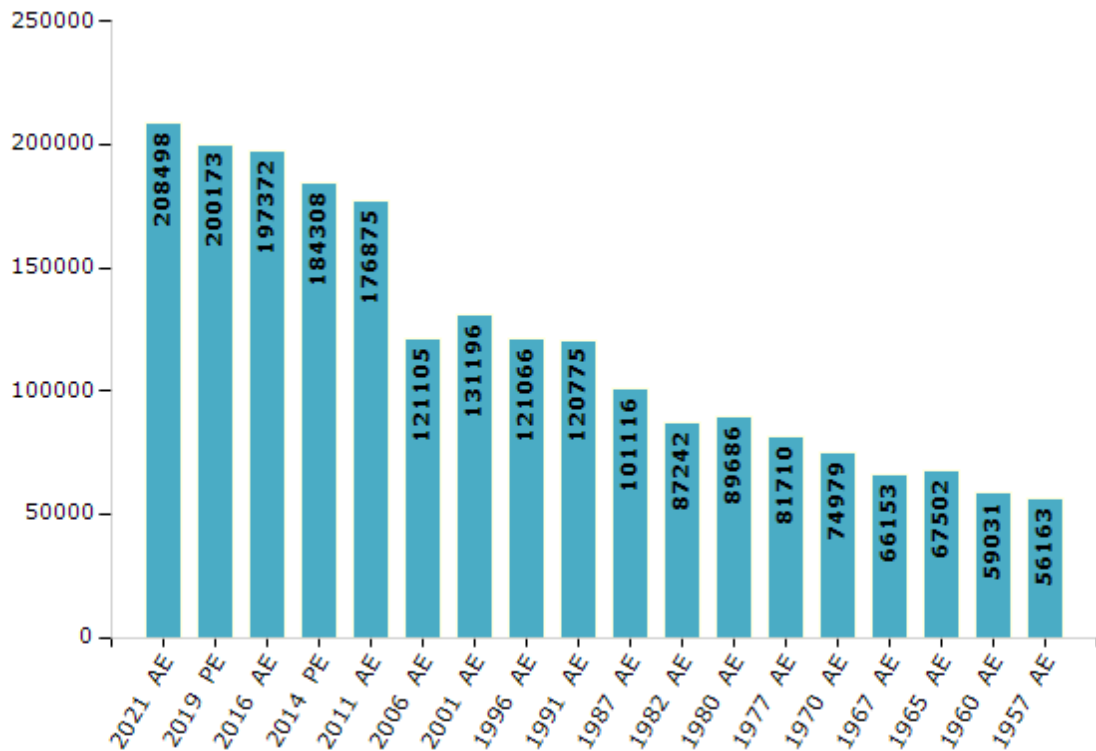


Electoral Features

Electors by Male & Female

Year	Male	Female	Others	Total	Year	Male	Female	Others	Total
2021 AE	98481	110016	1	208498	1991 AE	57292	63483	-	120775
2019 PE	94071	106102	0	200173	1987 AE	48301	52815	-	101116
2016 AE	91708	105664	0	197372	1982 AE	42160	45082	-	87242
2014 PE	84973	99335	0	184308	1980 AE	43889	45797	-	89686
2011 AE	80958	95917	0	176875	1977 AE	39417	42293	-	81710
2009 PE	-	-	-	-	1970 AE	36838	38141	-	74979
2006 AE	56238	64867	-	121105	1967 AE	-	-	-	66153
2004 PE	-	-	-	-	1965 AE	-	-	-	67502
2001 AE	61295	69901	-	131196	1960 AE	-	-	-	59031
1999 PE	-	-	-	-	1957 AE	-	-	-	56163
1996 AE	57257	63809	-	121066					

Number of Electors



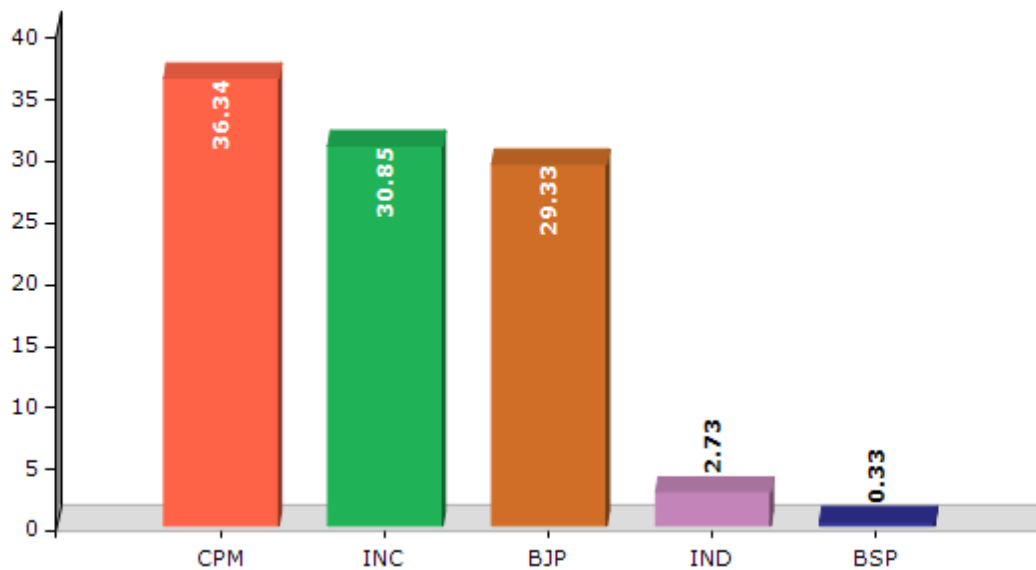
Note : AE : Assembly Election, PE : Assembly Segment of Parliamentary Election

Historical Summary Election Results

Summary Result of Assembly Election - 2016

Candidate Name	Party	Votes	Votes %
Adv.K.K.Ramachandran Nair	CPM	52880	36.34
P.C.Vishnunath	INC	44897	30.85
Adv.P.S.Sreedharan Pillai	BJP	42682	29.33
Sobhana George	IND	3966	2.73
Alex	BSP	483	0.33
E.T.Sasi	IND	247	0.17
	NOTA	363	0.25

Votes Percentage of Top Parties - 2016



Polling Station Level Election Results

Number and Name of Polling Stations (PS) (2021)

Number of Polling Stations	Name of Polling Stations	Number of Polling Stations	Name of Polling Stations
1	Melppadam Church Mission L P S, Pavukkara	12A	Sree Bhuvanewari English Medium School, Kurattikkadu (Middle Part of the South Building)
1A	Melppadam Church Mission L P S, Pavukkara	13	Panchayath Office, Mannar
2	Mar Dianasious L P S, Pavukkara (West Part)	14	Panchayath Office, Mannar (West Part)
2A	Mar Dianasious L P S, Pavukkara (West Part)	15	Junior Basic School, Mannar
3	Mar Dianasious L P S, Pavukkara (Middle Part)	15A	Junior Basic School, Mannar
3A	Mar Dianasious L P S, Pavukkara (Middle Part)	16	Mannar S M D L P S, Kuttamperoor
4	Mar Dianasious L P S, Pavukkara (East Part)	16A	Mannar S M D L P S, Kuttamperoor
4A	Mar Dianasious L P S, Pavukkara (East Part)	17	U P S, Kuttemperoor (West Part of the North Building)
5	Nair Samajam BHS Mannar	17A	U P S, Kuttemperoor (West Part of the North Building)
5A	Nair Samajam BHS Mannar	18	U P S, Kuttemperoor (East Part of the South Building)
6	Karayogam U P S, Pavukkara (South Part of the West Building)	19	U P S, Kuttamperoor (West Part of the South Building)
6A	Karayogam U P S, Pavukkara (South Part of the West Building)	20	M S C L P S, Oottuparampu
7	Karayogam U P S, Pavukkara (East Building)	20A	M S C L P S, Oottuparampu
8	Nair Samajam B H S, Mannar (Middle Part of the Main Building)	21	Sree Karthyayani Vilasom High School, Kuttemperoor (Middle Part of the Main Building)
8A	Nair Samajam B H S, Mannar (Middle Part of the Main Building)	21A	Sree Karthyayani Vilasom High School, Kuttemperoor (Middle Part of the Main Building)
9	Nair Samajam B H S, Mannar (South Part of the Main Building)	22	Sree Karthyayani Vilasom High School, Kuttemperoor (East Part of the Main Building)
10	Sree Bhuvanewari English Medium School, Kurattikkadu (North Part of the West Building)	22A	Sree Karthyayani Vilasom High School, Kuttemperoor (East Part of the Main Building)
10A	Sree Bhuvanewari English Medium School, Kurattikkadu (North Part of the West Building)	23	Govt. L P S, Chenkilathu
11	Sree Bhuvanewari English Medium School, Kurattikkadu (North Part of the East Building)	23A	Govt. L P S, Chenkilathu
11A	Sree Bhuvanewari English Medium School, Kurattikkadu (North Part of the East Building)	24	Govt. Junior Basic School, Pandanad
12	Sree Bhuvanewari English Medium School, Kurattikkadu (Middle Part of the South Building)	24A	Govt. Junior Basic School, Pandanad

Contd....

Polling Station Level Election Results

Polling Station-wise Votes Secured by Overall Top Five Parties in Chengannur Assembly in Assembly Election (AE) under Mavelikkara Parliamentary Constituency in Kerala (2021)

Number of Polling Station	Winner - Saji Cherian (CPI(M))	Runner-up - M. Murali (INC)	3rd - M. V. Gopakumar (BJP)	4th - Shaji T. George (BSP)	5th - T. K. Gopinathan (SUCI)	NOTA	Other	Total Votes Secured
21A	185	86	171	1	0	1	0	444
22	242	91	139	0	4	2	3	481
22A	190	114	99	1	0	1	0	405
23	228	138	108	1	0	0	1	476
23A	259	141	96	2	0	1	0	499
24	187	104	38	2	0	1	0	332
24A	206	83	90	1	0	3	0	383
25	222	140	213	5	2	0	2	584
26	199	165	94	6	2	2	0	468
26A	105	150	147	13	0	2	1	418
27	130	81	200	1	0	4	1	417
27A	183	58	146	3	1	1	0	392
28	210	95	182	0	0	0	1	488
28A	253	100	76	2	0	3	0	434
29	173	195	43	0	0	1	2	414
29A	248	137	58	5	0	0	0	448
30	217	99	103	5	3	1	3	431
30A	269	109	90	1	1	0	0	470
31	122	131	205	1	0	0	0	459
31A	229	122	77	0	2	0	0	430
32	114	115	260	0	1	0	2	492
32A	217	150	104	2	0	0	1	474
33	218	79	233	1	3	1	0	535
34A	207	33	190	0	3	0	0	433
34	161	119	198	1	2	3	1	485
35	203	85	139	4	0	1	0	432
35A	59	43	252	0	1	0	2	357
36	335	174	104	1	3	1	0	618
37	156	151	163	1	0	4	1	476
38	184	144	162	3	2	3	1	499
39	109	76	249	5	2	2	0	443
39A	155	91	162	1	0	1	1	411
40	150	164	106	1	2	5	0	428
41	107	128	111	0	1	2	0	349
41A	159	90	107	0	3	2	3	364

Contd....

Polling Station Level Election Results

Winner, Runner-up and 3rd Party Position & Winning Margin According to Polling Stations in Chengannur Assembly in Assembly Election (AE) under Mavelikkara Parliamentary Constituency in Kerala (2021)

Polling Station Number	Winner Party	Winner Votes (%)	Runner-up Party	Runner-up Votes (%)	Winning Margin Votes (%)	Third Party	Third Party Votes (%)	Other Votes (%)
42	CPI(M)	268 (40.24)	BJP	224 (33.63)	44 (6.61)	INC	158 (23.72)	16 (2.4)
43	CPI(M)	281 (56.54)	BJP	115 (23.14)	166 (33.4)	INC	98 (19.72)	3 (0.6)
44	CPI(M)	201 (43.79)	BJP	149 (32.46)	52 (11.33)	INC	104 (22.66)	5 (1.09)
44A	INC	116 (34.94)	CPI(M)	114 (34.34)	2 (0.6)	BJP	97 (29.22)	5 (1.51)
45	INC	137 (45.07)	CPI(M)	123 (40.46)	14 (4.61)	BJP	43 (14.14)	1 (0.33)
45A	BJP	178 (50.14)	CPI(M)	92 (25.92)	86 (24.22)	INC	82 (23.1)	3 (0.85)
46	CPI(M)	155 (42.01)	INC	127 (34.42)	28 (7.59)	BJP	78 (21.14)	9 (2.44)
46A	CPI(M)	211 (53.96)	INC	131 (33.5)	80 (20.46)	BJP	41 (10.49)	8 (2.05)
47	CPI(M)	211 (43.6)	INC	197 (40.7)	14 (2.9)	BJP	71 (14.67)	5 (1.03)
47A	CPI(M)	178 (36.33)	INC	159 (32.45)	19 (3.88)	BJP	150 (30.61)	3 (0.61)
48	BJP	170 (36.96)	INC	144 (31.3)	26 (5.66)	CPI(M)	137 (29.78)	9 (1.96)
48A	BJP	220 (46.61)	CPI(M)	158 (33.47)	62 (13.14)	INC	86 (18.22)	8 (1.69)
49	INC	171 (39.68)	CPI(M)	169 (39.21)	2 (0.47)	BJP	85 (19.72)	6 (1.39)
49A	CPI(M)	219 (50.23)	INC	155 (35.55)	64 (14.68)	BJP	54 (12.39)	8 (1.83)
50	CPI(M)	246 (50.83)	BJP	132 (27.27)	114 (23.56)	INC	97 (20.04)	9 (1.86)
50A	CPI(M)	163 (45.66)	BJP	102 (28.57)	61 (17.09)	INC	91 (25.49)	1 (0.28)
51	BJP	181 (37.63)	CPI(M)	155 (32.22)	26 (5.41)	INC	140 (29.11)	5 (1.04)
52	CPI(M)	260 (45.22)	INC	152 (26.43)	108 (18.79)	BJP	152 (26.43)	11 (1.91)
53	BJP	279 (53.24)	CPI(M)	153 (29.2)	126 (24.04)	INC	89 (16.98)	3 (0.57)
54	BJP	171 (46.59)	CPI(M)	116 (31.61)	55 (14.98)	INC	78 (21.25)	2 (0.54)
55	BJP	194 (47.2)	CPI(M)	140 (34.06)	54 (13.14)	INC	70 (17.03)	7 (1.7)
55A	CPI(M)	150 (40.11)	BJP	118 (31.55)	32 (8.56)	INC	104 (27.81)	2 (0.53)
56	CPI(M)	226 (56.93)	INC	88 (22.17)	138 (34.76)	BJP	76 (19.14)	7 (1.76)
56A	CPI(M)	128 (39.51)	INC	112 (34.57)	16 (4.94)	BJP	82 (25.31)	2 (0.62)
57	CPI(M)	206 (48.58)	INC	186 (43.87)	20 (4.71)	BJP	29 (6.84)	3 (0.71)
57A	CPI(M)	149 (45.02)	INC	141 (42.6)	8 (2.42)	BJP	39 (11.78)	2 (0.6)
58	INC	198 (54.55)	CPI(M)	154 (42.42)	44 (12.13)	BJP	7 (1.93)	4 (1.1)
58A	INC	196 (56.32)	CPI(M)	146 (41.95)	50 (14.37)	BJP	4 (1.15)	2 (0.57)
59	CPI(M)	182 (45.73)	BJP	123 (30.9)	59 (14.83)	INC	88 (22.11)	5 (1.26)
59A	CPI(M)	188 (51.79)	INC	142 (39.12)	46 (12.67)	BJP	29 (7.99)	4 (1.1)
60	CPI(M)	205 (44.47)	INC	160 (34.71)	45 (9.76)	BJP	93 (20.17)	3 (0.65)
60A	CPI(M)	252 (59.02)	INC	133 (31.15)	119 (27.87)	BJP	39 (9.13)	3 (0.7)
61	CPI(M)	301 (61.3)	INC	119 (24.24)	182 (37.06)	BJP	67 (13.65)	4 (0.81)
61A	CPI(M)	259 (55.34)	INC	115 (24.57)	144 (30.77)	BJP	90 (19.23)	4 (0.85)
62	CPI(M)	204 (46.05)	INC	173 (39.05)	31 (7)	BJP	62 (14)	4 (0.9)

Contd....

Socio-Economic Amenities - Rural

Access to Education Facilities

Particulars	Number of Villages (% of Population)				
	Available	Not Available	If Not Available (Distance of Nearest Facility)		
			A	B	C
Govt. Primary School	9 (99)	1 (1)	1 (1)	0 (0)	0 (0)
Private Primary School	8 (89)	2 (11)	0 (0)	0 (0)	0 (0)
Govt. Middle School	7 (79)	3 (21)	1 (1)	0 (0)	0 (0)
Private Middle School	6 (64)	4 (36)	0 (0)	0 (0)	0 (0)
Govt. Secondary School	7 (79)	3 (21)	1 (1)	0 (0)	0 (0)
Private Secondary School	5 (54)	5 (46)	0 (0)	0 (0)	0 (0)
Govt. Senior Secondary School	5 (59)	5 (41)	2 (12)	1 (10)	0 (0)
Private Senior Secondary School	5 (54)	5 (46)	0 (0)	0 (0)	0 (0)
Govt. Arts and Science Degree College	1 (14)	9 (86)	1 (12)	0 (0)	0 (0)
Private Arts and Science Degree College	1 (8)	9 (92)	2 (19)	5 (47)	0 (0)
Govt. Engineering College	0 (0)	10 (100)	0 (0)	5 (42)	2 (22)
Private Engineering College	1 (18)	9 (82)	1 (10)	1 (9)	0 (0)
Govt. Medicine College	0 (0)	10 (100)	0 (0)	1 (12)	2 (15)
Private Medicine College	0 (0)	10 (100)	0 (0)	0 (0)	7 (73)
Govt. Management Institute	0 (0)	10 (100)	0 (0)	0 (0)	0 (0)
Private Management Institute	0 (0)	10 (100)	0 (0)	2 (31)	8 (69)
Govt. Polytechnic	0 (0)	10 (100)	0 (0)	1 (12)	8 (78)
Private Polytechnic	0 (0)	10 (100)	0 (0)	0 (0)	1 (10)
Govt. Vocational Training School/ITI	0 (0)	10 (100)	0 (0)	5 (54)	0 (0)
Private Vocational Training School/ITI	2 (18)	8 (82)	1 (10)	2 (19)	0 (0)
Govt. Non Formal Training Centre	0 (0)	10 (100)	1 (10)	0 (0)	2 (26)
Private Non Formal Training Centre	0 (0)	10 (100)	0 (0)	3 (30)	4 (34)
Govt. School For Disabled	0 (0)	10 (100)	0 (0)	0 (0)	3 (37)
Private School For Disabled	0 (0)	10 (100)	1 (10)	1 (12)	5 (42)
Government Others	2 (20)	8 (80)	0 (0)	4 (52)	4 (28)
Private Others	0 (0)	10 (100)	0 (0)	0 (0)	0 (0)

Note : Distance A : Less than 5 km; B : Between 5-10 km; C : 10+ km.; Source : Data Analysis is based on 2011 Census.

DISCLAIMER

The Terms of Use and Disclaimer of Datanet India Private Limited (hereinafter referred to as "Datanet") for use of this analysis report of **Chengannur Assembly Constituency (Chengannur Vidhan Sabha)** :-

1. **Assembly Factbook™** is a Registered Trade Mark owned by Datanet.
2. All the maps are sketched and graphical representation only and have not been drawn to the scale and also not to represent the actual geographical area or boundary of the unit.
3. The data for the aforesaid analysis is based on authentic sources and has been culled from the various publications of Census, CSO and NSSO for district and block level data, various central and state government departments, Central & State Elections Commissions and the concerned Returning Officers' releases, Electoral Rolls, Election results and allied publications, internal assessment, surveys, estimates and analysis. Therefore, certain adjustment of data at micro level may have been done to arrive closer to the macro data.
4. Data have been provided on an "As Is" and "As AVAILABLE" basis
5. The colours shown in the maps or diagram and charts of a particular party, alliance or AC are indicative and do not represent them.
6. This publication which includes maps, sheets, graphs and data would be the property under copyright of Datanet only. The user may use these for its internal study, analysis and research purposes. It's public display, re-selling or any commercial uses by the user are not allowed.
7. Datanet has taken due care and caution in compilation and processing of data and allied information, but does not guarantee the accuracy, adequacy or completeness of any information/analysis and will be not responsible for any errors or omissions or for the results obtained from the use of such information/analysis.
8. All the contents for the publication have been culled from various authentic sources and Datanet reasonably believes such sources to be reliable, but does not make any representations, express or implied as to the accuracy or fitness of use of such information. The information or contents of the information/analysis do not constitute advice and should not be relied upon in making (or refraining from making) any decision. Any reliance placed upon the information provided by Datanet is the sole responsibility and strictly at the user's risk.
9. In no event will Datanet be liable for any damages (including, without limitation, damages for loss of business projects, or loss of profits) arising in contract, tort or otherwise from the use of or inability to use any of its contents, or from any action taken (or refrained from being taken) as a result of using the analysis or any of its contents. Datanet its directors, owners, editors, officials, employees, distributor and agents or any associate will not be liable for any errors in the information contained or any consequences arising from the use of the contents of the provided information/analysis.
10. If any provision of these terms and conditions is held invalid or illegal or unenforceable for any reason by any court of competent jurisdiction, such provision shall be severed and the remainder of provisions of the terms and conditions shall continue in full force and effect as if the Term of Use had been executed with the invalid, illegal or unenforceable provision eliminated.
11. If there are any discrepancies in the information provided, please bring it to attention of Datanet for suitable rectification measures.

Buy Online This Complete Book At
Datanet India eBooks Store

www.indiastatpublications.com

or go directly at

[http://www.indiastatpublications.com/
Assembly_factbook/Kerala/Mavelikkara/ Chengannur](http://www.indiastatpublications.com/Assembly_factbook/Kerala/Mavelikkara/Chengannur)

 **indiastat**elections

ISBN : 978-93-5313-531-7

