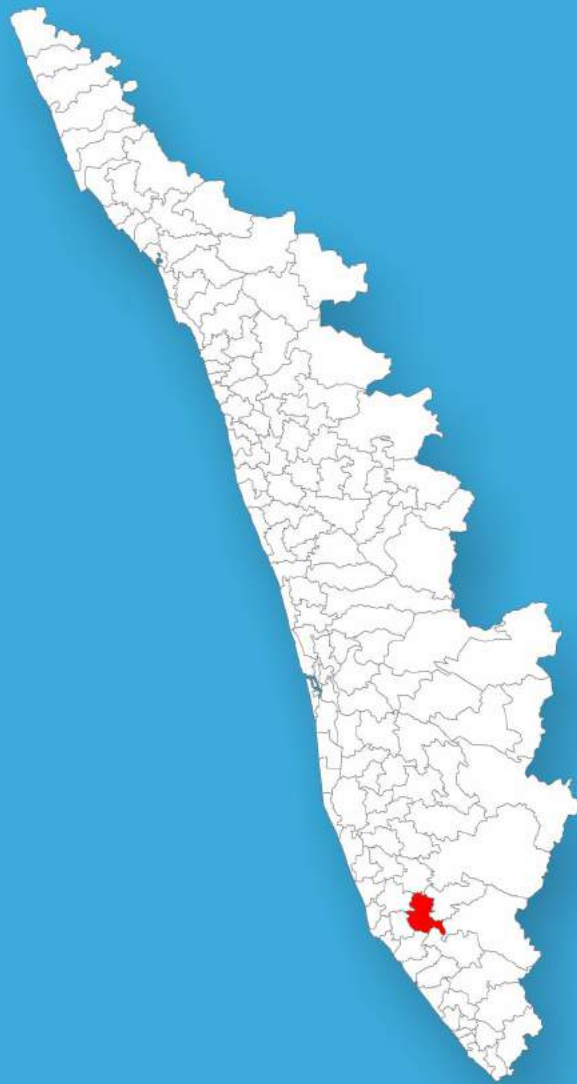




Kerala

# Assembly Factbook™

Kottarakkara Assembly Constituency



Key Electoral Data of Kottarakkara  
Assembly Constituency (Vidhan Sabha)

Kerala

# Assembly Factbook™

Kottarakkara Assembly Constituency



Kottarakkara Vidhan Sabha

## **Editor & Director**

Dr. R.K. Thukral

## **Research Editor**

Dr. Shafeeq Rahman

## **Compiled, Researched and Published by Datanet India Pvt. Ltd.**

D-100, 1st Floor,

Okhla Industrial Area, Phase-I,  
New Delhi- 110020.

Ph.: 91-11- 43580781-84

Email : support@indiastatpublications.com

Website : www.indiastatelections.com

## **Online Book Store :**

www.indiastatpublications.com

**Report No. :** AFB/KR-119-0123

**ISBN :** 978-93-5313-563-8

**First Edition :** January, 2018

**Sixth Updated Edition :** January, 2023

**Price :** Rs.11500/-

US\$ 310

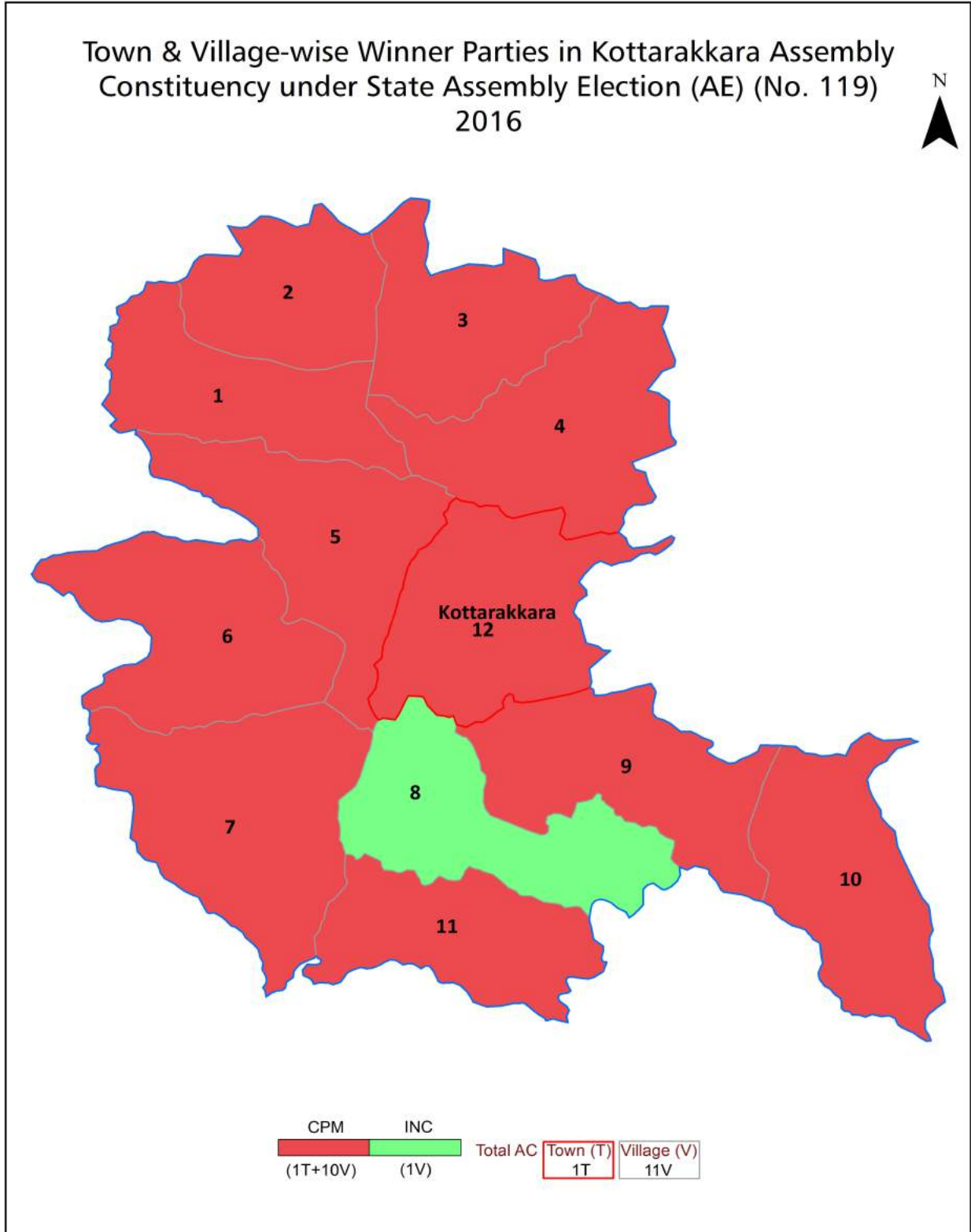
**© Datanet India Pvt. Ltd.**

All rights reserved. No part of this book may be reproduced, stored in a retrieval system or transmitted in any form or by any means, mechanical photocopying, photographing, scanning, recording or otherwise without the prior written permission of the publisher. Please refer to Disclaimer at page no. 231 for the use of this publication.

Printed in India

No.	Particulars	Page No.
	<b>Introduction</b>	
1	Assembly Constituency - (Vidhan Sabha) at a Glance   Features of Assembly as per Delimitation Commission of India (2008)	1-2
	<b>Location and Political Maps</b>	
2	Location Map   Boundaries of Assembly Constituency - (Vidhan Sabha) in District   Boundaries of Assembly Constituency under Parliamentary Constituency - (Lok Sabha)   Town & Village-wise Winner Parties- 2021, 2019, 2016, 2014, 2011 and 2009	3-10
	<b>Administrative Setup (2011)</b>	
3	District   Sub-district   Towns   Villages   Inhabited Villages   Uninhabited Villages   Village Panchayat   Intermediate Panchayat	11-12
	<b>Demographics (2011)</b>	
4	Population   Households   Rural/Urban Population   Towns and Villages by Population Size   Sex Ratio (Total & 0-6 Years)   Religious Population   Social Population   Literacy Rate	13-14
	<b>Electoral Features</b>	
5	Important Dates of Last Elections Held   Electors by Gender   Service Electors   Voters   Voters Turnout   Polling Stations & Average Number of Electors per Polling Station   Electors by Age Group   Present Elected Representatives	15-26
	<b>Historical Summary Election Results</b>	
6	Vote Share of Major Parties   Winning Margin (Number & Percentage)   Polarity of Parties   Summary Result of Assembly Segment of Parliamentary Elections 2019, 2014, 2009, 2004 and 1999   Summary Result of Assembly Elections 2021, 2016, 2011, 2006, 2001, 1996, 1991, 1987, 1982, 1980, 1977, 1970, 1967, 1965, 1960 and 1957	27-51
	<b>Polling Station Level Election Results</b>	
7	Name and Number of Polling Station 2021, 2019, 2016, 2014, 2011 and 2009   Polling Station-wise Electors, Voters & Voters Turnout 2021, 2019, 2016, 2014, 2011 and 2009   Polling Station wise Elections Results 2021, 2019, 2016, 2014, 2011 and 2009	52-210
	<b>Share of Assembly Constituency</b>	
8	Share of Assembly Constituency - (Vidhan Sabha) in State, District and Parliamentary Constituency - (Lok Sabha)	211
	<b>Socio-Economic Amenities (2011)</b>	
9	Access to Administrative Units   Agricultural, Manufacturing and Industrial Commodities   Demographic Indicators   Education   Health & Manpower   Drinking Water Supply   Sanitation   Entertainment and Recreations Infrastructure   Power   Food Allocation Distribution and Marketing of Agriculture Commodities Infrastructure   Transport and Road Infrastructure   Communication   Banking and Financial Services   Land Use   Irrigation Source	213-227
10	<b>Abbreviation &amp; Sources</b>	229
11	<b>Disclaimer</b>	231

Location & Political Map



## Administrative Setup

### List of Village Panchayat & Intermediate Panchayat (Block) Name - 2011

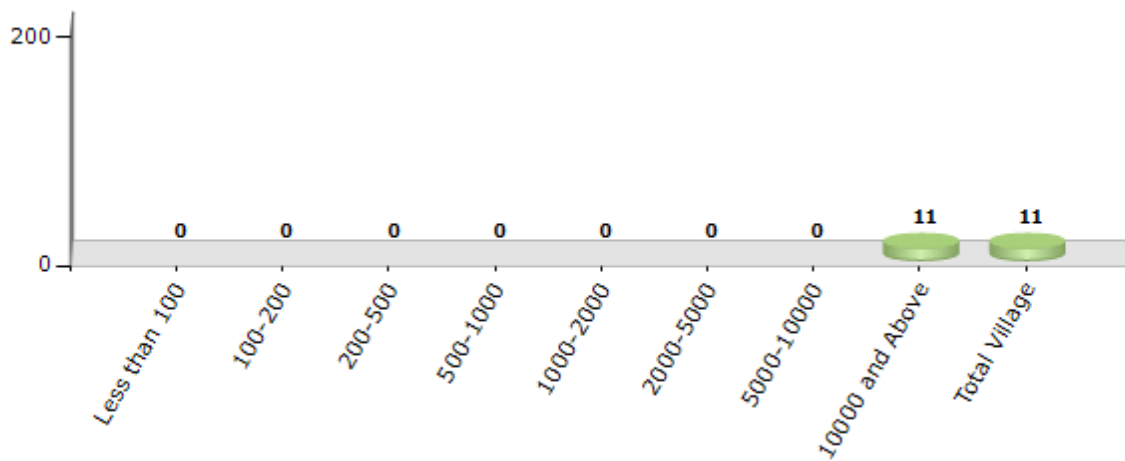
Village Name	Village Panchayat Name	Intermediate Panchayat Name
Ezhukone	Ezhukone	Kottarakkara
Kalayapuram	Kulakkada, Mylom	Vettikkavala
Kareepra	Kareepra, Ezhukone	Kottarakkara
Kulakkada	Kulakkada	Vettikkavala
Mylom	Mylom	Vettikkavala
Neduvathoor	Neduvathoor	Kottarakkara
Odanavattam	Veliyam	Kottarakkara
Puthur	Pavithreswaram, Mylom, Neduvathoor, Kulakkada	Vettikkavala
Ummannoor	Ummannoor	Vettikkavala
Valakam	Ummannoor	Vettikkavala
Veliyam	Veliyam	Kottarakkara

## Demographics

### Number of Villages by Population Size - 2011

Less than 100	100-200	200-500	500-1000	1000-2000	2000-5000	5000-10000	10000 and Above	Total Village
0	0	0	0	0	0	0	11	11

Number of Villages by Population Size - 2011



### Number of Towns by Population Size - 2011

Less than 4999	5000-9999	10000-19999	20000-49999	50000-99999	100000 and Above	Total Town
0	0	0	1	0	0	1

Number of Towns by Population Size - 2011

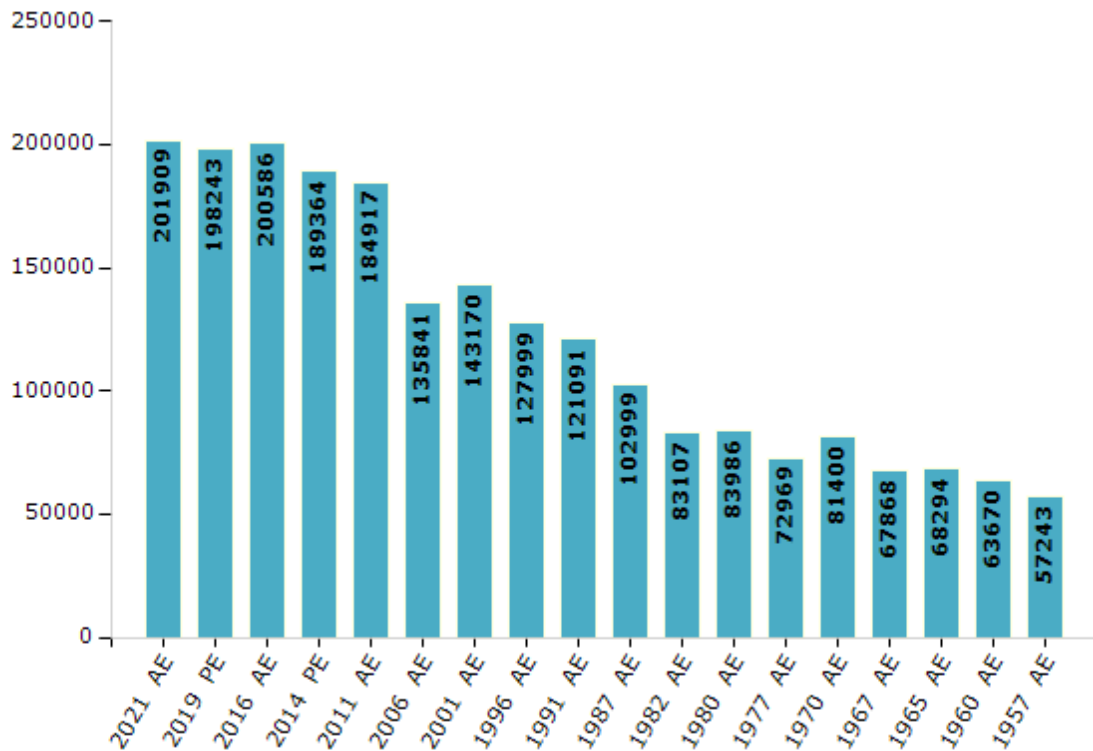


## Electoral Features

### Electors by Male & Female

Year	Male	Female	Others	Total	Year	Male	Female	Others	Total
2021 AE	96087	105821	1	201909	1991 AE	59424	61667	-	121091
2019 PE	94641	103602	0	198243	1987 AE	50992	52007	-	102999
2016 AE	94782	105804	0	200586	1982 AE	41355	41752	-	83107
2014 PE	89501	99863	0	189364	1980 AE	41278	42708	-	83986
2011 AE	87082	97835	0	184917	1977 AE	34744	38225	-	72969
2009 PE	-	-	-	-	1970 AE	40618	40782	-	81400
2006 AE	64207	71634	-	135841	1967 AE	-	-	-	67868
2004 PE	-	-	-	-	1965 AE	-	-	-	68294
2001 AE	68317	74853	-	143170	1960 AE	-	-	-	63670
1999 PE	-	-	-	-	1957 AE	-	-	-	57243
1996 AE	61422	66577	-	127999					

Number of Electors



Note : AE : Assembly Election, PE : Assembly Segment of Parliamentary Election

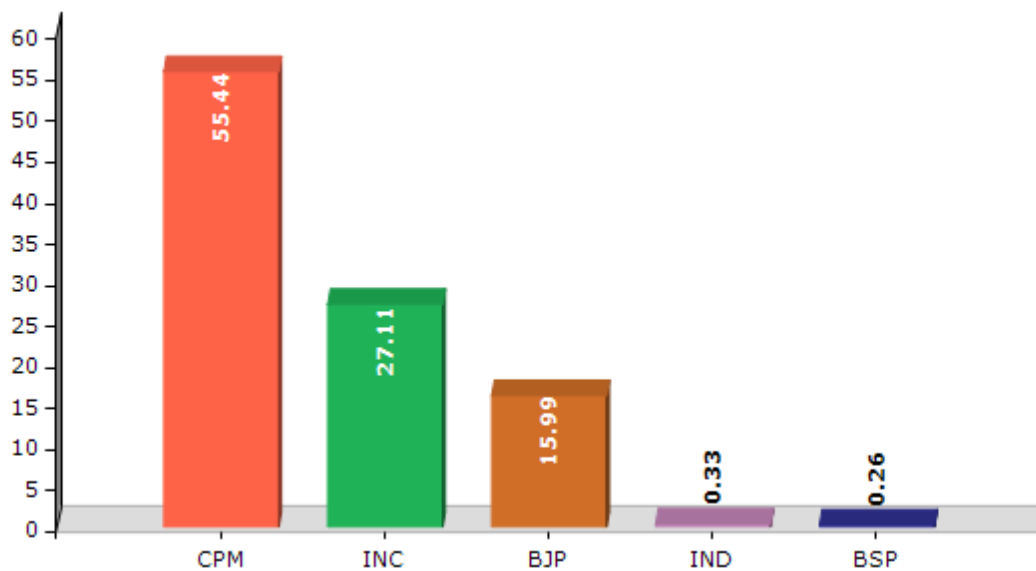


## Historical Summary Election Results

### Summary Result of Assembly Election - 2016

Candidate Name	Party	Votes	Votes %
Adv. P.Aisha Potty	CPM	83443	55.44
Adv.Savin Sathyan	INC	40811	27.11
Rajeswary Rajendran	BJP	24062	15.99
Madhu.B	IND	491	0.33
R.Sukumaran	BSP	386	0.26
Veliyam Shaji	SHS	325	0.22
Hariprasad	IND	173	0.11
Ajayakumar Thankappan	IND	80	0.05
	NOTA	742	0.49

Votes Percentage of Top Parties - 2016



## Polling Station Level Election Results

### Number and Name of Polling Stations (PS) (2021)

Number of Polling Stations	Name of Polling Stations	Number of Polling Stations	Name of Polling Stations
1	Govt. H. S., Puthoor (Main Building Ground Floor, Southern Portion)	13A	H. S., Poovattoor (Western Building)
1A	Govt. H. S., Puthoor (Main Building Ground Floor, Southern Portion)	14	HSS Poovattoor (Western Building Southern Portion)
2	Govt. H. S., Puthoor (Main Building Ground Floor Northern Portion)	14A	HSS Poovattoor (Western Building Southern Portion)
2A	Govt. H. S., Puthoor (Main Building Ground Floor Northern Portion)	15	Bethel L. P. S., Kulakkada East (Western Portion)
3	S. V. M. M. H. S., Vendar. (Southern Portion)	16	Bethel L. P. S., Kulakkada East (Eastern Portion)
3A	S. V. M. M. H. S., Vendar. (Southern Portion)	16A	Bethel L. P. S., Kulakkada East (Eastern Portion)
4	S. V. M. M. H. S., Vendar (Northern Portion)	17	Govt. H. S., Kulakkada, Southern Building (Eastern Portion)
4A	S. V. M. M. H. S., Vendar (Northern Portion)	18	Govt. H. S., Kulakkada, Southern Building (Western Portion)
5	Govt. L.P.S., Poovattoor West, Mavady.	18A	Govt. H. S., Kulakkada, Southern Building (Western Portion)
6	Govt. L.P.S., Poovattoor West, Mavady. (Western Portion)	19	Govt. H. S., Kulakkada, Northern Building (Western Portion)
7	S. V.N.S.S.U. P. S., Attuvasserry (Main Building Western Portion)	19A	Govt. H. S., Kulakkada, Northern Building (Western Portion)
7A	S. V.N.S.S.U. P. S., Attuvasserry (Main Building Western Portion)	20	Welfare L. P. S., Perumkulam (Southern Portion)
8	S. V.N.S.S.U. P. S., Attuvasserry (Main Building Eastern Portion)	20A	Welfare L. P. S., Perumkulam (Southern Portion)
8A	S. V.N.S.S.U. P. S., Attuvasserry (Main Building Eastern Portion)	21	Welfare L. P. S., Perumkulam (Northern Portion)
9	D. V. U. P. S., Thazhathu Kulakkada (Main Building Southern Portion)	21A	Welfare L. P. S., Perumkulam (Northern Portion)
10	D. V. U. P. S., Thazhathu Kulakkada (Main Building Northern Portion)	22	L. M. S. L. P. S., Kalayapuram. (Southern Portion)
11	Welfare L. P. S., Kulakkada East	23	L. M. S. L. P. S., Kalayapuram (Northern Portion)
11A	Welfare L. P. S., Kulakkada East	24	L. M. S. L. P. S., Kalayapuram (Eastern Portion)
12	L. P. S., Poovattoor	24A	L. M. S. L. P. S., Kalayapuram (Eastern Portion)
12A	L. P. S., Poovattoor	25	Welfare L. P. S., Kulakkada
13	H. S., Poovattoor (Western Building)	26	Welfare L. P. S., Kulakkada (Northern Portion)

Contd....

## Polling Station Level Election Results

### Polling Station-wise Votes Secured by Overall Top Five Parties in Kottarakkara Assembly in Assembly Election (AE) under Mavelikkara Parliamentary Constituency in Kerala (2021)

Number of Polling Station	Winner - K N Balagopal (CPI(M))	Runner-up - R Resmi (INC)	3rd - Adv. Vayakkal Soman (BJP)	4th - Usha Kottarakkara (ADHRMPI)	5th - Mathews K Lukose (IND)	NOTA	Other	Total Votes Secured
21A	135	173	86	2	0	2	0	398
22	275	351	76	3	1	4	1	711
23	256	278	41	0	0	1	0	576
24	127	230	22	3	0	0	4	386
24A	132	186	37	0	0	0	1	356
25	320	254	48	12	2	3	1	640
26	288	291	48	6	2	2	2	639
27	276	251	162	5	2	4	2	702
28	198	196	87	1	1	2	2	487
28A	109	193	105	0	2	1	1	411
29	146	330	37	7	0	3	0	523
29A	173	190	82	1	1	3	4	454
30	223	353	99	0	1	4	6	686
31	169	229	17	2	0	1	0	418
31A	140	124	54	0	0	3	2	323
32	303	256	82	2	1	1	1	646
33	392	230	65	1	1	3	0	692
34	243	338	99	0	0	2	0	682
35	274	154	118	1	1	2	1	551
35A	223	235	17	7	0	2	1	485
36	242	187	59	1	0	0	2	491
36A	128	244	58	0	1	0	0	431
37	165	144	107	2	0	3	0	421
37A	198	117	58	3	0	2	2	380
38	204	187	126	7	1	3	1	529
38A	184	167	102	11	0	2	1	467
39	202	185	49	2	0	0	1	439
39A	216	138	13	0	0	1	0	368
40	170	192	27	3	1	2	3	398
40A	130	136	77	5	1	4	1	354
41	104	197	83	0	0	2	1	387
41A	197	159	19	2	1	1	1	380
42	231	201	24	1	0	0	0	457
42A	203	158	19	1	1	4	1	387
43	95	198	75	2	1	1	3	375

Contd....

## Polling Station Level Election Results

### Winner, Runner-up and 3rd Party Position & Winning Margin According to Polling Stations in Kottarakkara Assembly in Assembly Election (AE) under Mavelikkara Parliamentary Constituency in Kerala (2021)

Polling Station Number	Winner Party	Winner Votes (%)	Runner-up Party	Runner-up Votes (%)	Winning Margin Votes (%)	Third Party	Third Party Votes (%)	Other Votes (%)
43A	INC	170 (56.48)	CPI(M)	91 (30.23)	79 (26.25)	BJP	37 (12.29)	3 (1)
44	INC	309 (50.74)	CPI(M)	212 (34.81)	97 (15.93)	BJP	83 (13.63)	5 (0.82)
45	CPI(M)	247 (45.24)	INC	205 (37.55)	42 (7.69)	BJP	88 (16.12)	6 (1.1)
45A	INC	198 (41.77)	CPI(M)	163 (34.39)	35 (7.38)	BJP	107 (22.57)	6 (1.27)
46	CPI(M)	257 (54.56)	INC	147 (31.21)	110 (23.35)	BJP	63 (13.38)	4 (0.85)
46A	CPI(M)	230 (55.83)	INC	119 (28.88)	111 (26.95)	BJP	58 (14.08)	5 (1.21)
47	CPI(M)	163 (41.79)	INC	122 (31.28)	41 (10.51)	BJP	102 (26.15)	3 (0.77)
47A	CPI(M)	175 (49.58)	INC	127 (35.98)	48 (13.6)	BJP	46 (13.03)	5 (1.42)
48	CPI(M)	373 (54.37)	INC	217 (31.63)	156 (22.74)	BJP	93 (13.56)	3 (0.44)
49	CPI(M)	366 (55.12)	INC	208 (31.33)	158 (23.79)	BJP	84 (12.65)	6 (0.9)
50	CPI(M)	271 (55.99)	INC	147 (30.37)	124 (25.62)	BJP	65 (13.43)	1 (0.21)
50A	CPI(M)	168 (44.09)	INC	150 (39.37)	18 (4.72)	BJP	55 (14.44)	8 (2.1)
51	CPI(M)	296 (59.08)	INC	150 (29.94)	146 (29.14)	BJP	50 (9.98)	5 (1)
51A	CPI(M)	215 (51.19)	BJP	110 (26.19)	105 (25)	INC	93 (22.14)	2 (0.48)
52	INC	227 (57.91)	CPI(M)	126 (32.14)	101 (25.77)	BJP	36 (9.18)	3 (0.77)
52A	INC	219 (64.6)	CPI(M)	84 (24.78)	135 (39.82)	BJP	33 (9.73)	3 (0.88)
53	INC	199 (48.42)	CPI(M)	151 (36.74)	48 (11.68)	BJP	55 (13.38)	6 (1.46)
53A	INC	203 (56.7)	CPI(M)	94 (26.26)	109 (30.44)	BJP	60 (16.76)	1 (0.28)
54	CPI(M)	326 (45.98)	INC	293 (41.33)	33 (4.65)	BJP	87 (12.27)	3 (0.42)
55	CPI(M)	250 (39.37)	INC	223 (35.12)	27 (4.25)	BJP	153 (24.09)	9 (1.42)
56	CPI(M)	160 (39.9)	INC	132 (32.92)	28 (6.98)	BJP	105 (26.18)	4 (1)
56A	INC	184 (45.1)	CPI(M)	159 (38.97)	25 (6.13)	BJP	61 (14.95)	4 (0.98)
57	CPI(M)	241 (39.83)	INC	194 (32.07)	47 (7.76)	BJP	161 (26.61)	9 (1.49)
58	CPI(M)	294 (45.72)	INC	243 (37.79)	51 (7.93)	BJP	100 (15.55)	6 (0.93)
59	CPI(M)	224 (34.78)	INC	215 (33.39)	9 (1.39)	BJP	194 (30.12)	11 (1.71)
60	CPI(M)	230 (53.99)	INC	119 (27.93)	111 (26.06)	BJP	73 (17.14)	4 (0.94)
60A	CPI(M)	223 (55.61)	INC	111 (27.68)	112 (27.93)	BJP	62 (15.46)	5 (1.25)
61	CPI(M)	336 (54.02)	INC	187 (30.06)	149 (23.96)	BJP	93 (14.95)	6 (0.96)
62	CPI(M)	481 (61.43)	INC	190 (24.27)	291 (37.16)	BJP	107 (13.67)	5 (0.64)
63	CPI(M)	312 (40.84)	INC	265 (34.69)	47 (6.15)	BJP	182 (23.82)	5 (0.65)
64	CPI(M)	183 (35.67)	INC	168 (32.75)	15 (2.92)	BJP	157 (30.6)	5 (0.97)
64A	CPI(M)	168 (34.43)	INC	167 (34.22)	1 (0.21)	BJP	151 (30.94)	2 (0.41)
65	CPI(M)	267 (47.42)	INC	172 (30.55)	95 (16.87)	BJP	120 (21.31)	4 (0.71)
66	CPI(M)	296 (43.15)	INC	236 (34.4)	60 (8.75)	BJP	147 (21.43)	7 (1.02)
67	INC	199 (44.03)	CPI(M)	169 (37.39)	30 (6.64)	BJP	82 (18.14)	2 (0.44)

Contd....

## Socio-Economic Amenities - Rural

### Access to Education Facilities

Particulars	Number of Villages (% of Population)				
	Available	Not Available	If Not Available (Distance of Nearest Facility)		
			A	B	C
Govt. Primary School	11 (100)	0 (0)	0 (0)	0 (0)	0 (0)
Private Primary School	9 (81)	2 (19)	0 (0)	0 (0)	0 (0)
Govt. Middle School	11 (100)	0 (0)	0 (0)	0 (0)	0 (0)
Private Middle School	9 (81)	2 (19)	0 (0)	0 (0)	0 (0)
Govt. Secondary School	9 (81)	2 (19)	0 (0)	0 (0)	0 (0)
Private Secondary School	8 (78)	3 (22)	0 (0)	0 (0)	0 (0)
Govt. Senior Secondary School	7 (64)	4 (36)	0 (0)	0 (0)	0 (0)
Private Senior Secondary School	8 (78)	3 (22)	1 (7)	0 (0)	0 (0)
Govt. Arts and Science Degree College	0 (0)	11 (100)	0 (0)	0 (0)	0 (0)
Private Arts and Science Degree College	0 (0)	11 (100)	1 (10)	7 (68)	3 (22)
Govt. Engineering College	0 (0)	11 (100)	0 (0)	2 (18)	1 (10)
Private Engineering College	1 (11)	10 (89)	0 (0)	4 (39)	3 (22)
Govt. Medicine College	0 (0)	11 (100)	0 (0)	0 (0)	0 (0)
Private Medicine College	0 (0)	11 (100)	0 (0)	2 (22)	9 (78)
Govt. Management Institute	0 (0)	11 (100)	0 (0)	0 (0)	0 (0)
Private Management Institute	0 (0)	11 (100)	1 (10)	1 (14)	9 (76)
Govt. Polytechnic	1 (11)	10 (89)	0 (0)	2 (25)	4 (35)
Private Polytechnic	0 (0)	11 (100)	0 (0)	1 (7)	3 (23)
Govt. Vocational Training School/ITI	3 (33)	8 (67)	0 (0)	0 (0)	5 (42)
Private Vocational Training School/ITI	3 (30)	8 (70)	0 (0)	0 (0)	1 (7)
Govt. Non Formal Training Centre	0 (0)	11 (100)	0 (0)	4 (32)	2 (17)
Private Non Formal Training Centre	0 (0)	11 (100)	0 (0)	5 (51)	0 (0)
Govt. School For Disabled	0 (0)	11 (100)	0 (0)	2 (22)	1 (14)
Private School For Disabled	1 (7)	10 (93)	1 (8)	0 (0)	6 (49)
Government Others	2 (15)	9 (85)	0 (0)	0 (0)	0 (0)
Private Others	0 (0)	11 (100)	1 (7)	2 (19)	6 (59)

Note : Distance A : Less than 5 km; B : Between 5-10 km; C : 10+ km.; Source : Data Analysis is based on 2011 Census.

## DISCLAIMER

The Terms of Use and Disclaimer of Datanet India Private Limited (hereinafter referred to as "Datanet") for use of this analysis report of **Kottarakkara Assembly Constituency (Kottarakkara Vidhan Sabha)** :-

1. **Assembly Factbook™** is a Registered Trade Mark owned by Datanet.
2. All the maps are sketched and graphical representation only and have not been drawn to the scale and also not to represent the actual geographical area or boundary of the unit.
3. The data for the aforesaid analysis is based on authentic sources and has been culled from the various publications of Census, CSO and NSSO for district and block level data, various central and state government departments, Central & State Elections Commissions and the concerned Returning Officers' releases, Electoral Rolls, Election results and allied publications, internal assessment, surveys, estimates and analysis. Therefore, certain adjustment of data at micro level may have been done to arrive closer to the macro data.
4. Data have been provided on an "As Is" and "As AVAILABLE" basis
5. The colours shown in the maps or diagram and charts of a particular party, alliance or AC are indicative and do not represent them.
6. This publication which includes maps, sheets, graphs and data would be the property under copyright of Datanet only. The user may use these for its internal study, analysis and research purposes. It's public display, re-selling or any commercial uses by the user are not allowed.
7. Datanet has taken due care and caution in compilation and processing of data and allied information, but does not guarantee the accuracy, adequacy or completeness of any information/analysis and will be not responsible for any errors or omissions or for the results obtained from the use of such information/analysis.
8. All the contents for the publication have been culled from various authentic sources and Datanet reasonably believes such sources to be reliable, but does not make any representations, express or implied as to the accuracy or fitness of use of such information. The information or contents of the information/analysis do not constitute advice and should not be relied upon in making (or refraining from making) any decision. Any reliance placed upon the information provided by Datanet is the sole responsibility and strictly at the user's risk.
9. In no event will Datanet be liable for any damages (including, without limitation, damages for loss of business projects, or loss of profits) arising in contract, tort or otherwise from the use of or inability to use any of its contents, or from any action taken (or refrained from being taken) as a result of using the analysis or any of its contents. Datanet its directors, owners, editors, officials, employees, distributor and agents or any associate will not be liable for any errors in the information contained or any consequences arising from the use of the contents of the provided information/analysis.
10. If any provision of these terms and conditions is held invalid or illegal or unenforceable for any reason by any court of competent jurisdiction, such provision shall be severed and the remainder of provisions of the terms and conditions shall continue in full force and effect as if the Term of Use had been executed with the invalid, illegal or unenforceable provision eliminated.
11. If there are any discrepancies in the information provided, please bring it to attention of Datanet for suitable rectification measures.

**Buy Online This Complete Book At  
Datanet India eBooks Store**

[www.indiastatpublications.com](http://www.indiastatpublications.com)

or go directly at

[http://www.indiastatpublications.com/  
Assembly\\_factbook/Kerala/Mavelikkara/ Kottarakkara](http://www.indiastatpublications.com/Assembly_factbook/Kerala/Mavelikkara/Kottarakkara)

 **india**stat**elections**

