



Kerala

# Assembly Factbook™

Kunnathur Assembly Constituency



Key Electoral Data of Kunnathur  
Assembly Constituency (Vidhan Sabha)

Kerala

# Assembly Factbook™

Kunnathur Assembly Constituency



Kunnathur Vidhan Sabha

## **Editor & Director**

Dr. R.K. Thukral

## **Research Editor**

Dr. Shafeeq Rahman

## **Compiled, Researched and Published by Datanet India Pvt. Ltd.**

D-100, 1st Floor,

Okhla Industrial Area, Phase-I,  
New Delhi- 110020.

Ph.: 91-11- 43580781-84

Email : support@indiastatpublications.com

Website : www.indiastatelections.com

## **Online Book Store :**

www.indiastatpublications.com

**Report No. :** AFB/KR-118-0125

**ISBN :** 978-93-5313-571-3

**First Edition :** January, 2018

**Eighth Updated Edition :** January, 2025

**Price :** Rs.11500/-

US\$ 310

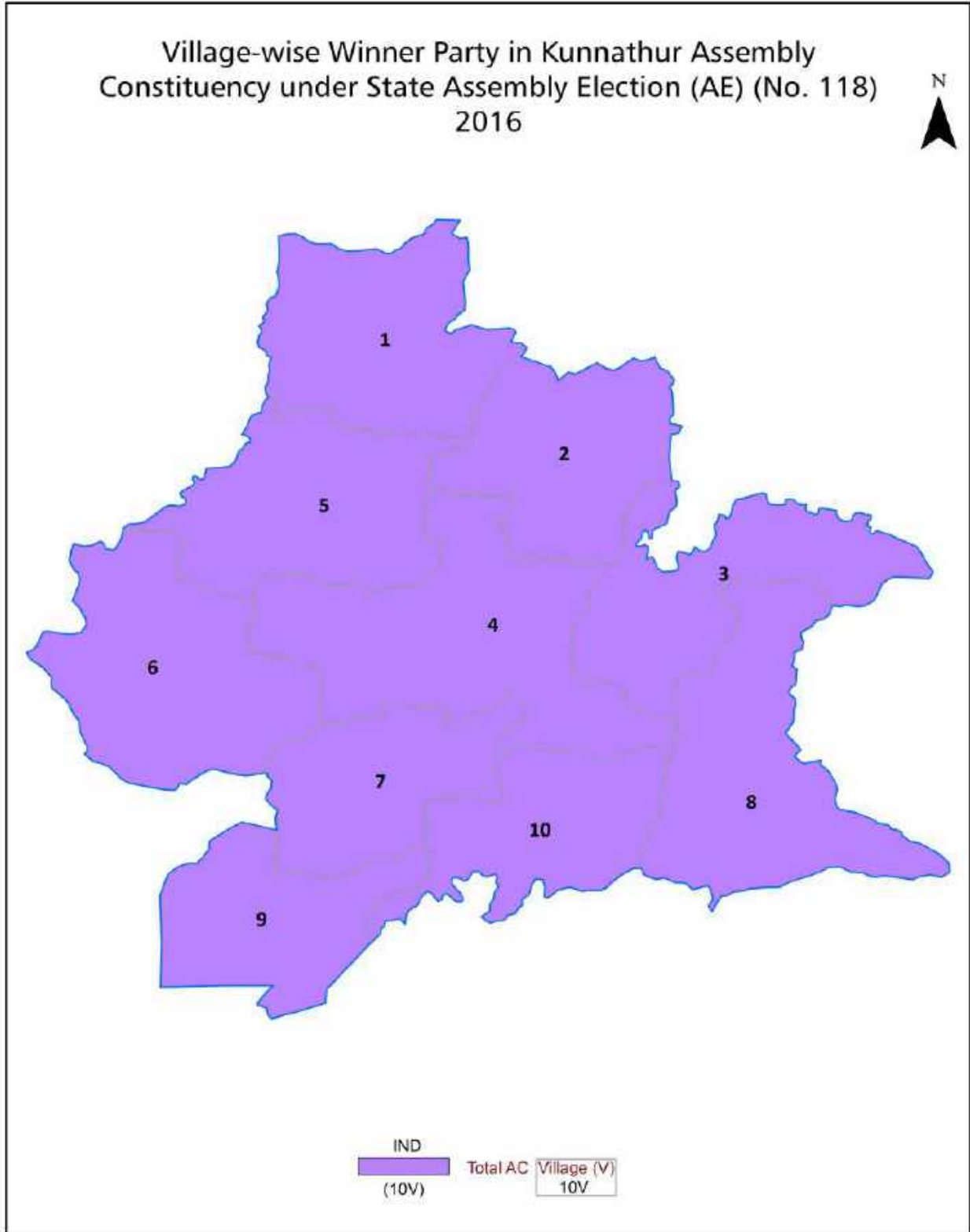
**© Datanet India Pvt. Ltd.**

All rights reserved. No part of this book may be reproduced, stored in a retrieval system or transmitted in any form or by any means, mechanical photocopying, photographing, scanning, recording or otherwise without the prior written permission of the publisher. Please refer to Disclaimer at page no. 232 for the use of this publication.

Printed in India

No.	Particulars	Page No.
	<b>Introduction</b>	
1	Assembly Constituency - (Vidhan Sabha) at a Glance   Features of Assembly as per Delimitation Commission of India (2008)	1-2
	<b>Location and Political Maps</b>	
2	Location Map   Boundaries of Assembly Constituency - (Vidhan Sabha in District   Boundaries of Assembly Constituency under Parliamentary Constituency - (Lok Sabha)   Village-wise Winner Parties- 2024, 2021, 2019, 2016, 2014, 2011 and 2009	3-10
	<b>Administrative Setup (2011)</b>	
3	District   Sub-district   Towns   Villages   Inhabited Villages   Uninhabited Villages   Village Panchayat   Intermediate Panchayat	11-12
	<b>Demographics (2011)</b>	
4	Population   Households   Rural/Urban Population   Villages by Population Size   Sex Ratio (Total & 0-6 Years)   Religious Population   Social Population   Literacy Rate	13-14
	<b>Electoral Features</b>	
5	Important Dates of Last Elections Held   Electors by Gender   Service Electors   Voters   Voters Turnout   Polling Stations & Average Number of Electors per Polling Station   Electors by Age Group   Present Elected Representatives	15-26
	<b>Historical Summary Election Results</b>	
6	Vote Share of Major Parties   Winning Margin (Number & Percentage   Polarity of Parties   Summary Result of Assembly Segment of Parliamentary Elections 2024, 2019, 2014, 2009, 2004 and 1999   Summary Result of Assembly Elections 2021, 2016, 2011, 2006, 2001, 1996, 1991, 1987, 1982, 1980, 1977, 1970, 1967, 1965, 1960 and 1957	27-51
	<b>Polling Station Level Election Results</b>	
7	Name and Number of Polling Station 2024, 2021, 2019, 2016, 2014, 2011 and 2009   Polling Station-wise Electors, Voters & Voters Turnout 2024, 2021, 2019, 2016, 2014, 2011 and 2009   Polling Station wise Elections Results 2024, 2021, 2019, 2016, 2014, 2011 and 2009	52-211
	<b>Share of Assembly Constituency</b>	
8	Share of Assembly Constituency - (Vidhan Sabha) in State, District and Parliamentary Constituency - (Lok Sabha)	212
	<b>Socio-Economic Amenities (2011)</b>	
9	Access to Administrative Units   Agricultural, Manufacturing and Industrial Commodities   Demographic Indicators   Education   Health & Manpower   Drinking Water Supply   Sanitation   Entertainment and Recreations Infrastructure   Power   Food Allocation Distribution and Marketing of Agriculture Commodities Infrastructure   Transport and Road Infrastructure   Communication   Banking and Financial Services   Land Use   Irrigation Source	214-228
10	<b>Abbreviation &amp; Sources</b>	230
11	<b>Disclaimer</b>	232

## Location & Political Map



## Administrative Setup

### List of Village Panchayat & Intermediate Panchayat (Block) Name - 2011

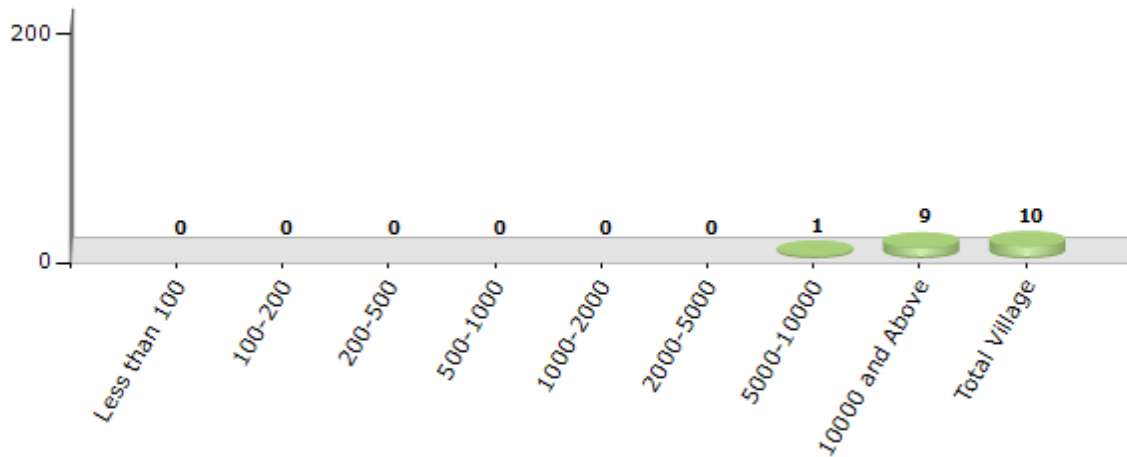
Village Name	Village Panchayat Name	Intermediate Panchayat Name
Kizhakkekallada	Kizhakkekallada,Mundrothuruth	Chittumala
Kunnathur	Kunnathur	Sasthamkotta
Mundrothuruth	Mundrothuruth	Chittumala
Mynagappally	Mynagappally	Karunagappally
Pavithreswaram	Pavithreswaram, Ezhukone, Neduvathoor	Vettikkavala
Poruvazhy	Poruvazhy	Sasthamkotta
Sasthamkotta	Sasthamkotta	Sasthamkotta
Sooranad North	Sooranad North	Sasthamkotta
Sooranad South	Sooranad South	Sasthamkotta
West Kallada	West Kallada	Sasthamkotta

Demographics

Number of Villages by Population Size - 2011

Less than 100	100-200	200-500	500-1000	1000-2000	2000-5000	5000-10000	10000 and Above	Total Village
0	0	0	0	0	0	1	9	10

Number of Villages by Population Size - 2011

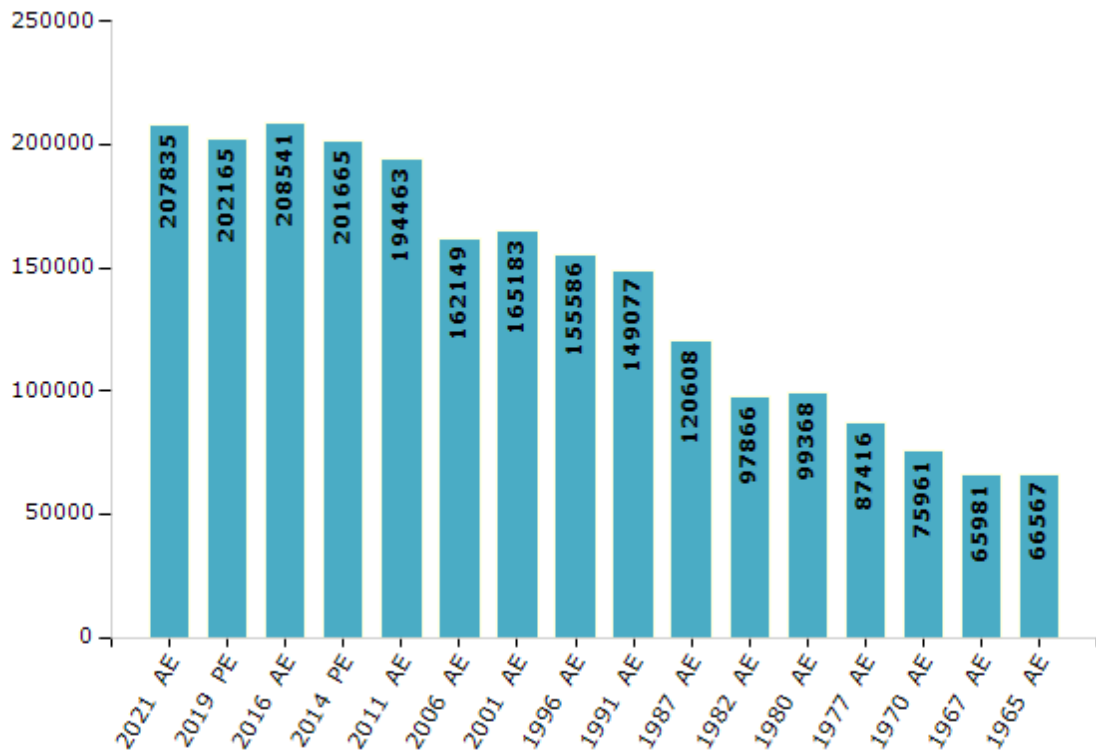


## Electoral Features

### Electors by Male & Female

Year	Male	Female	Others	Total	Year	Male	Female	Others	Total
2021 AE	99309	108526	0	207835	1991 AE	75127	73950	-	149077
2019 PE	96716	105449	0	202165	1987 AE	60543	60065	-	120608
2016 AE	100431	108110	0	208541	1982 AE	48874	48992	-	97866
2014 PE	96885	104780	0	201665	1980 AE	49814	49554	-	99368
2011 AE	92949	101514	0	194463	1977 AE	43844	43572	-	87416
2009 PE	-	-	-	-	1970 AE	39537	36424	-	75961
2006 AE	76578	85571	-	162149	1967 AE	-	-	-	65981
2004 PE	-	-	-	-	1965 AE	-	-	-	66567
2001 AE	80495	84688	-	165183	1960 AE	-	-	-	-
1999 PE	-	-	-	-	1957 AE	-	-	-	-
1996 AE	76244	79342	-	155586					

Number of Electors



Note : AE : Assembly Election, PE : Assembly Segment of Parliamentary Election

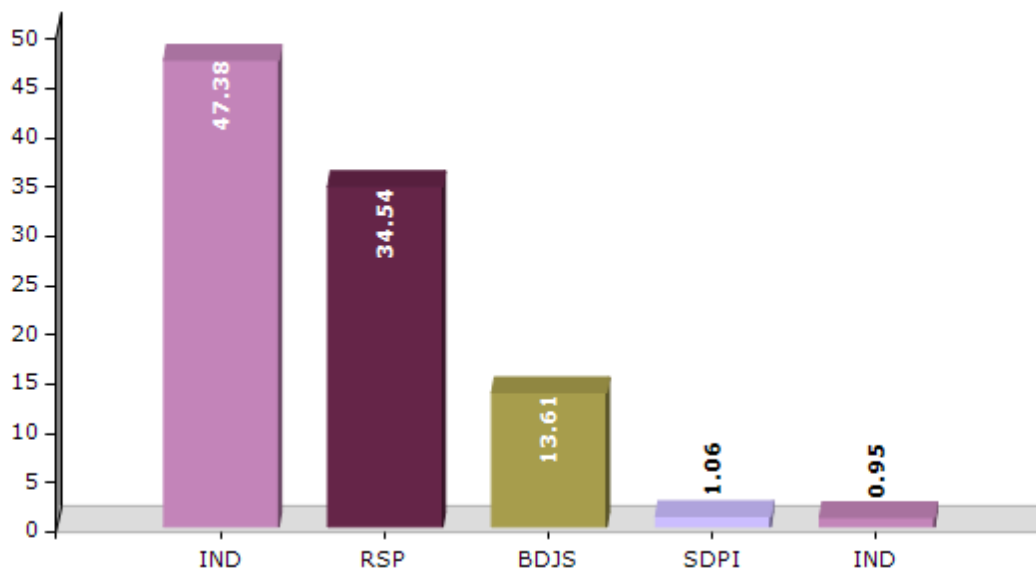


## Historical Summary Election Results

### Summary Result of Assembly Election - 2016

Candidate Name	Party	Votes	Votes %
Kovoor Kunjumon	IND	75725	47.38
Ullas Kovur	RSP	55196	34.54
Thazhava Sahadevan	BDJS	21742	13.61
Thulaseedharan Pallickal	SDPI	1698	1.06
Kunjumon	IND	1516	0.95
C.K Gopi	PDP	1422	0.89
V. Remadevi	BSP	740	0.46
Manilal M.R	IND	718	0.45
	NOTA	1051	0.66

Votes Percentage of Top Parties - 2016



## Polling Station Level Election Results

### Number and Name of Polling Stations (PS) (2021)

Number of Polling Stations	Name of Polling Stations	Number of Polling Stations	Name of Polling Stations
1	G.U.P.S, Thennala, (Eastern Portion of South Building)	15	G.H.S.S. Sooranadu (Middle Portion of New Southern Building)
1A	G.U.P.S, Thennala, (Eastern Portion of South Building)	16	G.H.S.S. Sooranadu (Southern Portion of Eastern Building)
2	G.U.P.S, Thennala, (Western Portion of South Building)	17	G.L.P.S, Azhakiyakavu (Eastern Portion of Main Building)
2A	G.U.P.S, Thennala, (Western Portion of South Building)	18	G. L.P.S., Azhakiyakavu Northern Portion of Western Building
3	G.U.P.S, Thennala, (North Portion of western Building)	19	Govt. L.P.S, Azhakiyakavu (Western Portion of Main Building)
3A	G.U.P.S, Thennala, (North Portion of western Building)	20	Govt. L.P.S, Azhakiyakavu (South Portion of Western Building)
4	G.U.P.S, Thennala, (Southern Portion of Western Building)	21	St. Thomas. U.P.S, Sooranadu (Northern Portion of Western Building)
5	G.L.P.S, Anayadi (Eastern Portion of Northern Building)	22	St. Thomas. U.P.S, Sooranadu (Southern Portion of Western Building)
5A	G.L.P.S, Anayadi (Eastern Portion of Northern Building)	23	P.S.P. T.M.L.P.S, Sooranadu (Western Portion of New Western Building)
6	G.L.P.S, Anayadi (Western Portion of Northern Building)	23A	P.S.P. T.M.L.P.S, Sooranadu (Western Portion of New Western Building)
6A	G.L.P.S, Anayadi (Western Portion of Northern Building)	24	P.S.P.T.M.L.P.S, Sooranadu (Middle Portion of New Western Building)
7	G.L.P.S, Anayadi (Northern Portion of Southern Building)	24A	P.S.P.T.M.L.P.S, Sooranadu (Middle Portion of New Western Building)
7A	G.L.P.S, Anayadi (Northern Portion of Southern Building)	25	S.K.V.L.P.S, Vadakkemuri (North Portion of SSA Building)
8	L.P.S, Sooranadu Naduvil (Eastern Portion of Northern Building)	25A	S.K.V.L.P.S, Vadakkemuri (North Portion of SSA Building)
8A	L.P.S, Sooranadu Naduvil (Eastern Portion of Northern Building)	26	S.K.V.L.P.S, Vadakkemuri (South Portion of SSA Building)
9	LPS Sooranadu Naduvil, Sooranadu North Southern Portion of South Building	26A	S.K.V.L.P.S, Vadakkemuri (South Portion of SSA Building)
10	LPS Sooranadu Naduvil, Sooranadu North (West Portion of Northern Building)	27	Malanada Devaswam Building (Ooral Sankaran Ayyappan Smaraka Building)
11	T.K.D.M.U.P.S, Naduvilemuri (Middle Portion of Main Building)	27A	Malanada Devaswam Building (Ooral Sankaran Ayyappan Smaraka Building)
12	T.K.D.M.U.P.S, Naduvilamuri (Eastern Portion of Main Building)	28	G.U.P.S. Edakkadu (Northern Portion of Eastern Building)
13	G.H.S. Sooranadu (Eastern Portion of New Southern Building)	28A	G.U.P.S. Edakkadu (Northern Portion of Eastern Building)
14	G.H.S.S. Sooranadu (Northern Portion of Eastern Building)	29	G.U.P.S. Edakkadu (Southern Portion of Eastern Building)

Contd....

## Polling Station Level Election Results

### Polling Station-wise Votes Secured by Overall Top Five Parties in Kunnathur Assembly in Assembly Election (AE) under Mavelikkara Parliamentary Constituency in Kerala (2021)

Number of Polling Station	Winner - Kovoov Kunjumon (IND)	Runner-up - Ullas Kovoov (RSP)	3rd - Rajiprasad (BJP)	4th - R.S. Anju (BSP)	5th - Manthara Velayudhan (IND)	NOTA	Other	Total Votes Secured
26	150	148	92	1	1	6	1	399
26A	206	137	103	0	2	1	0	449
27	265	150	106	5	2	4	0	532
27A	195	149	109	2	4	4	3	466
28	182	208	46	0	0	2	3	441
28A	149	164	40	1	0	0	3	357
29	208	172	24	6	0	4	2	416
29A	182	134	61	0	0	4	0	381
30	236	125	65	2	3	3	4	438
30A	138	114	54	0	0	0	1	307
31	180	124	75	6	1	5	4	395
31A	182	179	47	4	3	2	1	418
32	208	120	98	1	0	3	0	430
32A	195	129	63	2	1	0	0	390
33	258	186	125	3	5	5	1	583
34	151	226	167	1	2	4	1	552
35	191	315	9	1	2	3	1	522
35A	223	242	44	4	2	0	0	515
36	253	437	5	0	1	4	0	700
37	134	293	0	1	0	2	1	431
38	193	267	53	1	3	1	3	521
38A	137	235	99	0	1	1	3	476
39	294	315	110	2	6	3	0	730
40	143	382	7	0	3	0	2	537
40A	105	307	2	0	0	1	0	415
41	151	198	143	4	3	2	1	502
41A	150	167	75	2	0	1	4	399
42	214	183	43	2	2	4	2	450
42A	183	181	72	1	1	0	0	438
43	260	141	64	2	1	0	4	472
43A	211	152	69	3	2	0	0	437
44	326	154	65	4	1	1	0	551
44A	182	149	90	0	1	2	0	424
45	238	160	30	1	4	1	1	435
45A	153	198	38	0	2	4	6	401

Contd....

## Polling Station Level Election Results

### Winner, Runner-up and 3rd Party Position & Winning Margin According to Polling Stations in Kunnathur Assembly in Assembly Election (AE) under Mavelikkara Parliamentary Constituency in Kerala (2021)

Polling Station Number	Winner Party	Winner Votes (%)	Runner-up Party	Runner-up Votes (%)	Winning Margin Votes (%)	Third Party	Third Party Votes (%)	Other Votes (%)
46	IND (KK)	297 (60.12)	RSP	162 (32.79)	135 (27.33)	BJP	30 (6.07)	5 (1.01)
47	RSP	281 (47.71)	IND (KK)	207 (35.14)	74 (12.57)	BJP	91 (15.45)	10 (1.7)
48	IND (KK)	229 (45.35)	RSP	206 (40.79)	23 (4.56)	BJP	55 (10.89)	15 (2.97)
48A	IND (KK)	177 (45.27)	RSP	148 (37.85)	29 (7.42)	BJP	64 (16.37)	2 (0.51)
49	IND (KK)	300 (51.64)	RSP	171 (29.43)	129 (22.21)	BJP	104 (17.9)	6 (1.03)
50	IND (KK)	194 (43.6)	RSP	133 (29.89)	61 (13.71)	BJP	105 (23.6)	13 (2.92)
50A	RSP	163 (39.76)	IND (KK)	158 (38.54)	5 (1.22)	BJP	74 (18.05)	15 (3.66)
51	IND (KK)	294 (41.06)	RSP	239 (33.38)	55 (7.68)	BJP	176 (24.58)	7 (0.98)
52	IND (KK)	308 (54.71)	RSP	144 (25.58)	164 (29.13)	BJP	104 (18.47)	7 (1.24)
52A	IND (KK)	209 (43.36)	BJP	134 (27.8)	75 (15.56)	RSP	130 (26.97)	9 (1.87)
53	RSP	234 (43.9)	IND (KK)	210 (39.4)	24 (4.5)	BJP	82 (15.38)	7 (1.31)
53A	RSP	146 (40)	IND (KK)	129 (35.34)	17 (4.66)	BJP	87 (23.84)	3 (0.82)
54	IND (KK)	249 (49.7)	RSP	177 (35.33)	72 (14.37)	BJP	66 (13.17)	9 (1.8)
54A	IND (KK)	272 (60.99)	RSP	114 (25.56)	158 (35.43)	BJP	55 (12.33)	5 (1.12)
55	IND (KK)	177 (42.96)	RSP	164 (39.81)	13 (3.15)	BJP	60 (14.56)	11 (2.67)
55A	IND (KK)	160 (40.2)	RSP	154 (38.69)	6 (1.51)	BJP	72 (18.09)	12 (3.02)
56	IND (KK)	239 (43.85)	RSP	149 (27.34)	90 (16.51)	BJP	139 (25.5)	18 (3.3)
56A	IND (KK)	173 (38.02)	BJP	140 (30.77)	33 (7.25)	RSP	132 (29.01)	10 (2.2)
57	IND (KK)	202 (43.72)	RSP	156 (33.77)	46 (9.95)	BJP	94 (20.35)	10 (2.16)
57A	IND (KK)	241 (50.1)	RSP	142 (29.52)	99 (20.58)	BJP	82 (17.05)	16 (3.33)
58	RSP	202 (43.72)	IND (KK)	175 (37.88)	27 (5.84)	BJP	73 (15.8)	12 (2.6)
58A	IND (KK)	197 (47.82)	RSP	146 (35.44)	51 (12.38)	BJP	62 (15.05)	7 (1.7)
59	RSP	203 (43.56)	IND (KK)	172 (36.91)	31 (6.65)	BJP	78 (16.74)	13 (2.79)
59A	IND (KK)	219 (47)	RSP	174 (37.34)	45 (9.66)	BJP	65 (13.95)	8 (1.72)
60	IND (KK)	342 (51.74)	RSP	151 (22.84)	191 (28.9)	BJP	131 (19.82)	37 (5.6)
61	RSP	206 (46.71)	IND (KK)	183 (41.5)	23 (5.21)	BJP	42 (9.52)	10 (2.27)
62	RSP	187 (39.96)	IND (KK)	173 (36.97)	14 (2.99)	BJP	82 (17.52)	26 (5.56)
62A	IND (KK)	197 (55.18)	RSP	99 (27.73)	98 (27.45)	BJP	42 (11.76)	19 (5.32)
63	IND (KK)	397 (50.06)	RSP	238 (30.01)	159 (20.05)	BJP	141 (17.78)	17 (2.14)
64	RSP	220 (49.89)	IND (KK)	197 (44.67)	23 (5.22)	BJP	21 (4.76)	3 (0.68)
64A	RSP	240 (54.05)	IND (KK)	190 (42.79)	50 (11.26)	BJP	8 (1.8)	6 (1.35)
65	IND (KK)	161 (37.79)	RSP	145 (34.04)	16 (3.75)	BJP	115 (27)	5 (1.17)
65A	IND (KK)	194 (42.73)	RSP	173 (38.11)	21 (4.62)	BJP	79 (17.4)	8 (1.76)
66	IND (KK)	365 (48.6)	RSP	263 (35.02)	102 (13.58)	BJP	110 (14.65)	13 (1.73)
67	RSP	238 (49.58)	IND (KK)	212 (44.17)	26 (5.41)	BJP	27 (5.63)	3 (0.63)

Contd....

**Socio-Economic Amenities - Rural**

**Access to Education Facilities**

Particulars	Number of Villages (% of Population)				
	Available	Not Available	If Not Available (Distance of Nearest Facility)		
			A	B	C
Govt. Primary School	10 (100)	0 (0)	0 (0)	0 (0)	0 (0)
Private Primary School	10 (100)	0 (0)	0 (0)	0 (0)	0 (0)
Govt. Middle School	8 (82)	2 (18)	0 (0)	0 (0)	0 (0)
Private Middle School	10 (100)	0 (0)	0 (0)	0 (0)	0 (0)
Govt. Secondary School	6 (62)	4 (38)	0 (0)	0 (0)	0 (0)
Private Secondary School	7 (78)	3 (22)	0 (0)	0 (0)	0 (0)
Govt. Senior Secondary School	6 (62)	4 (38)	0 (0)	0 (0)	0 (0)
Private Senior Secondary School	6 (62)	4 (38)	0 (0)	0 (0)	0 (0)
Govt. Arts and Science Degree College	1 (10)	9 (90)	0 (0)	1 (16)	0 (0)
Private Arts and Science Degree College	1 (13)	9 (87)	0 (0)	3 (28)	4 (33)
Govt. Engineering College	0 (0)	10 (100)	0 (0)	0 (0)	1 (16)
Private Engineering College	1 (13)	9 (87)	1 (10)	4 (30)	3 (31)
Govt. Medicine College	0 (0)	10 (100)	0 (0)	0 (0)	0 (0)
Private Medicine College	1 (10)	9 (90)	0 (0)	0 (0)	9 (90)
Govt. Management Institute	0 (0)	10 (100)	0 (0)	0 (0)	0 (0)
Private Management Institute	0 (0)	10 (100)	0 (0)	0 (0)	10 (100)
Govt. Polytechnic	0 (0)	10 (100)	0 (0)	1 (10)	3 (19)
Private Polytechnic	0 (0)	10 (100)	0 (0)	0 (0)	6 (71)
Govt. Vocational Training School/ITI	2 (23)	8 (77)	0 (0)	0 (0)	3 (22)
Private Vocational Training School/ITI	3 (35)	7 (65)	0 (0)	2 (21)	0 (0)
Govt. Non Formal Training Centre	1 (11)	9 (89)	0 (0)	1 (11)	5 (55)
Private Non Formal Training Centre	0 (0)	10 (100)	0 (0)	2 (19)	1 (4)
Govt. School For Disabled	1 (10)	9 (90)	0 (0)	0 (0)	1 (10)
Private School For Disabled	1 (13)	9 (87)	0 (0)	5 (45)	2 (22)
Government Others	0 (0)	10 (100)	0 (0)	0 (0)	0 (0)
Private Others	1 (13)	9 (87)	1 (10)	4 (39)	4 (38)

Note : Distance A : Less than 5 km; B : Between 5-10 km; C : 10+ km.; Source : Data Analysis is based on 2011 Census.

## DISCLAIMER

The Terms of Use and Disclaimer of Datanet India Private Limited (hereinafter referred to as "Datanet") for use of this analysis report of **Kunnathur Assembly Constituency (Kunnathur Vidhan Sabha)** :-

1. **Assembly Factbook™** is a Registered Trade Mark owned by Datanet.
2. All the maps are sketched and graphical representation only and have not been drawn to the scale and also not to represent the actual geographical area or boundary of the unit.
3. The data for the aforesaid analysis is based on authentic sources and has been culled from the various publications of Census, CSO and NSSO for district and block level data, various central and state government departments, Central & State Elections Commissions and the concerned Returning Officers' releases, Electoral Rolls, Election results and allied publications, internal assessment, surveys, estimates and analysis. Therefore, certain adjustment of data at micro level may have been done to arrive closer to the macro data.
4. Data have been provided on an "As Is" and "As AVAILABLE" basis
5. The colours shown in the maps or diagram and charts of a particular party, alliance or AC are indicative and do not represent them.
6. This publication which includes maps, sheets, graphs and data would be the property under copyright of Datanet only. The user may use these for its internal study, analysis and research purposes. It's public display, re-selling or any commercial uses by the user are not allowed.
7. Datanet has taken due care and caution in compilation and processing of data and allied information, but does not guarantee the accuracy, adequacy or completeness of any information/analysis and will be not responsible for any errors or omissions or for the results obtained from the use of such information/analysis.
8. All the contents for the publication have been culled from various authentic sources and Datanet reasonably believes such sources to be reliable, but does not make any representations, express or implied as to the accuracy or fitness of use of such information. The information or contents of the information/analysis do not constitute advice and should not be relied upon in making (or refraining from making) any decision. Any reliance placed upon the information provided by Datanet is the sole responsibility and strictly at the user's risk.
9. In no event will Datanet be liable for any damages (including, without limitation, damages for loss of business projects, or loss of profits) arising in contract, tort or otherwise from the use of or inability to use any of its contents, or from any action taken (or refrained from being taken) as a result of using the analysis or any of its contents. Datanet its directors, owners, editors, officials, employees, distributor and agents or any associate will not be liable for any errors in the information contained or any consequences arising from the use of the contents of the provided information/analysis.
10. If any provision of these terms and conditions is held invalid or illegal or unenforceable for any reason by any court of competent jurisdiction, such provision shall be severed and the remainder of provisions of the terms and conditions shall continue in full force and effect as if the Term of Use had been executed with the invalid, illegal or unenforceable provision eliminated.
11. If there are any discrepancies in the information provided, please bring it to attention of Datanet for suitable rectification measures.

**Buy Online This Complete Book At  
Datanet India eBooks Store**

[www.indiastatpublications.com](http://www.indiastatpublications.com)

or go directly at

[http://www.indiastatpublications.com/  
Assembly\\_factbook/Kerala/Mavelikkara/ Kunnathur](http://www.indiastatpublications.com/Assembly_factbook/Kerala/Mavelikkara/Kunnathur)

 **i** **india**stat**elections**

