



Kerala

# Assembly Factbook™

Kuttanad Assembly Constituency



Key Electoral Data of Kuttanad  
Assembly Constituency (Vidhan Sabha)

Kerala

# Assembly Factbook™

Kuttanad Assembly Constituency



Kuttanad Vidhan Sabha

## **Editor & Director**

Dr. R.K. Thukral

## **Research Editor**

Dr. Shafeeq Rahman

## **Compiled, Researched and Published by Datanet India Pvt. Ltd.**

D-100, 1st Floor,

Okhla Industrial Area, Phase-I,  
New Delhi- 110020.

Ph.: 91-11- 43580781-84

Email : support@indiastatpublications.com

Website : www.indiastatelections.com

## **Online Book Store :**

www.indiastatpublications.com

**Report No. :** AFB/KR-106-0125

**ISBN :** 978-93-5313-572-0

**First Edition :** January, 2018

**Eighth Updated Edition :** January, 2025

**Price :** Rs.11500/-

US\$ 310

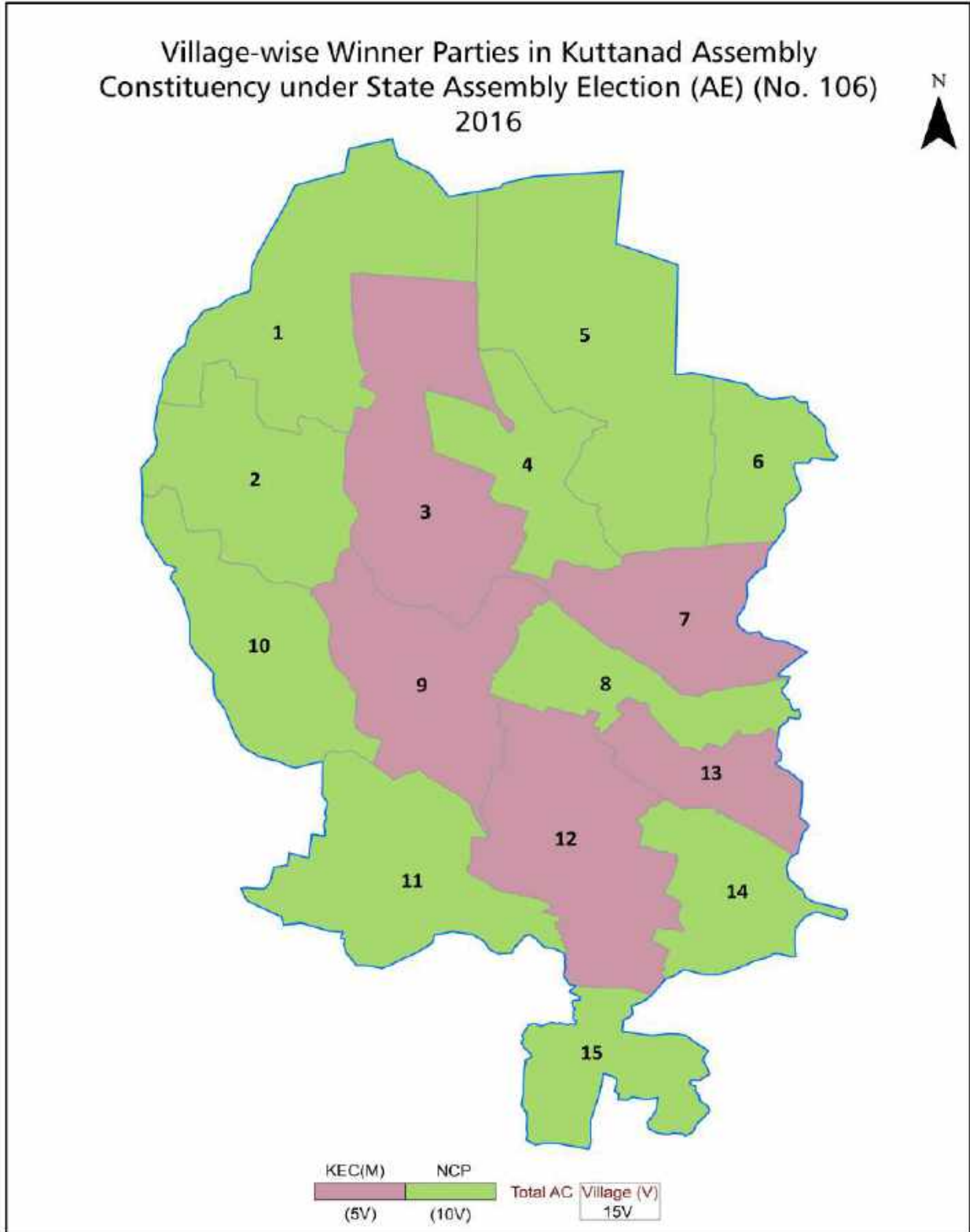
**© Datanet India Pvt. Ltd.**

All rights reserved. No part of this book may be reproduced, stored in a retrieval system or transmitted in any form or by any means, mechanical photocopying, photographing, scanning, recording or otherwise without the prior written permission of the publisher. Please refer to Disclaimer at page no. 217 for the use of this publication.

Printed in India

No.	Particulars	Page No.
	<b>Introduction</b>	
1	Assembly Constituency - (Vidhan Sabha) at a Glance   Features of Assembly as per Delimitation Commission of India (2008)	1-2
	<b>Location and Political Maps</b>	
2	Location Map   Boundaries of Assembly Constituency - (Vidhan Sabha in District   Boundaries of Assembly Constituency under Parliamentary Constituency - (Lok Sabha)   Village-wise Winner Parties- 2024, 2021, 2019, 2016, 2014, 2011 and 2009	3-10
	<b>Administrative Setup (2011)</b>	
3	District   Sub-district   Towns   Villages   Inhabited Villages   Uninhabited Villages   Village Panchayat   Intermediate Panchayat	11-12
	<b>Demographics (2011)</b>	
4	Population   Households   Rural/Urban Population   Villages by Population Size   Sex Ratio (Total & 0-6 Years)   Religious Population   Social Population   Literacy Rate	13-14
	<b>Electoral Features</b>	
5	Important Dates of Last Elections Held   Electors by Gender   Service Electors   Voters   Voters Turnout   Polling Stations & Average Number of Electors per Polling Station   Electors by Age Group   Present Elected Representatives	15-26
	<b>Historical Summary Election Results</b>	
6	Vote Share of Major Parties   Winning Margin (Number & Percentage   Polarity of Parties   Summary Result of Assembly Segment of Parliamentary Elections 2024, 2019, 2014, 2009, 2004 and 1999   Summary Result of Assembly Elections 2021, 2016, 2011, 2006, 2001, 1996, 1991, 1987, 1982, 1980, 1977, 1970, 1967 and 1965	27-49
	<b>Polling Station Level Election Results</b>	
7	Name and Number of Polling Station 2024, 2021, 2019, 2016, 2014, 2011 and 2009   Polling Station-wise Electors, Voters & Voters Turnout 2024, 2021, 2019, 2016, 2014, 2011 and 2009   Polling Station wise Elections Results 2024, 2021, 2019, 2016, 2014, 2011 and 2009	50-196
	<b>Share of Assembly Constituency</b>	
8	Share of Assembly Constituency - (Vidhan Sabha) in State, District and Parliamentary Constituency - (Lok Sabha)	197
	<b>Socio-Economic Amenities (2011)</b>	
9	Access to Administrative Units   Agricultural, Manufacturing and Industrial Commodities   Demographic Indicators   Education   Health & Manpower   Drinking Water Supply   Sanitation   Entertainment and Recreations Infrastructure   Power   Food Allocation Distribution and Marketing of Agriculture Commodities Infrastructure   Transport and Road Infrastructure   Communication   Banking and Financial Services   Land Use   Irrigation Source	199-213
10	<b>Abbreviation &amp; Sources</b>	215
11	<b>Disclaimer</b>	217

Location & Political Map



## Administrative Setup

### List of Village Panchayat & Intermediate Panchayat (Block) Name - 2011

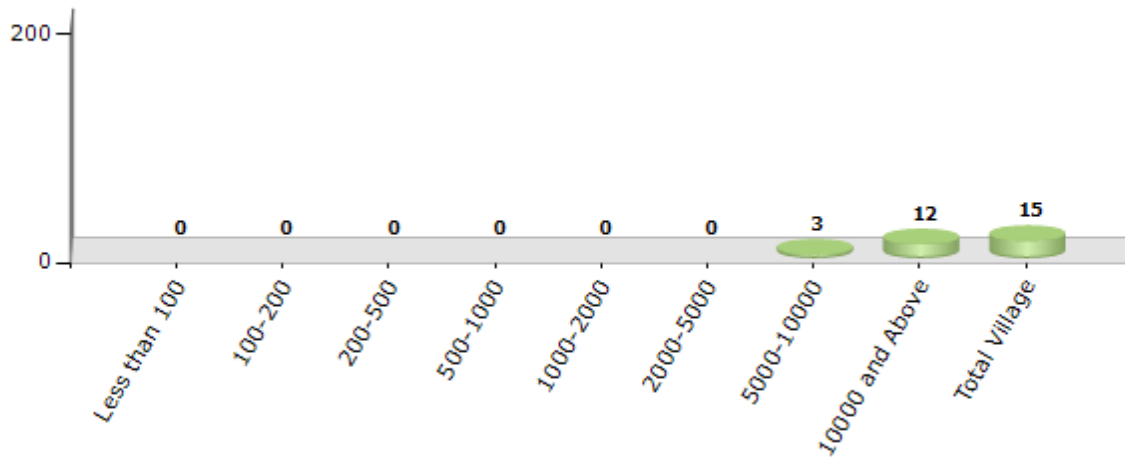
Village Name	Village Panchayat Name	Intermediate Panchayat Name
Champakkulam	Champakkulam	Champakkulam
Edathua	Edathua, Ramankary	Veliyanad (Part)
Kainakary North	Kainakary	Champakkulam
Kainakary South	Kainakary, Nedumudi	Champakkulam
Kavalam	Kavalam , Neelamperoor	Veliyanad (Part)
Kunnumma	Kavalam, Pulinkunnu, Neelamperoor	Veliyanad (Part)
Muttar	Muttar	Veliyanad (Part)
Nedumudi	Nedumudi	Champakkulam
Neelamperoor	Neelamperoor	Veliyanad (Part)
Pulinkunnu	Pulinkunnu	Veliyanad (Part)
Ramankary	Ramankary, Muttar	Veliyanad (Part)
Thakazhy	Thakazhy	Champakkulam
Thalavady	Thalavady, Nedumpuram	Champakkulam
Veeyapuram	Veeyapuram, Cheruthana, Haripad	Haripad
Veliyanad	Veliyanad	Veliyanad (Part)

## Demographics

### Number of Villages by Population Size - 2011

Less than 100	100-200	200-500	500-1000	1000-2000	2000-5000	5000-10000	10000 and Above	Total Village
0	0	0	0	0	0	3	12	15

Number of Villages by Population Size - 2011

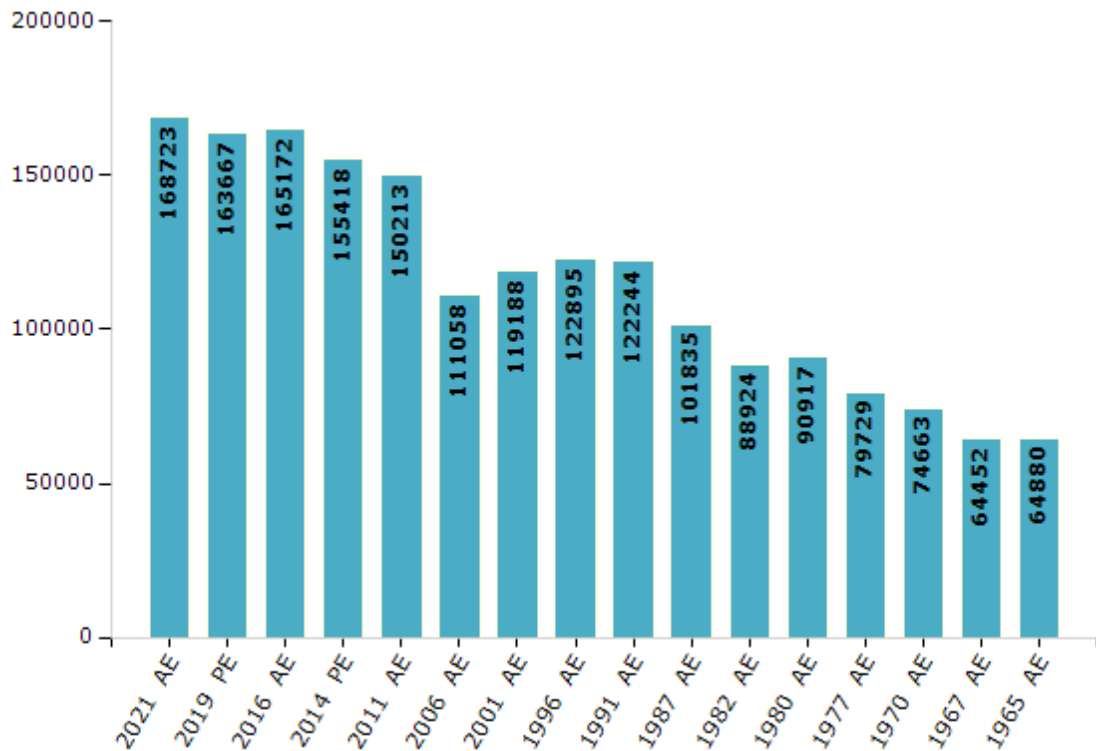


## Electoral Features

### Electors by Male & Female

Year	Male	Female	Others	Total	Year	Male	Female	Others	Total
2021 AE	81916	86807	0	168723	1991 AE	59471	62773	-	122244
2019 PE	79573	84094	0	163667	1987 AE	50538	51297	-	101835
2016 AE	80091	85081	0	165172	1982 AE	44452	44472	-	88924
2014 PE	75394	80024	0	155418	1980 AE	45501	45416	-	90917
2011 AE	72921	77292	0	150213	1977 AE	39913	39816	-	79729
2009 PE	-	-	-	-	1970 AE	37569	37094	-	74663
2006 AE	54870	56188	-	111058	1967 AE	-	-	-	64452
2004 PE	-	-	-	-	1965 AE	-	-	-	64880
2001 AE	58414	60774	-	119188	1960 AE	-	-	-	-
1999 PE	-	-	-	-	1957 AE	-	-	-	-
1996 AE	60649	62246	-	122895					

Number of Electors



Note : AE : Assembly Election, PE : Assembly Segment of Parliamentary Election

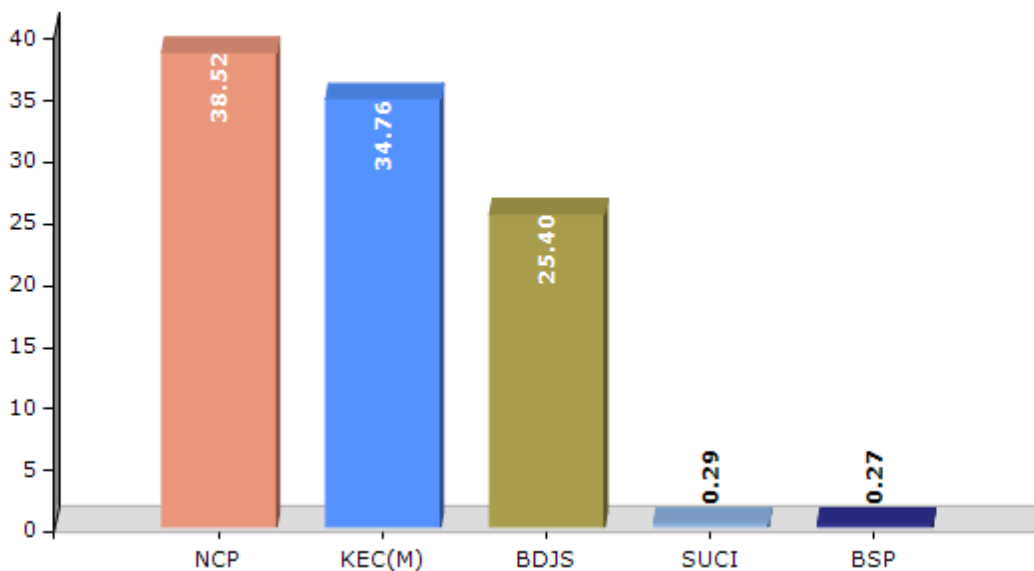


## Historical Summary Election Results

### Summary Result of Assembly Election - 2016

Candidate Name	Party	Votes	Votes %
Thomas Chandy	NCP	50114	38.52
Adv.Jacob Abraham	KEC(M)	45223	34.76
Subhash Vasu	BDJS	33044	25.4
Nandan Valiyaparambu	SUCI	371	0.29
Sanil.P.M (Sunny Pathinaril)	BSP	354	0.27
Jose Koippally	IND	263	0.2
Jacob Abraham Panavelil	IND	262	0.2
Mohanan	IND	105	0.08
	NOTA	346	0.27

Votes Percentage of Top Parties - 2016



## Polling Station Level Election Results

### Number and Name of Polling Stations (PS) (2021)

Number of Polling Stations	Name of Polling Stations	Number of Polling Stations	Name of Polling Stations
1	Govt. U.P.S., Thottukadav (South Portion of South Building), Chennamkary.	17	Little Flower High School, Kunnumma (Main Building)
2	Govt. U.P.S., Thottukadav (West Portion of South Building), Chennamkary.	18	Little Flower High School, Kunnumma (Eastern Portion)
2A	Govt. U.P.S., Thottukadav (West Portion of South Building), Chennamkary.	19	Govt. Lower Primary School, Veliyanadu North (Western Portion)
3	Govt. S.N.D.P.L.P.S., (East of Bhajanamadam), Chennamkary.	20	Govt. Lower Primary School, Veliyanadu North (Eastern Portion)
4	Govt. S.N.D.P.L.P.S., (West of Bhajanamadam), Chennamkary.	21	N.S.S. High School Kavalam (Eastern Portion)
5	S.N.D.P.H.S., (South Portion), Kuttamangalam.	21A	N.S.S. High School Kavalam (Eastern Portion)
6	S.N.D.P.H.S., (North Portion), Kuttamangalam.	22	N.S.S. High School, Kavalam (Western Portion)
6A	S.N.D.P.H.S., (North Portion), Kuttamangalam.	22A	N.S.S. High School, Kavalam (Western Portion)
7	St. Mary's H.S., (Eastern Building), Kainakary.	23	N.S.S. High School Kavalam (Northern Portion)
8	K.E. Carmel English Medium School, (Noth Portion of Western Building) Kainakary	23A	N.S.S. High School Kavalam (Northern Portion)
9	K.E. Carmel English Medium School (Noth Portion of Western Building), Kainakary	24	Govt. Upper Primary School, Kavalam (Eastern Portion)
10	Govt. H.S., Kuppappuram, (North Portion of Main Building), Kainakary.	24A	Govt. Upper Primary School, Kavalam (Eastern Portion)
10A	Govt. H.S., Kuppappuram, (North Portion of Main Building), Kainakary.	25	New St. Therasas Lower Primary School, North Kavalam (Eastern Portion)
11	Kainakary Govt. H.S., Kuppappuram, (East Portion of North Building), Kainakary.	25A	New St. Therasas Lower Primary School, North Kavalam (Eastern Portion)
12	Holly Family G.H.S., (South Portion), Kainakary.	26	New St. Therasas Lower Primary School, North Kavalam (Western Portion)
13	Holly Family G.H.S., (North Portion), Kainakary.	26A	New St. Therasas Lower Primary School, North Kavalam (Western Portion)
14	Govt. U.P.S. Kainakary. (West Portion of Old Building), Thottuvathala.	27	Govt. Lower Primary School, Neelamperoor (Northern Portion)
14A	Govt. U.P.S. Kainakary. (West Portion of Old Building), Thottuvathala.	27A	Govt. Lower Primary School, Neelamperoor (Northern Portion)
15	Thottuvathala Govt. U.P.S., (North Portion of New Building), Kainakary.	28	Govt. Lower Primary School, Neelamperoor (Southern Portion)
15A	Thottuvathala Govt. U.P.S., (North Portion of New Building), Kainakary.	28A	Govt. Lower Primary School, Neelamperoor (Southern Portion)
16	C.M.S. Lower Primary School, Kunnumma (Eastern Portion)	29	N.S.S. High School Eara (Eastern Portion of the Main Building)

Contd....

## Polling Station Level Election Results

### Polling Station-wise Votes Secured by Overall Top Five Parties in Kuttanad Assembly in Assembly Election (AE) under Mavelikkara Parliamentary Constituency in Kerala (2021)

Number of Polling Station	Winner - Thomas K Thomas (NCP)	Runner-up - Adv. Jacob Abraham (KEC)	3rd - Thampi Mettuthara (BDJS)	4th - Dr. Vinu (DSJP)	5th - Biju Xavier (SUCI)	NOTA	Other	Total Votes Secured
26	170	200	23	2	2	0	0	397
26A	232	175	23	4	1	1	0	436
27	271	105	21	1	1	1	0	400
27A	152	154	78	3	4	4	0	395
28	169	146	41	2	7	4	0	369
28A	158	151	79	2	0	6	0	396
29	422	228	88	5	11	2	0	756
30	214	193	28	0	2	2	0	439
30A	206	140	105	1	1	1	0	454
31	297	287	164	6	4	6	0	764
32	204	166	54	2	2	5	0	433
32A	162	213	57	0	1	0	0	433
33	402	229	95	1	2	5	0	734
34	252	210	174	4	1	4	0	645
35	246	343	153	5	3	3	0	753
36	274	120	251	6	1	3	0	655
37	323	273	149	1	4	8	0	758
38	404	228	99	2	2	4	0	739
39	154	155	76	0	0	9	0	394
39A	143	225	48	0	1	2	0	419
40	366	172	68	0	2	6	0	614
41	213	121	68	3	3	6	0	414
41A	213	143	63	1	0	1	0	421
42	199	284	59	1	2	1	0	546
43	155	158	107	0	0	0	0	420
44	239	181	60	0	1	2	0	483
45	248	368	73	3	2	2	0	696
46	296	354	42	3	0	3	0	698
47	352	281	46	0	1	3	0	683
48	270	344	66	1	1	2	0	684
49	239	408	43	4	3	1	0	698
50	280	299	105	5	0	1	0	690
51	174	153	36	1	1	1	0	366
51A	196	151	42	1	0	3	0	393
52	351	281	122	3	1	0	0	758

Contd....

## Polling Station Level Election Results

### Winner, Runner-up and 3rd Party Position & Winning Margin According to Polling Stations in Kuttanad Assembly in Assembly Election (AE) under Mavelikkara Parliamentary Constituency in Kerala (2021)

Polling Station Number	Winner Party	Winner Votes (%)	Runner-up Party	Runner-up Votes (%)	Winning Margin Votes (%)	Third Party	Third Party Votes (%)	Other Votes (%)
53	KEC	192 (51.61)	NCP	116 (31.18)	76 (20.43)	BDJS	57 (15.32)	7 (1.88)
53A	KEC	238 (56.53)	NCP	131 (31.12)	107 (25.41)	BDJS	46 (10.93)	6 (1.43)
54	NCP	156 (43.94)	KEC	147 (41.41)	9 (2.53)	BDJS	50 (14.08)	2 (0.56)
54A	NCP	177 (45.97)	KEC	143 (37.14)	34 (8.83)	BDJS	62 (16.1)	3 (0.78)
55	KEC	314 (49.61)	NCP	259 (40.92)	55 (8.69)	BDJS	56 (8.85)	4 (0.63)
56	NCP	182 (46.79)	KEC	149 (38.3)	33 (8.49)	BDJS	53 (13.62)	5 (1.29)
56A	NCP	203 (48.92)	KEC	176 (42.41)	27 (6.51)	BDJS	34 (8.19)	2 (0.48)
57	NCP	291 (44.5)	KEC	291 (44.5)	0 (0)	BDJS	68 (10.4)	4 (0.61)
58	KEC	148 (42.29)	NCP	146 (41.71)	2 (0.58)	BDJS	51 (14.57)	5 (1.43)
58A	KEC	161 (45.35)	NCP	158 (44.51)	3 (0.84)	BDJS	34 (9.58)	2 (0.56)
59	KEC	195 (52)	NCP	150 (40)	45 (12)	BDJS	25 (6.67)	5 (1.33)
59A	KEC	186 (46.62)	NCP	160 (40.1)	26 (6.52)	BDJS	52 (13.03)	1 (0.25)
60	KEC	330 (48.03)	NCP	286 (41.63)	44 (6.4)	BDJS	60 (8.73)	11 (1.6)
61	NCP	172 (47.91)	KEC	139 (38.72)	33 (9.19)	BDJS	46 (12.81)	2 (0.56)
61A	KEC	157 (43.85)	NCP	139 (38.83)	18 (5.02)	BDJS	59 (16.48)	3 (0.84)
62	BDJS	198 (38.6)	KEC	157 (30.6)	41 (8)	NCP	149 (29.04)	9 (1.75)
63	NCP	250 (42.3)	KEC	196 (33.16)	54 (9.14)	BDJS	136 (23.01)	9 (1.52)
64	NCP	217 (57.87)	KEC	117 (31.2)	100 (26.67)	BDJS	37 (9.87)	4 (1.07)
64A	NCP	317 (79.45)	KEC	54 (13.53)	263 (65.92)	BDJS	28 (7.02)	0 (0)
65	NCP	236 (61.14)	KEC	105 (27.2)	131 (33.94)	BDJS	45 (11.66)	0 (0)
65A	NCP	161 (44.85)	KEC	135 (37.6)	26 (7.25)	BDJS	58 (16.16)	5 (1.39)
66	NCP	382 (57.7)	KEC	209 (31.57)	173 (26.13)	BDJS	63 (9.52)	8 (1.21)
67	NCP	351 (58.02)	KEC	213 (35.21)	138 (22.81)	BDJS	34 (5.62)	7 (1.16)
68	KEC	338 (51.13)	NCP	269 (40.7)	69 (10.43)	BDJS	48 (7.26)	6 (0.91)
69	NCP	250 (56.95)	KEC	152 (34.62)	98 (22.33)	BDJS	34 (7.74)	3 (0.68)
69A	NCP	222 (54.95)	KEC	157 (38.86)	65 (16.09)	BDJS	22 (5.45)	3 (0.74)
70	KEC	225 (48.18)	NCP	195 (41.76)	30 (6.42)	BDJS	41 (8.78)	6 (1.28)
70A	NCP	257 (56.36)	KEC	139 (30.48)	118 (25.88)	BDJS	56 (12.28)	4 (0.88)
71	NCP	167 (42.49)	KEC	147 (37.4)	20 (5.09)	BDJS	74 (18.83)	5 (1.27)
71A	NCP	194 (50.39)	KEC	119 (30.91)	75 (19.48)	BDJS	66 (17.14)	6 (1.56)
72	NCP	199 (56.06)	BDJS	81 (22.82)	118 (33.24)	KEC	68 (19.15)	7 (1.97)
73	NCP	373 (56.34)	KEC	251 (37.92)	122 (18.42)	BDJS	32 (4.83)	6 (0.91)
74	KEC	297 (49.01)	NCP	288 (47.52)	9 (1.49)	BDJS	18 (2.97)	3 (0.5)
75	KEC	376 (57.14)	NCP	249 (37.84)	127 (19.3)	BDJS	28 (4.26)	5 (0.76)
76	KEC	336 (47.46)	NCP	319 (45.06)	17 (2.4)	BDJS	47 (6.64)	6 (0.85)

Contd....

## Socio-Economic Amenities - Rural

### Access to Education Facilities

Particulars	Number of Villages (% of Population)				
	Available	Not Available	If Not Available (Distance of Nearest Facility)		
			A	B	C
Govt. Primary School	15 (100)	0 (0)	0 (0)	0 (0)	0 (0)
Private Primary School	14 (92)	1 (8)	0 (0)	0 (0)	0 (0)
Govt. Middle School	14 (93)	1 (7)	0 (0)	0 (0)	0 (0)
Private Middle School	12 (81)	3 (19)	0 (0)	0 (0)	0 (0)
Govt. Secondary School	11 (75)	4 (25)	0 (0)	0 (0)	0 (0)
Private Secondary School	9 (65)	6 (35)	0 (0)	0 (0)	0 (0)
Govt. Senior Secondary School	4 (29)	11 (71)	1 (3)	1 (6)	0 (0)
Private Senior Secondary School	8 (58)	7 (42)	2 (15)	0 (0)	0 (0)
Govt. Arts and Science Degree College	0 (0)	15 (100)	0 (0)	1 (6)	2 (8)
Private Arts and Science Degree College	1 (11)	14 (89)	0 (0)	3 (22)	8 (54)
Govt. Engineering College	1 (7)	14 (93)	0 (0)	3 (17)	7 (48)
Private Engineering College	0 (0)	15 (100)	1 (7)	1 (6)	2 (15)
Govt. Medicine College	0 (0)	15 (100)	0 (0)	0 (0)	11 (69)
Private Medicine College	0 (0)	15 (100)	0 (0)	0 (0)	4 (31)
Govt. Management Institute	0 (0)	15 (100)	0 (0)	0 (0)	5 (30)
Private Management Institute	1 (8)	14 (92)	1 (5)	2 (10)	6 (47)
Govt. Polytechnic	0 (0)	15 (100)	0 (0)	0 (0)	7 (41)
Private Polytechnic	0 (0)	15 (100)	0 (0)	0 (0)	8 (59)
Govt. Vocational Training School/ITI	1 (7)	14 (93)	0 (0)	2 (13)	3 (14)
Private Vocational Training School/ITI	1 (11)	14 (89)	0 (0)	2 (15)	6 (39)
Govt. Non Formal Training Centre	1 (5)	14 (95)	0 (0)	0 (0)	3 (19)
Private Non Formal Training Centre	0 (0)	15 (100)	1 (6)	5 (40)	5 (31)
Govt. School For Disabled	0 (0)	15 (100)	0 (0)	1 (8)	3 (20)
Private School For Disabled	0 (0)	15 (100)	0 (0)	0 (0)	11 (73)
Government Others	0 (0)	15 (100)	0 (0)	1 (6)	14 (94)
Private Others	0 (0)	15 (100)	0 (0)	0 (0)	0 (0)

Note : Distance A : Less than 5 km; B : Between 5-10 km; C : 10+ km.; Source : Data Analysis is based on 2011 Census.

## DISCLAIMER

The Terms of Use and Disclaimer of Datanet India Private Limited (hereinafter referred to as "Datanet") for use of this analysis report of **Kuttanad Assembly Constituency (Kuttanad Vidhan Sabha)** :-

1. **Assembly Factbook™** is a Registered Trade Mark owned by Datanet.
2. All the maps are sketched and graphical representation only and have not been drawn to the scale and also not to represent the actual geographical area or boundary of the unit.
3. The data for the aforesaid analysis is based on authentic sources and has been culled from the various publications of Census, CSO and NSSO for district and block level data, various central and state government departments, Central & State Elections Commissions and the concerned Returning Officers' releases, Electoral Rolls, Election results and allied publications, internal assessment, surveys, estimates and analysis. Therefore, certain adjustment of data at micro level may have been done to arrive closer to the macro data.
4. Data have been provided on an "As Is" and "As AVAILABLE" basis
5. The colours shown in the maps or diagram and charts of a particular party, alliance or AC are indicative and do not represent them.
6. This publication which includes maps, sheets, graphs and data would be the property under copyright of Datanet only. The user may use these for its internal study, analysis and research purposes. It's public display, re-selling or any commercial uses by the user are not allowed.
7. Datanet has taken due care and caution in compilation and processing of data and allied information, but does not guarantee the accuracy, adequacy or completeness of any information/analysis and will be not responsible for any errors or omissions or for the results obtained from the use of such information/analysis.
8. All the contents for the publication have been culled from various authentic sources and Datanet reasonably believes such sources to be reliable, but does not make any representations, express or implied as to the accuracy or fitness of use of such information. The information or contents of the information/analysis do not constitute advice and should not be relied upon in making (or refraining from making) any decision. Any reliance placed upon the information provided by Datanet is the sole responsibility and strictly at the user's risk.
9. In no event will Datanet be liable for any damages (including, without limitation, damages for loss of business projects, or loss of profits) arising in contract, tort or otherwise from the use of or inability to use any of its contents, or from any action taken (or refrained from being taken) as a result of using the analysis or any of its contents. Datanet its directors, owners, editors, officials, employees, distributor and agents or any associate will not be liable for any errors in the information contained or any consequences arising from the use of the contents of the provided information/analysis.
10. If any provision of these terms and conditions is held invalid or illegal or unenforceable for any reason by any court of competent jurisdiction, such provision shall be severed and the remainder of provisions of the terms and conditions shall continue in full force and effect as if the Term of Use had been executed with the invalid, illegal or unenforceable provision eliminated.
11. If there are any discrepancies in the information provided, please bring it to attention of Datanet for suitable rectification measures.

**Buy Online This Complete Book At  
Datanet India eBooks Store**

[www.indiastatpublications.com](http://www.indiastatpublications.com)

or go directly at

[http://www.indiastatpublications.com/  
Assembly\\_factbook/Kerala/Mavelikkara/ Kuttanad](http://www.indiastatpublications.com/Assembly_factbook/Kerala/Mavelikkara/Kuttanad)

  **india**stat**elections**

