



Kerala

Assembly Factbook™

Mavelikkara Assembly Constituency



Key Electoral Data of Mavelikkara
Assembly Constituency (Vidhan Sabha)

Kerala

Assembly Factbook™

Mavelikkara Assembly Constituency



Mavelikkara Vidhan Sabha

Editor & Director

Dr. R.K. Thukral

Research Editor

Dr. Shafeeq Rahman

Compiled, Researched and Published by Datanet India Pvt. Ltd.

D-100, 1st Floor,

Okhla Industrial Area, Phase-I,
New Delhi- 110020.

Ph.: 91-11- 43580781-84

Email : support@indiastatpublications.com

Website : www.indiastatelections.com

Online Book Store :

www.indiastatpublications.com

Report No. : AFB/KR-109-0125

ISBN : 978-93-5313-580-5

First Edition : January, 2018

Eighth Updated Edition : January, 2025

Price : Rs.11500/-

US\$ 310

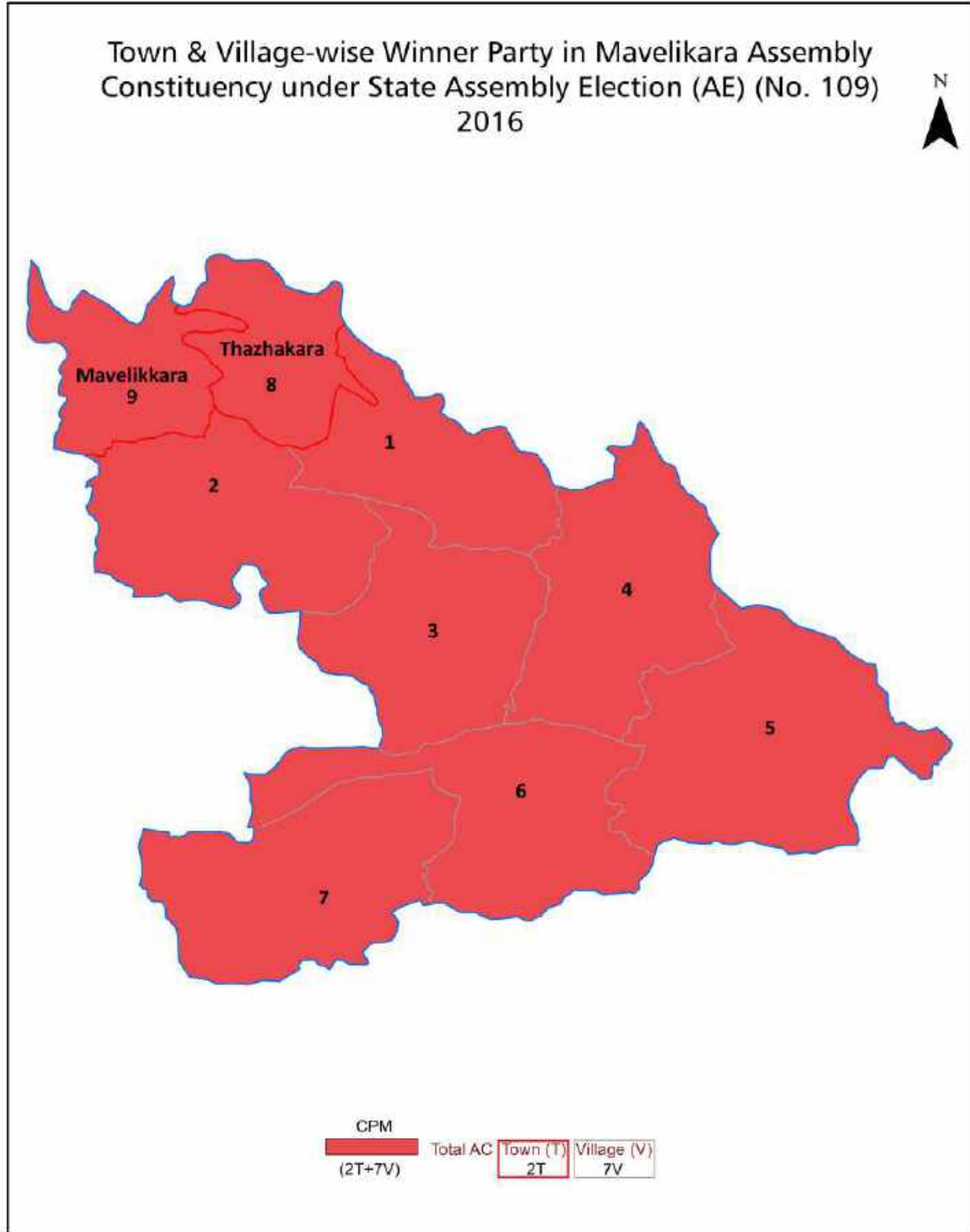
© Datanet India Pvt. Ltd.

All rights reserved. No part of this book may be reproduced, stored in a retrieval system or transmitted in any form or by any means, mechanical photocopying, photographing, scanning, recording or otherwise without the prior written permission of the publisher. Please refer to Disclaimer at page no. 249 for the use of this publication.

Printed in India

No.	Particulars	Page No.
	Introduction	
1	Assembly Constituency - (Vidhan Sabha) at a Glance Features of Assembly as per Delimitation Commission of India (2008)	1-2
	Location and Political Maps	
2	Location Map Boundaries of Assembly Constituency - (Vidhan Sabha in District Boundaries of Assembly Constituency under Parliamentary Constituency - (Lok Sabha) Town & Village-wise Winner Parties- 2024, 2021, 2019, 2016, 2014, 2011 and 2009	3-10
	Administrative Setup (2011)	
3	District Sub-district Towns Villages Inhabited Villages Uninhabited Villages Village Panchayat Intermediate Panchayat	11-12
	Demographics (2011)	
4	Population Households Rural/Urban Population Towns and Villages by Population Size Sex Ratio (Total & 0-6 Years) Religious Population Social Population Literacy Rate	13-14
	Electoral Features	
5	Important Dates of Last Elections Held Electors by Gender Service Electors Voters Voters Turnout Polling Stations & Average Number of Electors per Polling Station Electors by Age Group Present Elected Representatives	15-26
	Historical Summary Election Results	
6	Vote Share of Major Parties Winning Margin (Number & Percentage Polarity of Parties Summary Result of Assembly Segment of Parliamentary Elections 2024, 2019, 2014, 2009, 2004 and 1999 Summary Result of Assembly Elections 2021, 2016, 2011, 2006, 2001, 1996, 1991, 1987, 1982, 1980, 1977, 1970, 1967, 1965, 1960 and 1957	27-51
	Polling Station Level Election Results	
7	Name and Number of Polling Station 2024, 2021, 2019, 2016, 2014, 2011 and 2009 Polling Station-wise Electors, Voters & Voters Turnout 2024, 2021, 2019, 2016, 2014, 2011 and 2009 Polling Station wise Elections Results 2024, 2021, 2019, 2016, 2014, 2011 and 2009	52-228
	Share of Assembly Constituency	
8	Share of Assembly Constituency - (Vidhan Sabha) in State, District and Parliamentary Constituency - (Lok Sabha)	229
	Socio-Economic Amenities (2011)	
9	Access to Administrative Units Agricultural, Manufacturing and Industrial Commodities Demographic Indicators Education Health & Manpower Drinking Water Supply Sanitation Entertainment and Recreations Infrastructure Power Food Allocation Distribution and Marketing of Agriculture Commodities Infrastructure Transport and Road Infrastructure Communication Banking and Financial Services Land Use Irrigation Source	231-245
10	Abbreviation & Sources	247
11	Disclaimer	249

Location & Political Map



Administrative Setup

List of Village Panchayat & Intermediate Panchayat (Block) Name - 2011

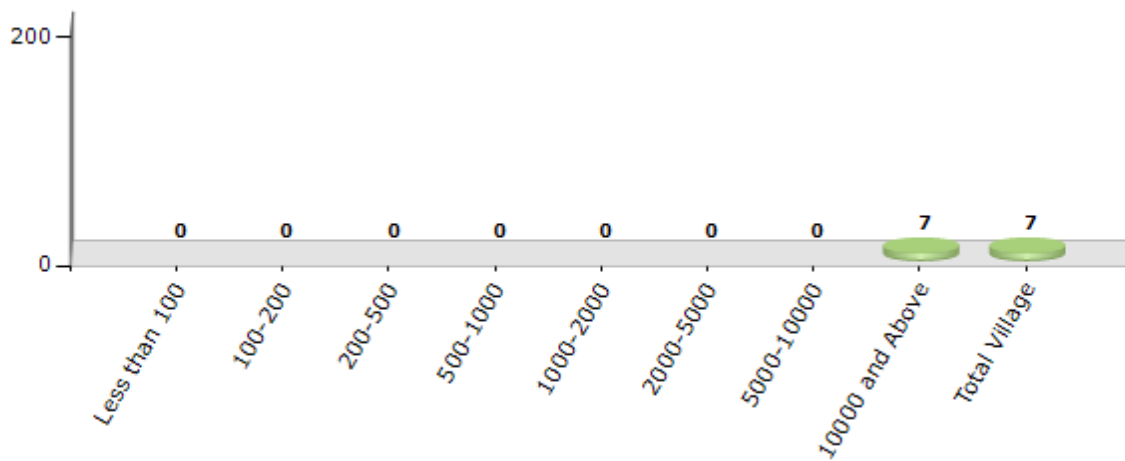
Village Name	Village Panchayat Name	Intermediate Panchayat Name
Chunakkara	Chunakkara	Bharanikkavu (Part)
Noornad	Noornad	Bharanikkavu (Part)
Palamel	Palamel	Bharanikkavu (Part)
Thamarakkulam	Mavelikkara-Thamarakkulam	Bharanikkavu (Part)
Thekkekara (Part)	Mavelikkara-Thekkekkara	Mavelikkara
Vallikunnam	Vallikunnam	Bharanikkavu (Part)
Vettiyar	Thazhakara	Mavelikkara

Demographics

Number of Villages by Population Size - 2011

Less than 100	100-200	200-500	500-1000	1000-2000	2000-5000	5000-10000	10000 and Above	Total Village
0	0	0	0	0	0	0	7	7

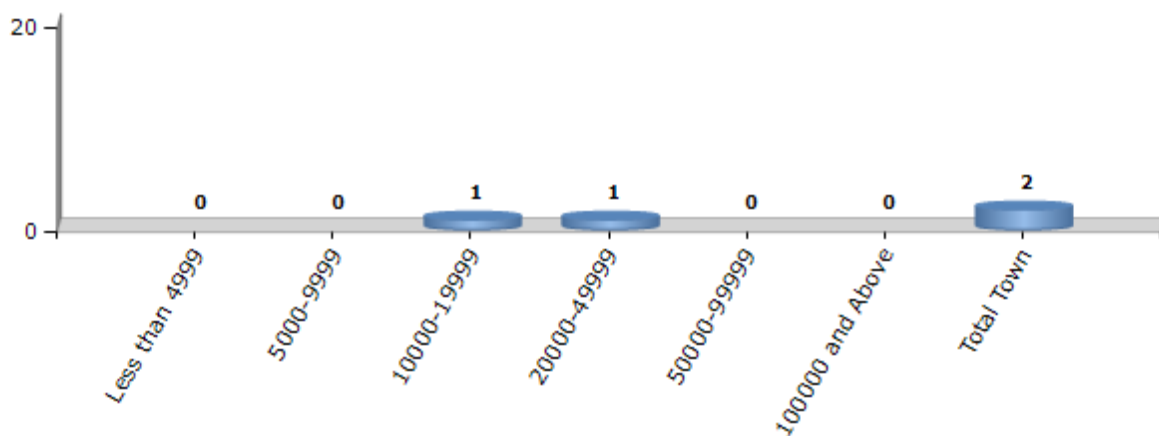
Number of Villages by Population Size - 2011



Number of Towns by Population Size - 2011

Less than 4999	5000-9999	10000-19999	20000-49999	50000-99999	100000 and Above	Total Town
0	0	1	1	0	0	2

Number of Towns by Population Size - 2011

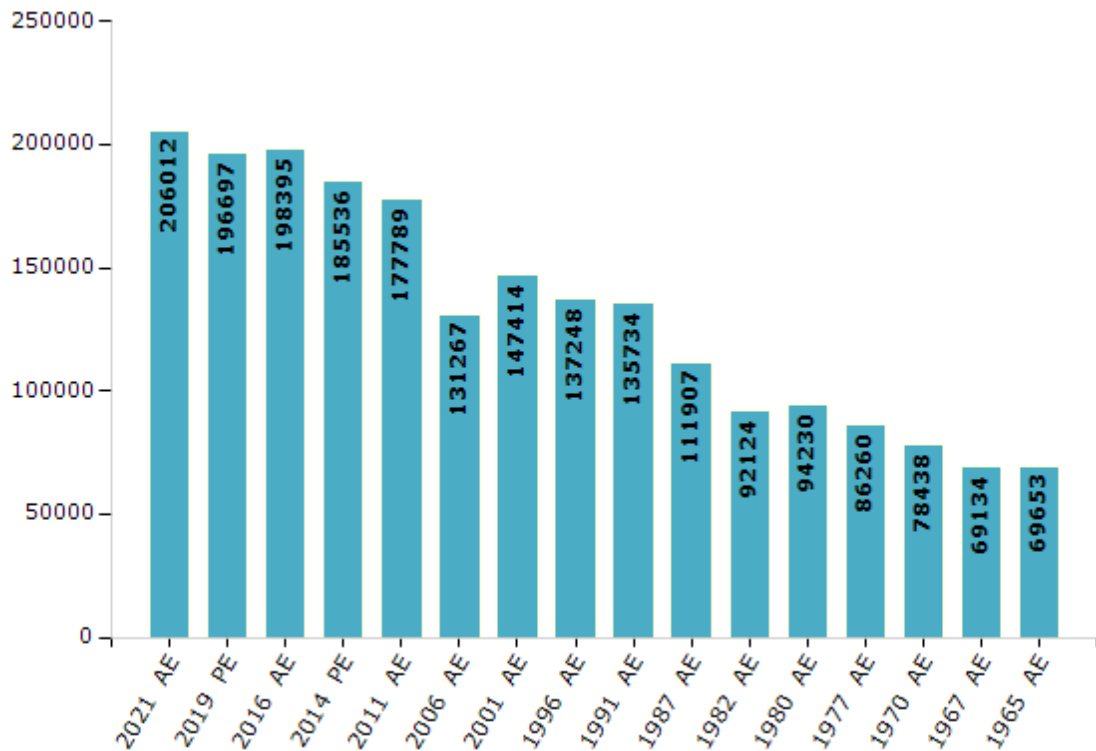


Electoral Features

Electors by Male & Female

Year	Male	Female	Others	Total	Year	Male	Female	Others	Total
2021 AE	96714	109298	0	206012	1991 AE	64307	71427	-	135734
2019 PE	92095	104602	0	196697	1987 AE	54191	57716	-	111907
2016 AE	92112	106283	0	198395	1982 AE	44403	47721	-	92124
2014 PE	85670	99866	0	185536	1980 AE	46093	48137	-	94230
2011 AE	81467	96322	0	177789	1977 AE	41810	44450	-	86260
2009 PE	-	-	-	-	1970 AE	37706	40732	-	78438
2006 AE	60100	71167	-	131267	1967 AE	-	-	-	69134
2004 PE	-	-	-	-	1965 AE	-	-	-	69653
2001 AE	68925	78489	-	147414	1960 AE	-	-	-	-
1999 PE	-	-	-	-	1957 AE	-	-	-	-
1996 AE	65114	72134	-	137248					

Number of Electors



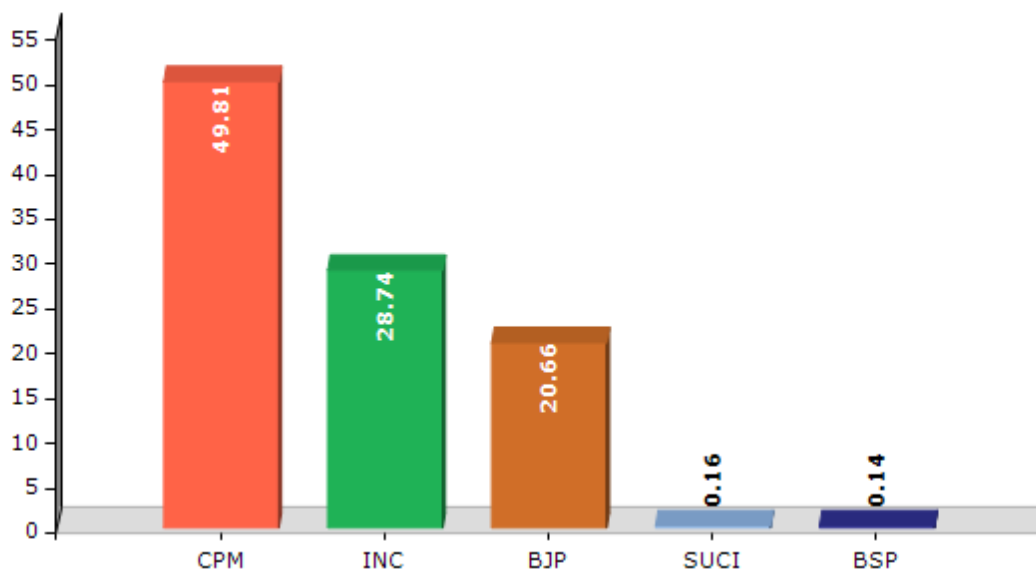
Note : AE : Assembly Election, PE : Assembly Segment of Parliamentary Election

Historical Summary Election Results

Summary Result of Assembly Election - 2016

Candidate Name	Party	Votes	Votes %
R.Rajesh	CPM	74555	49.81
Baiju Kalasala	INC	43013	28.74
P.M.Velayudhan	BJP	30929	20.66
Asha.T	SUCI	242	0.16
Kattanam Suresh	BSP	213	0.14
Ajeeshkumar	IND	213	0.14
	NOTA	523	0.35

Votes Percentage of Top Parties - 2016



Polling Station Level Election Results

Number and Name of Polling Stations (PS) (2021)

Number of Polling Stations	Name of Polling Stations	Number of Polling Stations	Name of Polling Stations
1	UPS Kandiyoor (Srerramakrishna Vidyalayam) Main Building North Wing	17	Malankara Syrian Seminari H S (Main Building North Wing)
1A	UPS Kandiyoor (Srerramakrishna Vidyalayam) Main Building North Wing	18	Malankara Syrian Seminari H S (Main Building South Wing)
2	UPS Kandiyoor (Srerramakrishna Vidyalayam) South Wing	19	Sniet ITI Mavelikara, East Building
2A	UPS Kandiyoor (Srerramakrishna Vidyalayam) South Wing	20	KSRTC Regional Workshop (Canteen Building)
3	Bishop Hodges HSS Mavelikara (East Wing)	21	I T C Umbernadu
3A	Bishop Hodges HSS Mavelikara (East Wing)	22	S M R LPS Ponakam (North Wing)
4	Bishop Hodges HSS Mavelikara (West Wing)	22A	S M R LPS Ponakam (North Wing)
5	G UPS Kandiyoor (North Building East Wing)	23	S M R LPS Ponakam (Middle Wing)
6	G UPS Kandiyoor (North Building West Wing)	24	S M R LPS Ponakam (South Wing)
7	G UPS Kandiyoor (Southnorth Building South Wing)	24A	S M R LPS Ponakam (South Wing)
8	G UPS Kandiyoor (Southnorth Building Middle Wing)	25	St. Johns HS Mattom
8A	G UPS Kandiyoor (Southnorth Building Middle Wing)	26	Viswakarma U P School, Vazhuvadi
9	Govt. Model Boys VHSS Mavelikara (North South Building Middle Wing)	26A	Viswakarma U P School, Vazhuvadi
9A	Govt. Model Boys VHSS Mavelikara (North South Building Middle Wing)	27	L P Girls School Vazhuvadi North Portion
10	Govt. Model Boys VHSS Mavelikara	28	L P Girls School Vazhuvadi South Portion
11	Govt. LPS-Girls Mavelikara (South Wing)	29	A . V Sanskrit L P School Thazhakara (East Portion)
12	Govt. LPS-Girls Mavelikara (North Wing)	29A	A . V Sanskrit L P School Thazhakara (East Portion)
13	Mavelikara TTI LPS (South Building West Wing)	30	A . V Sanskrit L P School Thazhakara (West Portion)
14	Govt. TTI Attached LPS (North Portion of the Eastern Building)	30A	A . V Sanskrit L P School Thazhakara (West Portion)
15	Mavelikara TTI LPS (South Building East Wing)	31	Bishop Moor College Mavelikara Hindi Department East Portion
16	Govt. L P S, Puthiyakavu	32	Bishop Moor College Mavelikara Maths Department South Portion

Contd....

Polling Station Level Election Results

Polling Station-wise Votes Secured by Overall Top Five Parties in Mavelikkara Assembly in Assembly Election (AE) under Mavelikkara Parliamentary Constituency in Kerala (2021)

Number of Polling Station	Winner - M S Arun Kumar (CPI(M))	Runner-up - K K Shaju (INC)	3rd - K Sanju (BJP)	4th - Suresh Nooranad (APoI)	5th - K Sasikumar (SUCI)	NOTA	Other	Total Votes Secured
28	257	244	101	0	0	3	0	605
29	248	145	35	0	0	1	1	430
29A	240	176	32	1	0	2	0	451
30	317	145	45	1	0	1	1	510
30A	221	147	131	1	0	1	0	501
31	274	149	80	0	0	3	0	506
32	333	112	168	0	0	1	0	614
33	220	148	201	0	0	3	1	573
34	239	150	214	1	1	3	1	609
35	287	219	169	1	0	6	2	684
36	206	90	101	2	1	2	0	402
36A	178	126	90	0	0	0	0	394
37	266	205	124	3	1	1	1	601
38	332	177	91	0	1	1	0	602
39	155	163	47	1	0	1	0	367
39A	153	171	37	1	0	1	0	363
40	157	146	50	0	0	3	0	356
40A	195	118	65	0	0	1	2	381
41	371	184	148	0	0	3	0	706
42	139	103	88	0	0	3	1	334
42A	207	106	50	0	0	0	0	363
43	191	109	96	2	0	3	1	402
43A	199	127	100	0	1	0	2	429
44	212	74	157	1	0	1	0	445
44A	205	99	144	0	1	2	1	452
45	154	99	113	0	3	1	0	370
45A	140	91	108	1	1	0	0	341
46	270	148	56	0	0	0	1	475
47	160	108	146	1	0	2	1	418
47A	133	118	145	0	1	1	0	398
48	186	71	65	8	0	2	0	332
48A	111	125	89	3	0	2	0	330
49	195	109	73	1	2	1	0	381
49A	179	199	40	2	0	1	0	421
50	153	174	26	0	0	4	0	357

Contd....

Polling Station Level Election Results

Winner, Runner-up and 3rd Party Position & Winning Margin According to Polling Stations in Mavelikkara Assembly in Assembly Election (AE) under Mavelikkara Parliamentary Constituency in Kerala (2021)

Polling Station Number	Winner Party	Winner Votes (%)	Runner-up Party	Runner-up Votes (%)	Winning Margin Votes (%)	Third Party	Third Party Votes (%)	Other Votes (%)
50A	CPI(M)	181 (48.79)	INC	130 (35.04)	51 (13.75)	BJP	60 (16.17)	0 (0)
51	CPI(M)	268 (47.35)	INC	164 (28.98)	104 (18.37)	BJP	132 (23.32)	2 (0.35)
52	INC	288 (45.5)	CPI(M)	260 (41.07)	28 (4.43)	BJP	83 (13.11)	2 (0.32)
53	CPI(M)	206 (46.71)	INC	177 (40.14)	29 (6.57)	BJP	58 (13.15)	0 (0)
54	CPI(M)	314 (45.84)	INC	209 (30.51)	105 (15.33)	BJP	160 (23.36)	2 (0.29)
55	CPI(M)	166 (44.5)	INC	113 (30.29)	53 (14.21)	BJP	94 (25.2)	0 (0)
55A	BJP	170 (46.83)	CPI(M)	105 (28.93)	65 (17.9)	INC	87 (23.97)	1 (0.28)
56	CPI(M)	151 (39.53)	INC	127 (33.25)	24 (6.28)	BJP	101 (26.44)	3 (0.79)
56A	BJP	160 (38.19)	CPI(M)	152 (36.28)	8 (1.91)	INC	105 (25.06)	2 (0.48)
57	CPI(M)	231 (54.74)	BJP	95 (22.51)	136 (32.23)	INC	93 (22.04)	3 (0.71)
57A	CPI(M)	266 (54.4)	BJP	123 (25.15)	143 (29.25)	INC	98 (20.04)	2 (0.41)
58	CPI(M)	261 (54.04)	BJP	135 (27.95)	126 (26.09)	INC	86 (17.81)	1 (0.21)
58A	CPI(M)	158 (41.91)	BJP	129 (34.22)	29 (7.69)	INC	87 (23.08)	3 (0.8)
59	CPI(M)	213 (49.65)	BJP	110 (25.64)	103 (24.01)	INC	102 (23.78)	4 (0.93)
59A	CPI(M)	226 (53.43)	BJP	118 (27.9)	108 (25.53)	INC	77 (18.2)	2 (0.47)
60	CPI(M)	302 (57.85)	INC	113 (21.65)	189 (36.2)	BJP	101 (19.35)	6 (1.15)
60A	INC	171 (36.46)	CPI(M)	165 (35.18)	6 (1.28)	BJP	128 (27.29)	5 (1.07)
61	CPI(M)	270 (62.36)	BJP	87 (20.09)	183 (42.27)	INC	73 (16.86)	3 (0.69)
61A	CPI(M)	217 (52.42)	INC	105 (25.36)	112 (27.06)	BJP	89 (21.5)	3 (0.72)
62	CPI(M)	231 (52.98)	INC	128 (29.36)	103 (23.62)	BJP	74 (16.97)	3 (0.69)
62A	CPI(M)	223 (45.88)	INC	139 (28.6)	84 (17.28)	BJP	118 (24.28)	6 (1.23)
63	CPI(M)	206 (55.23)	INC	93 (24.93)	113 (30.3)	BJP	68 (18.23)	6 (1.61)
63A	CPI(M)	230 (58.67)	BJP	92 (23.47)	138 (35.2)	INC	68 (17.35)	2 (0.51)
64	CPI(M)	246 (63.4)	BJP	79 (20.36)	167 (43.04)	INC	62 (15.98)	1 (0.26)
64A	CPI(M)	183 (48.8)	INC	131 (34.93)	52 (13.87)	BJP	60 (16)	1 (0.27)
65	CPI(M)	210 (56.3)	INC	109 (29.22)	101 (27.08)	BJP	54 (14.48)	0 (0)
65A	CPI(M)	179 (54.74)	INC	97 (29.66)	82 (25.08)	BJP	51 (15.6)	0 (0)
66	CPI(M)	203 (52.32)	INC	92 (23.71)	111 (28.61)	BJP	89 (22.94)	4 (1.03)
66A	CPI(M)	228 (56.44)	INC	90 (22.28)	138 (34.16)	BJP	84 (20.79)	2 (0.5)
67	CPI(M)	202 (53.16)	INC	115 (30.26)	87 (22.9)	BJP	59 (15.53)	4 (1.05)
67A	BJP	123 (42.86)	CPI(M)	105 (36.59)	18 (6.27)	INC	57 (19.86)	2 (0.7)
68	CPI(M)	219 (43.63)	INC	150 (29.88)	69 (13.75)	BJP	126 (25.1)	7 (1.39)
69	CPI(M)	237 (55.37)	BJP	105 (24.53)	132 (30.84)	INC	83 (19.39)	3 (0.7)
69A	CPI(M)	193 (43.86)	BJP	134 (30.45)	59 (13.41)	INC	110 (25)	3 (0.68)
70	CPI(M)	214 (46.93)	INC	125 (27.41)	89 (19.52)	BJP	115 (25.22)	2 (0.44)

Contd....

Socio-Economic Amenities - Rural

Access to Education Facilities

Particulars	Number of Villages (% of Population)				
	Available	Not Available	If Not Available (Distance of Nearest Facility)		
			A	B	C
Govt. Primary School	7 (100)	0 (0)	0 (0)	0 (0)	0 (0)
Private Primary School	7 (100)	0 (0)	0 (0)	0 (0)	0 (0)
Govt. Middle School	5 (75)	2 (25)	0 (0)	0 (0)	0 (0)
Private Middle School	6 (87)	1 (13)	0 (0)	0 (0)	0 (0)
Govt. Secondary School	4 (58)	3 (42)	0 (0)	0 (0)	0 (0)
Private Secondary School	5 (71)	2 (29)	0 (0)	0 (0)	0 (0)
Govt. Senior Secondary School	4 (58)	3 (42)	0 (0)	0 (0)	0 (0)
Private Senior Secondary School	4 (60)	3 (40)	1 (11)	0 (0)	0 (0)
Govt. Arts and Science Degree College	0 (0)	7 (100)	0 (0)	0 (0)	0 (0)
Private Arts and Science Degree College	0 (0)	7 (100)	0 (0)	5 (70)	2 (30)
Govt. Engineering College	0 (0)	7 (100)	0 (0)	0 (0)	0 (0)
Private Engineering College	2 (30)	5 (70)	0 (0)	4 (56)	1 (14)
Govt. Medicine College	0 (0)	7 (100)	0 (0)	0 (0)	2 (27)
Private Medicine College	0 (0)	7 (100)	0 (0)	0 (0)	5 (73)
Govt. Management Institute	0 (0)	7 (100)	0 (0)	0 (0)	1 (16)
Private Management Institute	0 (0)	7 (100)	1 (14)	3 (42)	2 (28)
Govt. Polytechnic	0 (0)	7 (100)	0 (0)	1 (12)	4 (58)
Private Polytechnic	0 (0)	7 (100)	0 (0)	2 (30)	0 (0)
Govt. Vocational Training School/ITI	4 (59)	3 (41)	0 (0)	1 (11)	0 (0)
Private Vocational Training School/ITI	0 (0)	7 (100)	0 (0)	1 (17)	1 (13)
Govt. Non Formal Training Centre	0 (0)	7 (100)	0 (0)	2 (28)	0 (0)
Private Non Formal Training Centre	0 (0)	7 (100)	0 (0)	3 (39)	2 (33)
Govt. School For Disabled	0 (0)	7 (100)	0 (0)	0 (0)	2 (27)
Private School For Disabled	1 (16)	6 (84)	1 (11)	0 (0)	3 (46)
Government Others	0 (0)	7 (100)	1 (11)	2 (33)	4 (56)
Private Others	0 (0)	7 (100)	0 (0)	0 (0)	0 (0)

Note : Distance A : Less than 5 km; B : Between 5-10 km; C : 10+ km.; Source : Data Analysis is based on 2011 Census.

DISCLAIMER

The Terms of Use and Disclaimer of Datanet India Private Limited (hereinafter referred to as "Datanet") for use of this analysis report of **Mavelikkara Assembly Constituency (Mavelikkara Vidhan Sabha)** :-

1. **Assembly Factbook™** is a Registered Trade Mark owned by Datanet.
2. All the maps are sketched and graphical representation only and have not been drawn to the scale and also not to represent the actual geographical area or boundary of the unit.
3. The data for the aforesaid analysis is based on authentic sources and has been culled from the various publications of Census, CSO and NSSO for district and block level data, various central and state government departments, Central & State Elections Commissions and the concerned Returning Officers' releases, Electoral Rolls, Election results and allied publications, internal assessment, surveys, estimates and analysis. Therefore, certain adjustment of data at micro level may have been done to arrive closer to the macro data.
4. Data have been provided on an "As Is" and "As AVAILABLE" basis
5. The colours shown in the maps or diagram and charts of a particular party, alliance or AC are indicative and do not represent them.
6. This publication which includes maps, sheets, graphs and data would be the property under copyright of Datanet only. The user may use these for its internal study, analysis and research purposes. It's public display, re-selling or any commercial uses by the user are not allowed.
7. Datanet has taken due care and caution in compilation and processing of data and allied information, but does not guarantee the accuracy, adequacy or completeness of any information/analysis and will be not responsible for any errors or omissions or for the results obtained from the use of such information/analysis.
8. All the contents for the publication have been culled from various authentic sources and Datanet reasonably believes such sources to be reliable, but does not make any representations, express or implied as to the accuracy or fitness of use of such information. The information or contents of the information/analysis do not constitute advice and should not be relied upon in making (or refraining from making) any decision. Any reliance placed upon the information provided by Datanet is the sole responsibility and strictly at the user's risk.
9. In no event will Datanet be liable for any damages (including, without limitation, damages for loss of business projects, or loss of profits) arising in contract, tort or otherwise from the use of or inability to use any of its contents, or from any action taken (or refrained from being taken) as a result of using the analysis or any of its contents. Datanet its directors, owners, editors, officials, employees, distributor and agents or any associate will not be liable for any errors in the information contained or any consequences arising from the use of the contents of the provided information/analysis.
10. If any provision of these terms and conditions is held invalid or illegal or unenforceable for any reason by any court of competent jurisdiction, such provision shall be severed and the remainder of provisions of the terms and conditions shall continue in full force and effect as if the Term of Use had been executed with the invalid, illegal or unenforceable provision eliminated.
11. If there are any discrepancies in the information provided, please bring it to attention of Datanet for suitable rectification measures.

**Buy Online This Complete Book At
Datanet India eBooks Store**

www.indiastatpublications.com

or go directly at

[http://www.indiastatpublications.com/
Assembly_factbook/Kerala/Mavelikkara/ Mavelikkara](http://www.indiastatpublications.com/Assembly_factbook/Kerala/Mavelikkara/Mavelikkara)

 **i** **india**stat**elections**

