



Kerala

Assembly Factbook™

Pathanapuram Assembly Constituency



Key Electoral Data of Pathanapuram
Assembly Constituency (Vidhan Sabha)

Kerala

Assembly Factbook™

Pathanapuram Assembly Constituency



Pathanapuram Vidhan Sabha

Editor & Director

Dr. R.K. Thukral

Research Editor

Dr. Shafeeq Rahman

Compiled, Researched and Published by Datanet India Pvt. Ltd.

D-100, 1st Floor,

Okhla Industrial Area, Phase-I,
New Delhi- 110020.

Ph.: 91-11- 43580781-84

Email : support@indiastatpublications.com

Website : www.indiastatelections.com

Online Book Store :

www.indiastatpublications.com

Report No. : AFB/KR-120-0125

ISBN : 978-93-5313-589-8

First Edition : January, 2018

Eighth Updated Edition : January, 2025

Price : Rs.11500/-

US\$ 310

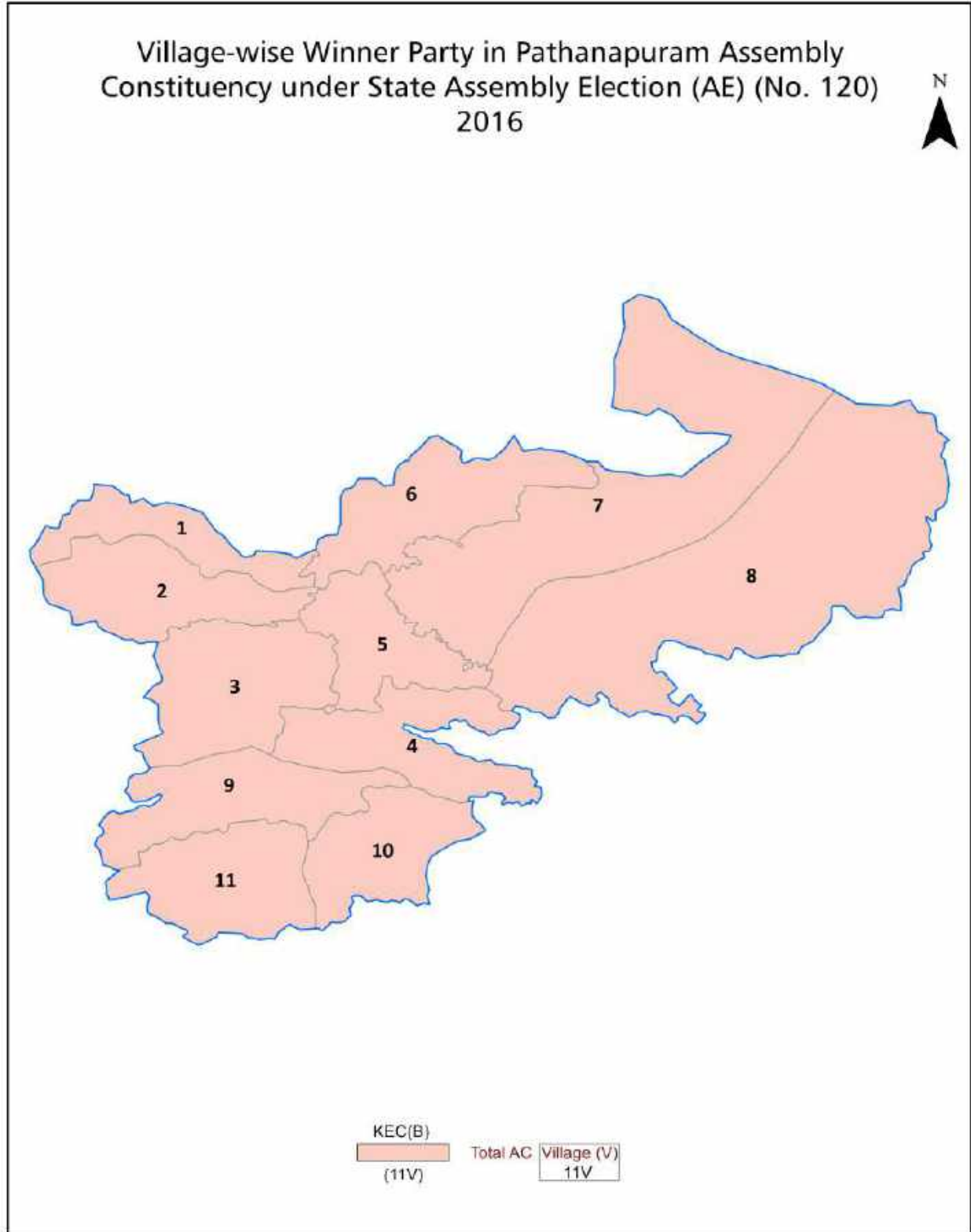
© **Datanet India Pvt. Ltd.**

All rights reserved. No part of this book may be reproduced, stored in a retrieval system or transmitted in any form or by any means, mechanical photocopying, photographing, scanning, recording or otherwise without the prior written permission of the publisher. Please refer to Disclaimer at page no. 223 for the use of this publication.

Printed in India

No.	Particulars	Page No.
	Introduction	
1	Assembly Constituency - (Vidhan Sabha) at a Glance Features of Assembly as per Delimitation Commission of India (2008)	1-2
	Location and Political Maps	
2	Location Map Boundaries of Assembly Constituency - (Vidhan Sabha in District Boundaries of Assembly Constituency under Parliamentary Constituency - (Lok Sabha) Village-wise Winner Parties- 2024, 2021, 2019, 2016, 2014, 2011 and 2009	3-10
	Administrative Setup (2011)	
3	District Sub-district Towns Villages Inhabited Villages Uninhabited Villages Village Panchayat Intermediate Panchayat	11-12
	Demographics (2011)	
4	Population Households Rural/Urban Population Villages by Population Size Sex Ratio (Total & 0-6 Years) Religious Population Social Population Literacy Rate	13-14
	Electoral Features	
5	Important Dates of Last Elections Held Electors by Gender Service Electors Voters Voters Turnout Polling Stations & Average Number of Electors per Polling Station Electors by Age Group Present Elected Representatives	15-26
	Historical Summary Election Results	
6	Vote Share of Major Parties Winning Margin (Number & Percentage Polarity of Parties Summary Result of Assembly Segment of Parliamentary Elections 2024, 2019, 2014, 2009, 2004 and 1999 Summary Result of Assembly Elections 2021, 2016, 2011, 2006, 2001, 1996, 1991, 1987, 1982, 1980, 1977, 1970, 1967, 1965, 1960 and 1957	27-51
	Polling Station Level Election Results	
7	Name and Number of Polling Station 2024, 2021, 2019, 2016, 2014, 2011 and 2009 Polling Station-wise Electors, Voters & Voters Turnout 2024, 2021, 2019, 2016, 2014, 2011 and 2009 Polling Station wise Elections Results 2024, 2021, 2019, 2016, 2014, 2011 and 2009	52-202
	Share of Assembly Constituency	
8	Share of Assembly Constituency - (Vidhan Sabha) in State, District and Parliamentary Constituency - (Lok Sabha)	203
	Socio-Economic Amenities (2011)	
9	Access to Administrative Units Agricultural, Manufacturing and Industrial Commodities Demographic Indicators Education Health & Manpower Drinking Water Supply Sanitation Entertainment and Recreations Infrastructure Power Food Allocation Distribution and Marketing of Agriculture Commodities Infrastructure Transport and Road Infrastructure Communication Banking and Financial Services Land Use Irrigation Source	205-219
10	Abbreviation & Sources	221
11	Disclaimer	223

Location & Political Map



Administrative Setup

List of Village Panchayat & Intermediate Panchayat (Block) Name - 2011

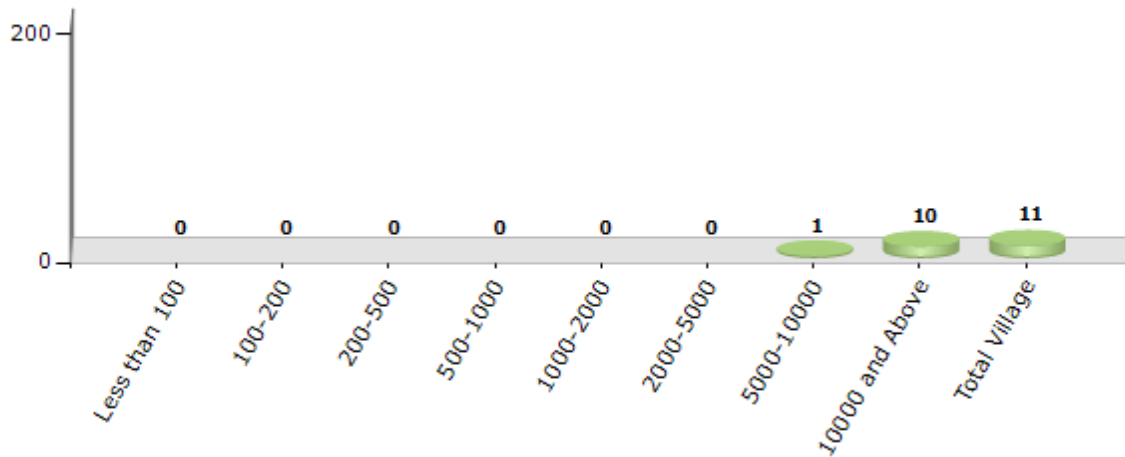
Village Name	Village Panchayat Name	Intermediate Panchayat Name
Chakkuvarakkal	Vettikkavala	Vettikkavala
Melila	Melila, Kottarakkara	Vettikkavala
Pathanapuram	Pathanapuram, Piravanthur, Kalanjoor	Parakode (Part)
Pattazhy	Pattazhy	Pathanapuram
Pattazhy Vadakkekara	Pattazhy Vadakkekara	Pathanapuram
Pidavoor	Thalavoor	Pathanapuram
Piravanthur	Piravanthur, Thenmala	Pathanapuram
Punnala	Piravanthur	Pathanapuram
Thalavoor	Thalavoor	Pathanapuram
Vettikkavala	Vettikkavala	Vettikkavala
Vilakkudy	Vilakkudy	Pathanapuram

Demographics

Number of Villages by Population Size - 2011

Less than 100	100-200	200-500	500-1000	1000-2000	2000-5000	5000-10000	10000 and Above	Total Village
0	0	0	0	0	0	1	10	11

Number of Villages by Population Size - 2011

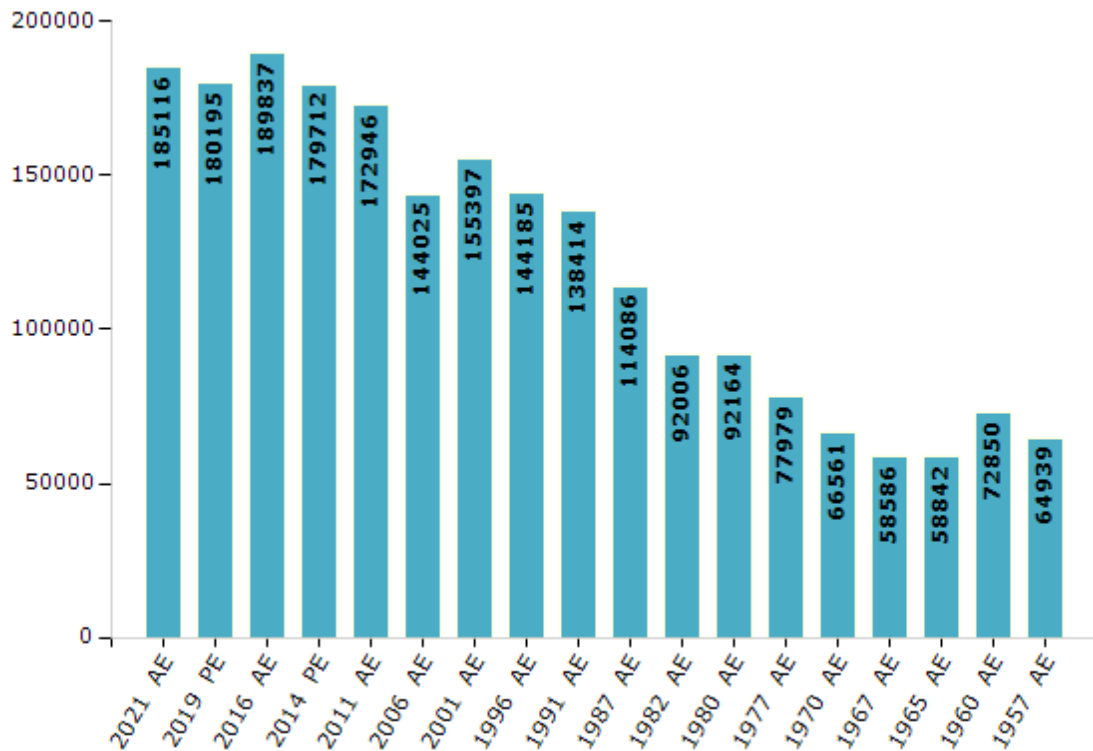


Electoral Features

Electors by Male & Female

Year	Male	Female	Others	Total	Year	Male	Female	Others	Total
2021 AE	87434	97682	0	185116	1991 AE	69251	69163	-	138414
2019 PE	85295	94900	0	180195	1987 AE	57611	56475	-	114086
2016 AE	89585	100252	0	189837	1982 AE	46440	45566	-	92006
2014 PE	84658	95054	0	179712	1980 AE	46558	45606	-	92164
2011 AE	81080	91866	0	172946	1977 AE	39455	38524	-	77979
2009 PE	-	-	-	-	1970 AE	33777	32784	-	66561
2006 AE	68499	75526	-	144025	1967 AE	-	-	-	58586
2004 PE	-	-	-	-	1965 AE	-	-	-	58842
2001 AE	75082	80315	-	155397	1960 AE	-	-	-	72850
1999 PE	-	-	-	-	1957 AE	-	-	-	64939
1996 AE	70855	73330	-	144185					

Number of Electors



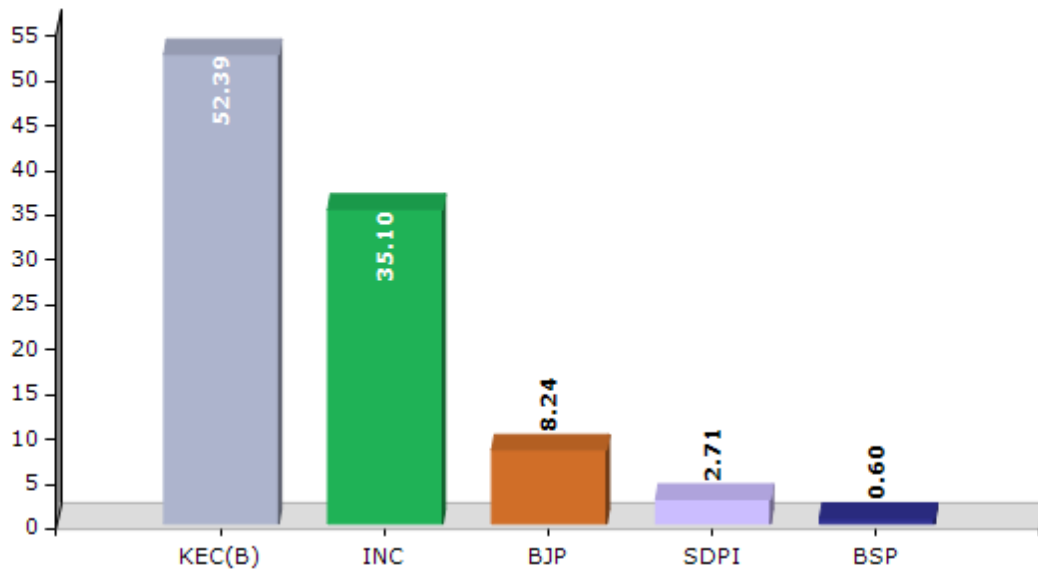
Note : AE : Assembly Election, PE : Assembly Segment of Parliamentary Election

Historical Summary Election Results

Summary Result of Assembly Election - 2016

Candidate Name	Party	Votes	Votes %
K.B. Ganesh Kumar	KEC(B)	74429	52.39
P.V Jagadish Kumar	INC	49867	35.1
Reghu Damodharan (Bheeman Reghu)	BJP	11700	8.24
Adv. Faizy M Pasha	SDPI	3843	2.71
Perinadu Gopala Krishnan	BSP	846	0.6
Rekhu.P	IND	366	0.26
Sudheer.M.G	SHS	254	0.18
Chandrasehkara Pillai M.G	IND	194	0.14
Madhu.R	IND	105	0.07
	NOTA	454	0.32

Votes Percentage of Top Parties - 2016



Polling Station Level Election Results

Number and Name of Polling Stations (PS) (2021)

Number of Polling Stations	Name of Polling Stations	Number of Polling Stations	Name of Polling Stations
1	V. V. U. P. S., Panthaplavu (Eastern Portion)	14	New L. P. S., Thazhathu Vadakku
1A	V. V. U. P. S., Panthaplavu (Eastern Portion)	15	Govt. L. P. S., Thazhathu Vadakku (Southern Portion)
2	V. V. U. P. S., Panthaplavu (Western Portion)	15A	Govt. L. P. S., Thazhathu Vadakku (Southern Portion)
3	V. V. L. P. S., Panthaplavu	16	Govt. L. P. S., Thazhathu Vadakku (Northern Portion)
3A	V. V. L. P. S., Panthaplavu	17	Panchayath Cultural Centre, Varikkavari.
4	Govt. L. P. S. Kannimel	17A	Panchayath Cultural Centre, Varikkavari.
5	Govt. Welfare L. P. S., Thekketheri	18	Welfare L. P. S., Thazhathu Vadakku
6	Govt. L. P.S. Thekketheri	18A	Welfare L. P. S., Thazhathu Vadakku
6A	Govt. L. P.S. Thekketheri	19	Govt. U. P. S., Earathu Vadakku (Northern Portion)
7	Panchayath Nursery School, Pattazhy	20	Govt. U. P. S., Earathu Vadakku (Southern Portion)
7A	Panchayath Nursery School, Pattazhy	20A	Govt. U. P. S., Earathu Vadakku (Southern Portion)
8	Govt. Model L.P.S, Pattazhy (North Buliding South Portion)	21	Govt. U. P. S., Earathu Vadakku (Western Portion)
8A	Govt. Model L.P.S, Pattazhy (North Buliding South Portion)	21A	Govt. U. P. S., Earathu Vadakku (Western Portion)
9	Govt. H S S, Pattazhy (Western Buliding South Portion)	22	Panchayath Office, Pattazhy Vadakkekara
10	Govt. H. S., Pattazhy, Middle Building, (Eastern Portion)	22A	Panchayath Office, Pattazhy Vadakkekara
10A	Govt. H. S., Pattazhy, Middle Building, (Eastern Portion)	23	Govt. U. P. S., Maloor (Eastern Portion)
11	Govt. H S S, Pattazhy, Middle Building (Western Portion)	24	Cultural Centre, Maloor
11A	Govt. H S S, Pattazhy, Middle Building (Western Portion)	24A	Cultural Centre, Maloor
12	Anganwady (No. 84), Arattupuzha	25	Govt. U. P. S., Maloor (Western Portion)
13	SPLPS., Meenum (Eastern Building)	26	N. S. S. Karayogam Bldg., Manjalloor
13A	SPLPS., Meenum (Eastern Building)	26A	N. S. S. Karayogam Bldg., Manjalloor

Contd....

Polling Station Level Election Results

Polling Station-wise Votes Secured by Overall Top Five Parties in Pathanapuram Assembly in Assembly Election (AE) under Mavelikkara Parliamentary Constituency in Kerala (2021)

Number of Polling Station	Winner - K.B. Ganesh Kumar (KEC(B))	Runner-up - Jyothikumar Chamakkala (INC)	3rd - V.S. Jithin Dev (BJP)	4th - P. Krishnammal (MCPI)	5th - Adv. Faizy. M. Pasha (SDPI)	NOTA	Other	Total Votes Secured
22A	278	210	33	7	5	1	3	537
23	437	185	25	23	10	2	19	701
24	275	140	32	4	0	1	1	453
24A	204	203	43	3	2	0	1	456
25	410	229	105	7	3	2	6	762
26	285	140	11	9	7	3	1	456
26A	227	149	6	3	4	2	1	392
27	242	171	54	5	8	0	1	481
27A	247	206	35	2	6	0	0	496
28	269	257	34	13	22	16	18	629
29	232	357	1	8	26	1	2	627
30	227	213	5	1	12	1	0	459
30A	269	198	10	9	7	1	1	495
31	234	138	10	7	6	4	0	399
31A	227	116	40	1	0	0	0	384
32	187	140	18	2	2	3	0	352
32A	190	122	53	7	0	1	3	376
33	175	183	6	0	6	2	0	372
33A	208	160	7	1	6	1	0	383
34	145	204	12	3	3	1	3	371
34A	185	145	17	2	3	3	0	355
35	147	167	34	6	0	0	1	355
35A	150	190	3	0	1	1	0	345
36	349	252	26	6	10	1	1	645
37	195	246	25	7	7	1	1	482
37A	257	215	23	5	11	1	0	512
38	165	196	5	4	14	1	0	385
38A	243	135	8	7	9	1	3	406
39	212	157	46	6	4	1	2	428
39A	273	150	9	11	14	4	3	464
40	218	137	97	6	3	0	0	461
40A	232	135	56	5	7	0	1	436
41	206	185	19	4	12	3	17	446
41A	211	187	20	7	13	3	6	447
42	244	126	47	6	14	1	7	445

Contd....

Polling Station Level Election Results

Winner, Runner-up and 3rd Party Position & Winning Margin According to Polling Stations in Pathanapuram Assembly in Assembly Election (AE) under Mavelikkara Parliamentary Constituency in Kerala (2021)

Polling Station Number	Winner Party	Winner Votes (%)	Runner-up Party	Runner-up Votes (%)	Winning Margin Votes (%)	Third Party	Third Party Votes (%)	Other Votes (%)
42A	KEC(B)	229 (61.39)	INC	79 (21.18)	150 (40.21)	BJP	41 (10.99)	24 (6.43)
43	KEC(B)	389 (53.95)	INC	206 (28.57)	183 (25.38)	BJP	54 (7.49)	72 (9.99)
44	KEC(B)	405 (52.12)	INC	260 (33.46)	145 (18.66)	BJP	67 (8.62)	45 (5.79)
45	KEC(B)	368 (51.83)	INC	218 (30.7)	150 (21.13)	BJP	67 (9.44)	57 (8.03)
46	KEC(B)	181 (40.77)	INC	174 (39.19)	7 (1.58)	BJP	39 (8.78)	50 (11.26)
46A	INC	170 (43.26)	KEC(B)	169 (43)	1 (0.26)	BJP	36 (9.16)	18 (4.58)
47	INC	238 (51.97)	KEC(B)	197 (43.01)	41 (8.96)	SDPI	10 (2.18)	13 (2.84)
47A	KEC(B)	259 (51.7)	INC	222 (44.31)	37 (7.39)	MCPI	8 (1.6)	12 (2.4)
48	KEC(B)	225 (49.34)	INC	160 (35.09)	65 (14.25)	BJP	58 (12.72)	13 (2.85)
48A	KEC(B)	198 (49.01)	INC	164 (40.59)	34 (8.42)	BJP	34 (8.42)	8 (1.98)
49	INC	356 (47.72)	KEC(B)	354 (47.45)	2 (0.27)	BJP	20 (2.68)	16 (2.14)
50	KEC(B)	243 (49.8)	INC	213 (43.65)	30 (6.15)	BJP	17 (3.48)	15 (3.07)
50A	INC	206 (49.52)	KEC(B)	163 (39.18)	43 (10.34)	BJP	34 (8.17)	13 (3.13)
51	KEC(B)	221 (53.38)	INC	171 (41.3)	50 (12.08)	BJP	15 (3.62)	7 (1.69)
51A	INC	183 (49.46)	KEC(B)	142 (38.38)	41 (11.08)	BJP	38 (10.27)	7 (1.89)
52	KEC(B)	183 (42.76)	INC	183 (42.76)	0 (0)	BJP	53 (12.38)	9 (2.1)
52A	INC	197 (47.93)	KEC(B)	185 (45.01)	12 (2.92)	BJP	20 (4.87)	9 (2.19)
53	KEC(B)	244 (55.33)	INC	141 (31.97)	103 (23.36)	BJP	46 (10.43)	10 (2.27)
53A	KEC(B)	153 (42.98)	INC	138 (38.76)	15 (4.22)	BJP	52 (14.61)	13 (3.65)
54	KEC(B)	211 (49.07)	INC	179 (41.63)	32 (7.44)	BJP	31 (7.21)	9 (2.09)
54A	KEC(B)	171 (45.97)	INC	157 (42.2)	14 (3.77)	BJP	37 (9.95)	7 (1.88)
55	KEC(B)	271 (49.36)	INC	239 (43.53)	32 (5.83)	BJP	24 (4.37)	15 (2.73)
56	KEC(B)	257 (55.15)	INC	114 (24.46)	143 (30.69)	BJP	85 (18.24)	10 (2.15)
56A	KEC(B)	218 (48.99)	INC	194 (43.6)	24 (5.39)	MCPI	12 (2.7)	21 (4.72)
57	KEC(B)	292 (60.33)	INC	171 (35.33)	121 (25)	MCPI	9 (1.86)	12 (2.48)
57A	INC	211 (45.28)	KEC(B)	194 (41.63)	17 (3.65)	BJP	46 (9.87)	15 (3.22)
58	INC	183 (47.53)	KEC(B)	178 (46.23)	5 (1.3)	BJP	10 (2.6)	14 (3.64)
58A	KEC(B)	198 (48.29)	INC	173 (42.2)	25 (6.09)	BJP	22 (5.37)	17 (4.15)
59	KEC(B)	283 (53.4)	INC	150 (28.3)	133 (25.1)	BJP	63 (11.89)	34 (6.42)
59A	KEC(B)	206 (47.36)	INC	162 (37.24)	44 (10.12)	BJP	57 (13.1)	10 (2.3)
60	KEC(B)	225 (44.12)	INC	129 (25.29)	96 (18.83)	BJP	129 (25.29)	27 (5.29)
60A	KEC(B)	293 (59.8)	BJP	86 (17.55)	207 (42.25)	INC	80 (16.33)	31 (6.33)
61	KEC(B)	187 (51.8)	INC	113 (31.3)	74 (20.5)	BJP	48 (13.3)	13 (3.6)
61A	INC	157 (43.61)	KEC(B)	155 (43.06)	2 (0.55)	BJP	34 (9.44)	14 (3.89)
62	KEC(B)	363 (55.17)	INC	184 (27.96)	179 (27.21)	BJP	99 (15.05)	12 (1.82)

Contd....

Socio-Economic Amenities - Rural

Access to Education Facilities

Particulars	Number of Villages (% of Population)				
	Available	Not Available	If Not Available (Distance of Nearest Facility)		
			A	B	C
Govt. Primary School	11 (100)	0 (0)	0 (0)	0 (0)	0 (0)
Private Primary School	10 (89)	1 (11)	0 (0)	0 (0)	0 (0)
Govt. Middle School	10 (96)	1 (4)	0 (0)	0 (0)	0 (0)
Private Middle School	8 (78)	3 (22)	0 (0)	0 (0)	0 (0)
Govt. Secondary School	9 (82)	2 (18)	0 (0)	0 (0)	0 (0)
Private Secondary School	6 (55)	5 (45)	0 (0)	0 (0)	0 (0)
Govt. Senior Secondary School	6 (56)	5 (44)	2 (17)	1 (7)	0 (0)
Private Senior Secondary School	2 (24)	9 (76)	0 (0)	0 (0)	1 (11)
Govt. Arts and Science Degree College	1 (7)	10 (93)	0 (0)	0 (0)	0 (0)
Private Arts and Science Degree College	0 (0)	11 (100)	0 (0)	9 (82)	1 (11)
Govt. Engineering College	0 (0)	11 (100)	0 (0)	0 (0)	4 (43)
Private Engineering College	0 (0)	11 (100)	0 (0)	1 (10)	6 (47)
Govt. Medicine College	0 (0)	11 (100)	0 (0)	0 (0)	0 (0)
Private Medicine College	0 (0)	11 (100)	0 (0)	0 (0)	11 (100)
Govt. Management Institute	0 (0)	11 (100)	0 (0)	0 (0)	1 (9)
Private Management Institute	0 (0)	11 (100)	0 (0)	1 (4)	9 (87)
Govt. Polytechnic	0 (0)	11 (100)	1 (10)	2 (13)	8 (78)
Private Polytechnic	0 (0)	11 (100)	0 (0)	0 (0)	0 (0)
Govt. Vocational Training School/ITI	4 (41)	7 (59)	1 (7)	1 (7)	2 (19)
Private Vocational Training School/ITI	1 (11)	10 (89)	0 (0)	2 (15)	0 (0)
Govt. Non Formal Training Centre	1 (14)	10 (86)	0 (0)	7 (57)	2 (20)
Private Non Formal Training Centre	0 (0)	11 (100)	1 (9)	0 (0)	0 (0)
Govt. School For Disabled	0 (0)	11 (100)	0 (0)	2 (19)	2 (17)
Private School For Disabled	0 (0)	11 (100)	0 (0)	1 (14)	6 (50)
Government Others	3 (31)	8 (69)	0 (0)	0 (0)	0 (0)
Private Others	2 (20)	9 (80)	3 (25)	1 (7)	2 (17)

Note : Distance A : Less than 5 km; B : Between 5-10 km; C : 10+ km.; Source : Data Analysis is based on 2011 Census.

DISCLAIMER

The Terms of Use and Disclaimer of Datanet India Private Limited (hereinafter referred to as "Datanet") for use of this analysis report of **Pathanapuram Assembly Constituency (Pathanapuram Vidhan Sabha)** :-

1. **Assembly Factbook™** is a Registered Trade Mark owned by Datanet.
2. All the maps are sketched and graphical representation only and have not been drawn to the scale and also not to represent the actual geographical area or boundary of the unit.
3. The data for the aforesaid analysis is based on authentic sources and has been culled from the various publications of Census, CSO and NSSO for district and block level data, various central and state government departments, Central & State Elections Commissions and the concerned Returning Officers' releases, Electoral Rolls, Election results and allied publications, internal assessment, surveys, estimates and analysis. Therefore, certain adjustment of data at micro level may have been done to arrive closer to the macro data.
4. Data have been provided on an "As Is" and "As AVAILABLE" basis
5. The colours shown in the maps or diagram and charts of a particular party, alliance or AC are indicative and do not represent them.
6. This publication which includes maps, sheets, graphs and data would be the property under copyright of Datanet only. The user may use these for its internal study, analysis and research purposes. It's public display, re-selling or any commercial uses by the user are not allowed.
7. Datanet has taken due care and caution in compilation and processing of data and allied information, but does not guarantee the accuracy, adequacy or completeness of any information/analysis and will be not responsible for any errors or omissions or for the results obtained from the use of such information/analysis.
8. All the contents for the publication have been culled from various authentic sources and Datanet reasonably believes such sources to be reliable, but does not make any representations, express or implied as to the accuracy or fitness of use of such information. The information or contents of the information/analysis do not constitute advice and should not be relied upon in making (or refraining from making) any decision. Any reliance placed upon the information provided by Datanet is the sole responsibility and strictly at the user's risk.
9. In no event will Datanet be liable for any damages (including, without limitation, damages for loss of business projects, or loss of profits) arising in contract, tort or otherwise from the use of or inability to use any of its contents, or from any action taken (or refrained from being taken) as a result of using the analysis or any of its contents. Datanet its directors, owners, editors, officials, employees, distributor and agents or any associate will not be liable for any errors in the information contained or any consequences arising from the use of the contents of the provided information/analysis.
10. If any provision of these terms and conditions is held invalid or illegal or unenforceable for any reason by any court of competent jurisdiction, such provision shall be severed and the remainder of provisions of the terms and conditions shall continue in full force and effect as if the Term of Use had been executed with the invalid, illegal or unenforceable provision eliminated.
11. If there are any discrepancies in the information provided, please bring it to attention of Datanet for suitable rectification measures.

**Buy Online This Complete Book At
Datanet India eBooks Store**

www.indiastatpublications.com

or go directly at

[http://www.indiastatpublications.com/
Assembly_factbook/Kerala/Mavelikkara/ Pathanapuram](http://www.indiastatpublications.com/Assembly_factbook/Kerala/Mavelikkara/Pathanapuram)

 **i** **india**stat**elections**

