



Kerala

Assembly Factbook™

Kongad Assembly Constituency



Key Electoral Data of Kongad
Assembly Constituency (Vidhan Sabha)

Kerala

Assembly Factbook™

Kongad Assembly Constituency



Kongad Vidhan Sabha

Editor & Director

Dr. R.K. Thukral

Research Editor

Dr. Shafeeq Rahman

Compiled, Researched and Published by Datanet India Pvt. Ltd.

D-100, 1st Floor,

Okhla Industrial Area, Phase-I,
New Delhi- 110020.

Ph.: 91-11- 43580781-84

Email : support@indiastatpublications.com

Website : www.indiastatelections.com

Online Book Store :

www.indiastatpublications.com

Report No. : AFB/KR-053-0125

ISBN : 978-93-5313-559-1

First Edition : January, 2018

Eighth Updated Edition : January, 2025

Price : Rs.11500/-

US\$ 310

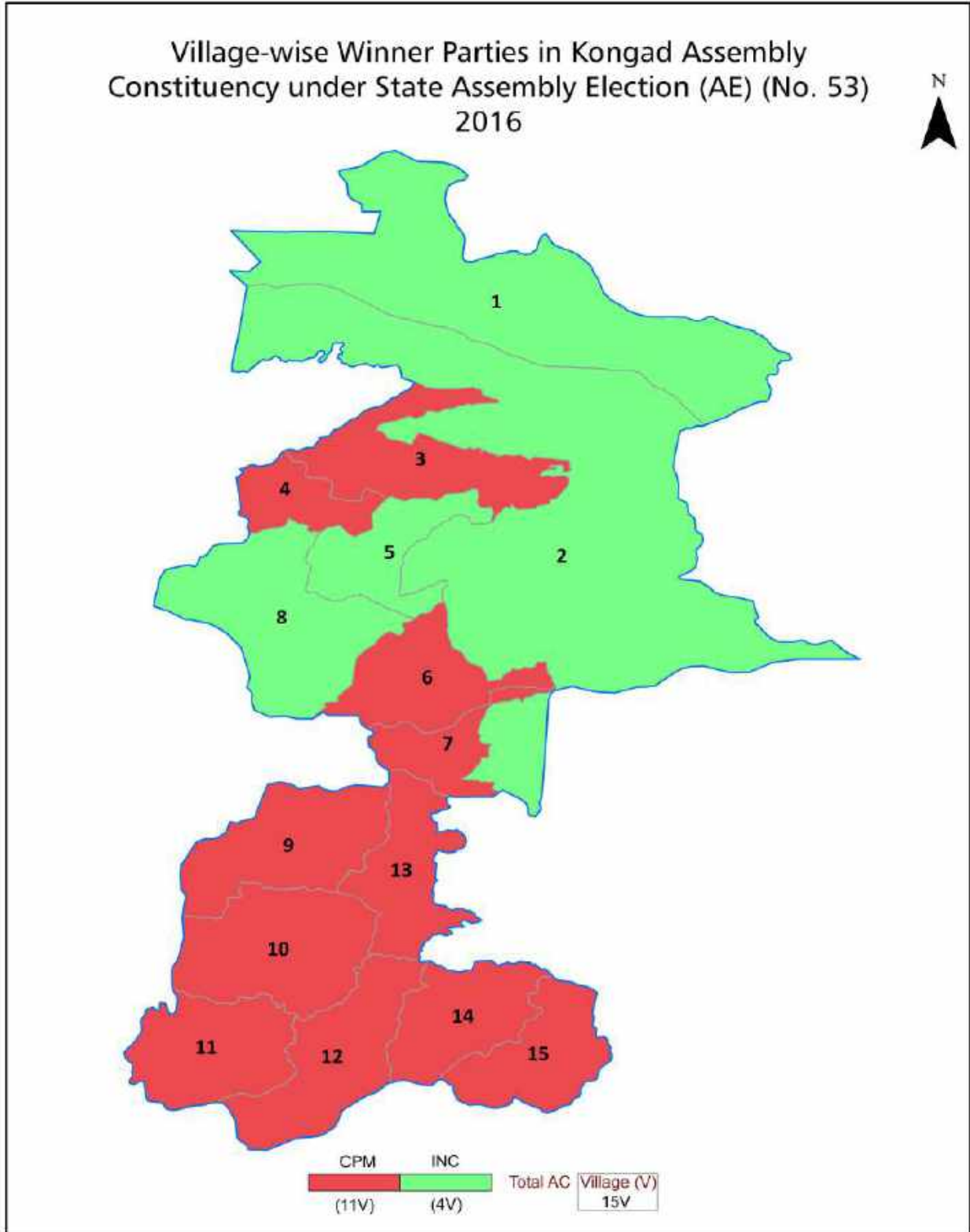
© **Datanet India Pvt. Ltd.**

All rights reserved. No part of this book may be reproduced, stored in a retrieval system or transmitted in any form or by any means, mechanical photocopying, photographing, scanning, recording or otherwise without the prior written permission of the publisher. Please refer to Disclaimer at page no. 164 for the use of this publication.

Printed in India

No.	Particulars	Page No.
	Introduction	
1	Assembly Constituency - (Vidhan Sabha) at a Glance Features of Assembly as per Delimitation Commission of India (2008)	1-2
	Location and Political Maps	
2	Location Map Boundaries of Assembly Constituency - (Vidhan Sabha in District Boundaries of Assembly Constituency under Parliamentary Constituency - (Lok Sabha) Village-wise Winner Parties- 2024, 2021, 2019, 2016, 2014 and 2011	3-10
	Administrative Setup (2011)	
3	District Sub-district Towns Villages Inhabited Villages Uninhabited Villages Village Panchayat Intermediate Panchayat	11-12
	Demographics (2011)	
4	Population Households Rural/Urban Population Villages by Population Size Sex Ratio (Total & 0-6 Years) Religious Population Social Population Literacy Rate	13-14
	Electoral Features	
5	Important Dates of Last Elections Held Electors by Gender Service Electors Voters Voters Turnout Polling Stations & Average Number of Electors per Polling Station Electors by Age Group Present Elected Representatives	15-26
	Historical Summary Election Results	
6	Vote Share of Major Parties Winning Margin (Number & Percentage Polarity of Parties Summary Result of Assembly Segment of Parliamentary Elections 2024, 2019, 2014 and 2009 Summary Result of Assembly Elections 2021, 2016 and 2011	27-36
	Polling Station Level Election Results	
7	Name and Number of Polling Station 2024, 2021, 2019, 2016, 2014 and 2011 Polling Station-wise Electors, Voters & Voters Turnout 2024, 2021, 2019, 2016, 2014 and 2011 Polling Station wise Elections Results 2024, 2021, 2019, 2016, 2014 and 2011	37-143
	Share of Assembly Constituency	
8	Share of Assembly Constituency - (Vidhan Sabha) in State, District and Parliamentary Constituency - (Lok Sabha)	144
	Socio-Economic Amenities (2011)	
9	Access to Administrative Units Agricultural, Manufacturing and Industrial Commodities Demographic Indicators Education Health & Manpower Drinking Water Supply Sanitation Entertainment and Recreations Infrastructure Power Food Allocation Distribution and Marketing of Agriculture Commodities Infrastructure Transport and Road Infrastructure Communication Banking and Financial Services Land Use Irrigation Source	146-160
10	Abbreviation & Sources	162
11	Disclaimer	164

Location & Political Map



Administrative Setup

List of Village Panchayat & Intermediate Panchayat (Block) Name - 2011

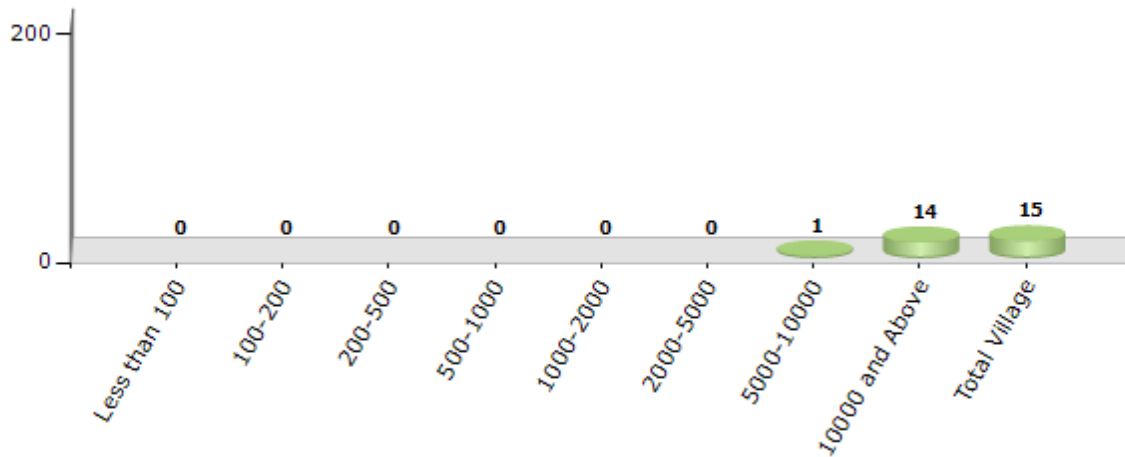
Village Name	Village Panchayat Name	Intermediate Panchayat Name
Kallamala	Agali	Attappady
Karakurissi	Karakurissi	Mannarkad
Karimba -I	Karimba	Mannarkad
Karimba -II	Karimba	Mannarkad
Keralassery	Keralassery	Palakkad
Kongad-I	Kongad	Palakkad
Kongad-II	Kongad, Kadampazhipuram	Sreekrishnapuram
Mankara	Mankara, Lakkidi - Perur	Ottappalam
Mannur	Mannur, Lakkidi - Perur	Ottappalam
Palakkayam	Thachampara, Kanjirampuzha, Karimba, Thenkara	Mannarkad
Parli-I	Parli	Palakkad
Parli-II	Parli	Palakkad
Pottassery- I	Kanjirampuzha	Mannarkad
Pottassery- II	Kanhirapuzha	Mannarkad
Thachampara	Thachampara	Mannarkad

Demographics

Number of Villages by Population Size - 2011

Less than 100	100-200	200-500	500-1000	1000-2000	2000-5000	5000-10000	10000 and Above	Total Village
0	0	0	0	0	0	1	14	15

Number of Villages by Population Size - 2011

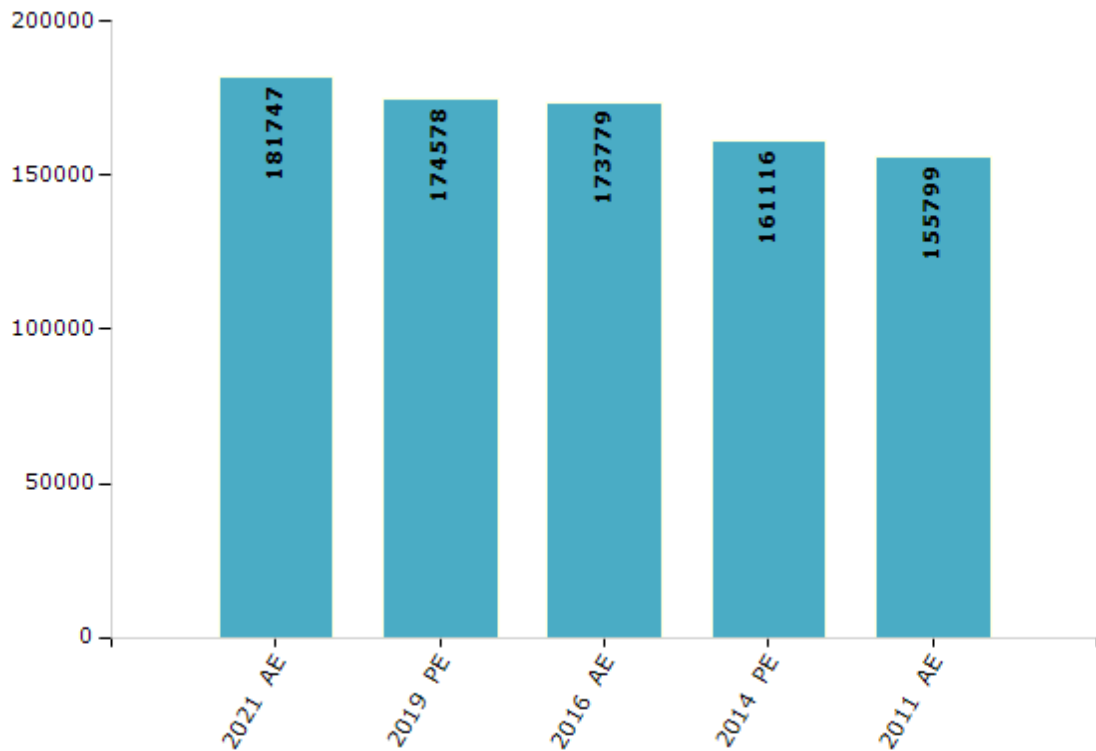


Electoral Features

Electors by Male & Female

Year	Male	Female	Others	Total	Year	Male	Female	Others	Total
2021 AE	89359	92388	0	181747	1991 AE	-	-	-	-
2019 PE	86104	88474	0	174578	1987 AE	-	-	-	-
2016 AE	84784	88995	0	173779	1982 AE	-	-	-	-
2014 PE	79164	81952	0	161116	1980 AE	-	-	-	-
2011 AE	75569	80230	0	155799	1977 AE	-	-	-	-
2009 PE	-	-	-	-	1970 AE	-	-	-	-
2006 AE	-	-	-	-	1967 AE	-	-	-	-
2004 PE	-	-	-	-	1965 AE	-	-	-	-
2001 AE	-	-	-	-	1960 AE	-	-	-	-
1999 PE	-	-	-	-	1957 AE	-	-	-	-
1996 AE	-	-	-	-					

Number of Electors



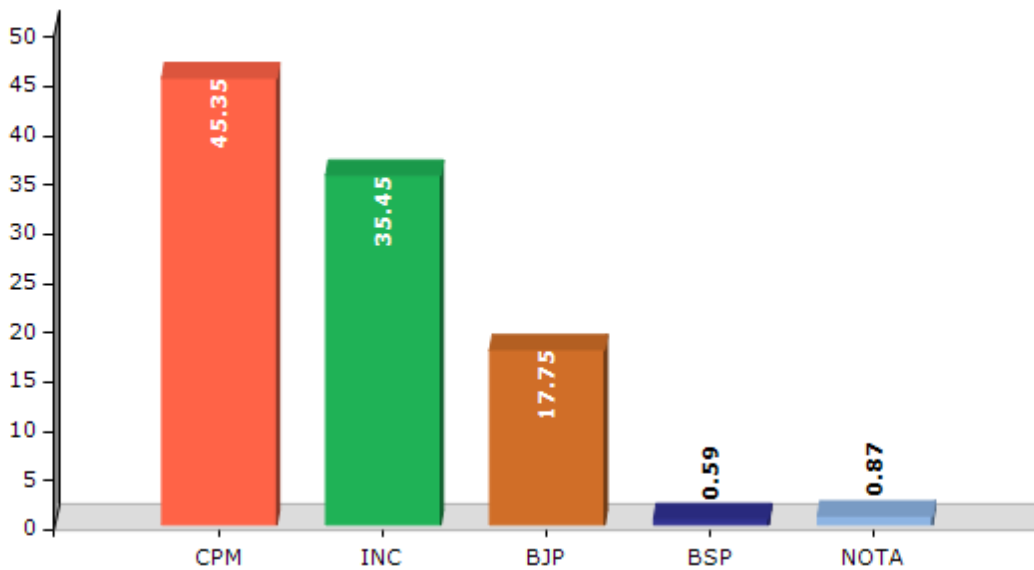
Note : AE : Assembly Election, PE : Assembly Segment of Parliamentary Election

Historical Summary Election Results

Summary Result of Assembly Election - 2016

Candidate Name	Party	Votes	Votes %
K.V.Vijayadas	CPM	60790	45.35
Pandalam Sudhakaran	INC	47519	35.45
Renu Suresh	BJP	23800	17.75
Ramesh P.V Kannampariyaram	BSP	789	0.59
	NOTA	1163	0.87

Votes Percentage of Top Parties - 2016



Polling Station Level Election Results

Number and Name of Polling Stations (PS) (2021)

Number of Polling Stations	Name of Polling Stations	Number of Polling Stations	Name of Polling Stations
1	Govt. A.L.P.S. Viyyakurrussi (North)	15	Govt. H.S. Pottassery South Building (West Side)
1A	Govt. A.L.P.S. Viyyakurrussi (North)	15A	Govt. H.S. Pottassery South Building (West Side)
2	Govt. A.L.P.S. Viyyakurrussi (East Side of PS 1)	16	Panchayath Office Kanhirappuzha
3	Govt. A.L.P.S. Viyyakurrussi (Pre Primary Building)	17	Krishibhavan Pottasserry
3A	Govt. A.L.P.S. Viyyakurrussi (Pre Primary Building)	18	Little Flower Church Poonchola Parish Hall
4	Govt. A.L.P.S. Viyyakurrussi (South Part)	18A	Little Flower Church Poonchola Parish Hall
5	Govt. A.L.P.S. Viyyakurrussi	19	Nirmala A.L.P.S. Irumbakachola
5A	Govt. A.L.P.S. Viyyakurrussi	20	Nirmala A.L.P.S. Irumbakachola (South East Side of New Building)
6	G.L.P.S. Thrikkaloor (East)	21	G.U.P. School Pulikkal (East Side Building)
6A	G.L.P.S. Thrikkaloor (East)	21A	G.U.P. School Pulikkal (East Side Building)
7	G.L.P.S. Thrikkaloor (South)	22	G.U.P.S. Pulikkal (West Side of Building)
7A	G.L.P.S. Thrikkaloor (South)	22A	G.U.P.S. Pulikkal (West Side of Building)
8	G.M.L.P.S. Thrikkaloor (South Part)	23	St. Thomas Parish Hall Pallippady
8A	G.M.L.P.S. Thrikkaloor (South Part)	23A	St. Thomas Parish Hall Pallippady
9	Govt. H.S. Pottassery (West Side)	24	Govt. L P School, Pottassery East, Mundakkunnu
10	Govt. H.S. Pottassery (West Side of MP Block)	24A	Govt. L P School, Pottassery East, Mundakkunnu
11	Govt. H S Pottassery East Building (North Side)	25	Carmel U.P.S. Palakkayam (South Side)
12	Govt. H S Pottassery East Building	25A	Carmel U.P.S. Palakkayam (South Side)
13	Govt. H S Pottassery East Building (South Side)	26	Carmel U.P.S. Palakkayam (West Side)
13A	Govt. H S Pottassery East Building (South Side)	26A	Carmel U.P.S. Palakkayam (West Side)
14	Govt. H S Pottassery South Building (East Side)	27	Carmel U.P.S. Palakkayam (North Side)

Contd....

Polling Station Level Election Results

Polling Station-wise Votes Secured by Overall Top Five Parties in Kongad Assembly in Assembly Election (AE) under Palakkad Parliamentary Constituency in Kerala (2021)

Number of Polling Station	Winner - Santhakumari K (CPI(M))	Runner-up - U C Raman (IUML)	3rd - Suresh Babu M (BJP)	4th - Guruvayoorappan P E (BSP)	5th - ()	NOTA	Other	Total Votes Secured
24	229	209	45		2	3	0	488
24A	275	173	102		1	3	0	554
25	202	209	22		1	0	0	434
25A	195	233	9		3	2	0	442
26	175	205	26		7	5	0	418
26A	212	189	15		3	3	0	422
27	230	218	15		2	1	0	466
27A	218	240	33		7	2	0	500
28	332	225	98		5	1	0	661
29	304	254	109		4	6	0	677
30	285	181	114		10	1	0	591
31	310	139	75		5	5	0	534
32	286	152	50		2	5	0	495
32A	253	190	42		8	1	0	494
33	208	208	35		2	0	0	453
33A	281	223	32		2	0	0	538
34	250	271	61		2	3	0	587
35	243	180	80		2	3	0	508
36	219	256	9		1	2	0	487
36A	256	183	59		2	1	0	501
37	271	145	83		2	5	0	506
37A	219	244	47		1	1	0	512
38	207	189	41		4	3	0	444
38A	198	245	28		1	3	0	475
39	338	292	22		4	1	0	657
40	262	192	35		4	1	0	494
41	218	178	8		3	1	0	408
41A	171	222	59		2	1	0	455
42	108	289	11		2	2	0	412
42A	293	193	19		1	0	0	506
43	171	355	5		2	2	0	535
43A	179	353	27		2	0	0	561
44	186	189	40		3	0	0	418
44A	156	243	29		1	0	0	429
45	288	181	36		9	4	0	518

Contd....

Polling Station Level Election Results

Winner, Runner-up and 3rd Party Position & Winning Margin According to Polling Stations in Kongad Assembly in Assembly Election (AE) under Palakkad Parliamentary Constituency in Kerala (2021)

Polling Station Number	Winner Party	Winner Votes (%)	Runner-up Party	Runner-up Votes (%)	Winning Margin Votes (%)	Third Party	Third Party Votes (%)	Other Votes (%)
45A	CPI(M)	310 (55.36)	IUML	119 (21.25)	191 (34.11)	BJP	116 (20.71)	15 (2.68)
46	IUML	208 (44.26)	CPI(M)	172 (36.6)	36 (7.66)	BJP	84 (17.87)	6 (1.28)
46A	IUML	215 (47.36)	CPI(M)	170 (37.44)	45 (9.92)	BJP	62 (13.66)	7 (1.54)
47	CPI(M)	276 (41.5)	IUML	206 (30.98)	70 (10.52)	BJP	178 (26.77)	5 (0.75)
48	CPI(M)	305 (48.34)	IUML	242 (38.35)	63 (9.99)	BJP	75 (11.89)	9 (1.43)
49	IUML	220 (42.55)	CPI(M)	215 (41.59)	5 (0.96)	BJP	76 (14.7)	6 (1.16)
49A	CPI(M)	291 (50.52)	IUML	192 (33.33)	99 (17.19)	BJP	85 (14.76)	8 (1.39)
50	IUML	272 (54.18)	CPI(M)	207 (41.24)	65 (12.94)	BJP	20 (3.98)	3 (0.6)
50A	CPI(M)	259 (47.61)	IUML	246 (45.22)	13 (2.39)	BJP	35 (6.43)	4 (0.74)
51	CPI(M)	308 (66.67)	IUML	101 (21.86)	207 (44.81)	BJP	48 (10.39)	5 (1.08)
51A	CPI(M)	268 (57.26)	IUML	106 (22.65)	162 (34.61)	BJP	85 (18.16)	9 (1.92)
52	CPI(M)	186 (44.6)	IUML	121 (29.02)	65 (15.58)	BJP	103 (24.7)	7 (1.68)
52A	CPI(M)	225 (47.97)	IUML	195 (41.58)	30 (6.39)	BJP	43 (9.17)	6 (1.28)
53	IUML	226 (49.34)	CPI(M)	208 (45.41)	18 (3.93)	BJP	22 (4.8)	2 (0.44)
53A	CPI(M)	277 (57.71)	IUML	183 (38.13)	94 (19.58)	BJP	19 (3.96)	1 (0.21)
54	CPI(M)	248 (56.75)	IUML	132 (30.21)	116 (26.54)	BJP	54 (12.36)	3 (0.69)
54A	CPI(M)	248 (48.44)	IUML	168 (32.81)	80 (15.63)	BJP	89 (17.38)	7 (1.37)
55	IUML	235 (51.88)	CPI(M)	186 (41.06)	49 (10.82)	BJP	28 (6.18)	4 (0.88)
55A	IUML	258 (53.09)	CPI(M)	212 (43.62)	46 (9.47)	BJP	14 (2.88)	2 (0.41)
56	IUML	194 (53.15)	CPI(M)	154 (42.19)	40 (10.96)	BJP	16 (4.38)	1 (0.27)
56A	CPI(M)	174 (48.2)	IUML	118 (32.69)	56 (15.51)	BJP	65 (18.01)	4 (1.11)
57	IUML	187 (43.49)	CPI(M)	169 (39.3)	18 (4.19)	BJP	63 (14.65)	11 (2.56)
57A	CPI(M)	282 (56.97)	IUML	137 (27.68)	145 (29.29)	BJP	72 (14.55)	4 (0.81)
58	IUML	334 (46.98)	CPI(M)	333 (46.84)	1 (0.14)	BJP	40 (5.63)	4 (0.56)
59	CPI(M)	319 (46.5)	IUML	256 (37.32)	63 (9.18)	BJP	89 (12.97)	22 (3.21)
60	CPI(M)	242 (53.19)	IUML	187 (41.1)	55 (12.09)	BJP	19 (4.18)	7 (1.54)
60A	CPI(M)	258 (53.42)	IUML	197 (40.79)	61 (12.63)	BJP	23 (4.76)	5 (1.04)
61	CPI(M)	267 (49.17)	IUML	161 (29.65)	106 (19.52)	BJP	108 (19.89)	7 (1.29)
61A	CPI(M)	299 (51.11)	IUML	194 (33.16)	105 (17.95)	BJP	85 (14.53)	7 (1.2)
62	IUML	256 (44.6)	CPI(M)	235 (40.94)	21 (3.66)	BJP	76 (13.24)	7 (1.22)
63	CPI(M)	269 (43.81)	BJP	185 (30.13)	84 (13.68)	IUML	143 (23.29)	17 (2.77)
64	CPI(M)	381 (53.59)	IUML	240 (33.76)	141 (19.83)	BJP	79 (11.11)	11 (1.55)
65	IUML	328 (46.99)	CPI(M)	300 (42.98)	28 (4.01)	BJP	65 (9.31)	5 (0.72)
66	CPI(M)	243 (36.43)	BJP	223 (33.43)	20 (3)	IUML	187 (28.04)	14 (2.1)
67	CPI(M)	398 (56.7)	IUML	178 (25.36)	220 (31.34)	BJP	112 (15.95)	14 (1.99)

Contd....

Socio-Economic Amenities - Rural

Access to Education Facilities

Particulars	Number of Villages (% of Population)				
	Available	Not Available	If Not Available (Distance of Nearest Facility)		
			A	B	C
Govt. Primary School	14 (93)	1 (7)	0 (0)	0 (0)	0 (0)
Private Primary School	14 (96)	1 (4)	0 (0)	0 (0)	0 (0)
Govt. Middle School	10 (72)	5 (28)	1 (4)	0 (0)	0 (0)
Private Middle School	12 (83)	3 (17)	0 (0)	0 (0)	0 (0)
Govt. Secondary School	9 (67)	6 (33)	1 (4)	0 (0)	0 (0)
Private Secondary School	9 (61)	6 (39)	1 (6)	0 (0)	0 (0)
Govt. Senior Secondary School	5 (43)	10 (57)	1 (4)	3 (15)	1 (5)
Private Senior Secondary School	5 (35)	10 (65)	2 (14)	0 (0)	0 (0)
Govt. Arts and Science Degree College	0 (0)	15 (100)	0 (0)	2 (13)	7 (52)
Private Arts and Science Degree College	1 (7)	14 (93)	1 (6)	1 (4)	3 (17)
Govt. Engineering College	0 (0)	15 (100)	0 (0)	0 (0)	15 (100)
Private Engineering College	0 (0)	15 (100)	0 (0)	0 (0)	0 (0)
Govt. Medicine College	0 (0)	15 (100)	0 (0)	0 (0)	2 (16)
Private Medicine College	1 (7)	14 (93)	0 (0)	0 (0)	12 (77)
Govt. Management Institute	1 (8)	14 (92)	0 (0)	0 (0)	3 (23)
Private Management Institute	1 (8)	14 (92)	1 (8)	1 (6)	9 (55)
Govt. Polytechnic	0 (0)	15 (100)	0 (0)	0 (0)	13 (91)
Private Polytechnic	0 (0)	15 (100)	0 (0)	0 (0)	2 (9)
Govt. Vocational Training School/ITI	2 (20)	13 (80)	0 (0)	2 (11)	7 (43)
Private Vocational Training School/ITI	1 (9)	14 (91)	0 (0)	1 (3)	2 (14)
Govt. Non Formal Training Centre	2 (15)	13 (85)	0 (0)	3 (22)	1 (7)
Private Non Formal Training Centre	1 (8)	14 (92)	3 (20)	3 (18)	2 (10)
Govt. School For Disabled	1 (4)	14 (96)	1 (6)	2 (21)	8 (51)
Private School For Disabled	0 (0)	15 (100)	0 (0)	0 (0)	3 (19)
Government Others	0 (0)	15 (100)	0 (0)	0 (0)	15 (100)
Private Others	0 (0)	15 (100)	0 (0)	0 (0)	0 (0)

Note : Distance A : Less than 5 km; B : Between 5-10 km; C : 10+ km.; Source : Data Analysis is based on 2011 Census.

DISCLAIMER

The Terms of Use and Disclaimer of Datanet India Private Limited (hereinafter referred to as "Datanet") for use of this analysis report of **Kongad Assembly Constituency (Kongad Vidhan Sabha) :-**

1. **Assembly Factbook™** is a Registered Trade Mark owned by Datanet.
2. All the maps are sketched and graphical representation only and have not been drawn to the scale and also not to represent the actual geographical area or boundary of the unit.
3. The data for the aforesaid analysis is based on authentic sources and has been culled from the various publications of Census, CSO and NSSO for district and block level data, various central and state government departments, Central & State Elections Commissions and the concerned Returning Officers' releases, Electoral Rolls, Election results and allied publications, internal assessment, surveys, estimates and analysis. Therefore, certain adjustment of data at micro level may have been done to arrive closer to the macro data.
4. Data have been provided on an "As Is" and "As AVAILABLE" basis
5. The colours shown in the maps or diagram and charts of a particular party, alliance or AC are indicative and do not represent them.
6. This publication which includes maps, sheets, graphs and data would be the property under copyright of Datanet only. The user may use these for its internal study, analysis and research purposes. It's public display, re-selling or any commercial uses by the user are not allowed.
7. Datanet has taken due care and caution in compilation and processing of data and allied information, but does not guarantee the accuracy, adequacy or completeness of any information/analysis and will be not responsible for any errors or omissions or for the results obtained from the use of such information/analysis.
8. All the contents for the publication have been culled from various authentic sources and Datanet reasonably believes such sources to be reliable, but does not make any representations, express or implied as to the accuracy or fitness of use of such information. The information or contents of the information/analysis do not constitute advice and should not be relied upon in making (or refraining from making) any decision. Any reliance placed upon the information provided by Datanet is the sole responsibility and strictly at the user's risk.
9. In no event will Datanet be liable for any damages (including, without limitation, damages for loss of business projects, or loss of profits) arising in contract, tort or otherwise from the use of or inability to use any of its contents, or from any action taken (or refrained from being taken) as a result of using the analysis or any of its contents. Datanet its directors, owners, editors, officials, employees, distributor and agents or any associate will not be liable for any errors in the information contained or any consequences arising from the use of the contents of the provided information/analysis.
10. If any provision of these terms and conditions is held invalid or illegal or unenforceable for any reason by any court of competent jurisdiction, such provision shall be severed and the remainder of provisions of the terms and conditions shall continue in full force and effect as if the Term of Use had been executed with the invalid, illegal or unenforceable provision eliminated.
11. If there are any discrepancies in the information provided, please bring it to attention of Datanet for suitable rectification measures.

**Buy Online This Complete Book At
Datanet India eBooks Store**

www.indiastatpublications.com

or go directly at

[http://www.indiastatpublications.com/
Assembly_factbook/Kerala/Palakkad/ Kongad](http://www.indiastatpublications.com/Assembly_factbook/Kerala/Palakkad/Kongad)

 **i** **india**stat**elections**

