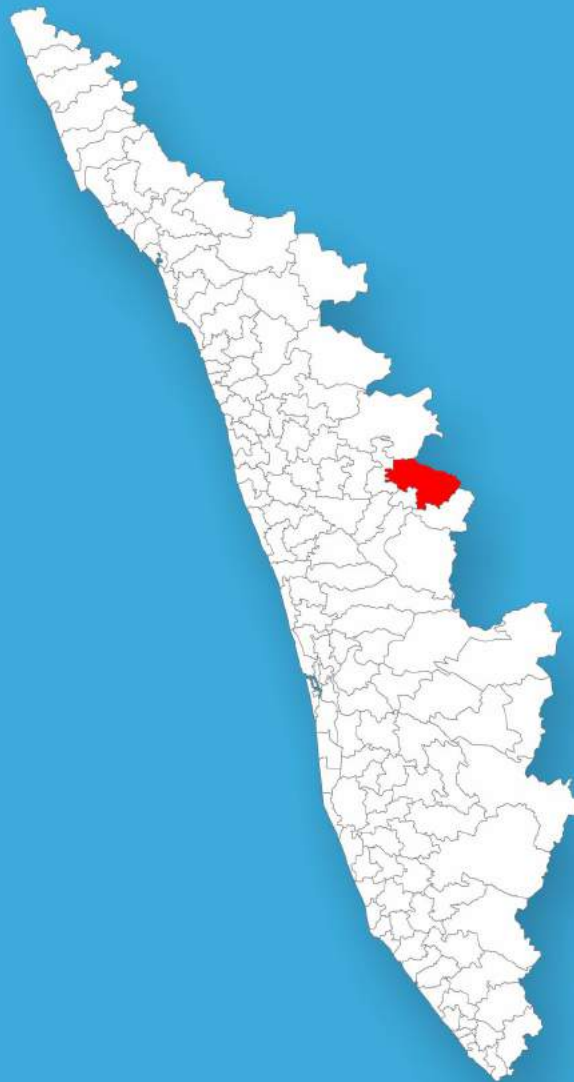




Kerala

Assembly Factbook™

Malampuzha Assembly Constituency



Key Electoral Data of Malampuzha
Assembly Constituency (Vidhan Sabha)

Kerala

Assembly Factbook™

Malampuzha Assembly Constituency



Malampuzha Vidhan Sabha

Editor & Director

Dr. R.K. Thukral

Research Editor

Dr. Shafeeq Rahman

Compiled, Researched and Published by Datanet India Pvt. Ltd.

D-100, 1st Floor,

Okhla Industrial Area, Phase-I,
New Delhi- 110020.

Ph.: 91-11- 43580781-84

Email : support@indiastatpublications.com

Website : www.indiastatelections.com

Online Book Store :

www.indiastatpublications.com

Report No. : AFB/KR-055-0123

ISBN : 978-93-5313-573-7

First Edition : January, 2018

Sixth Updated Edition : January, 2023

Price : Rs.11500/-

US\$ 310

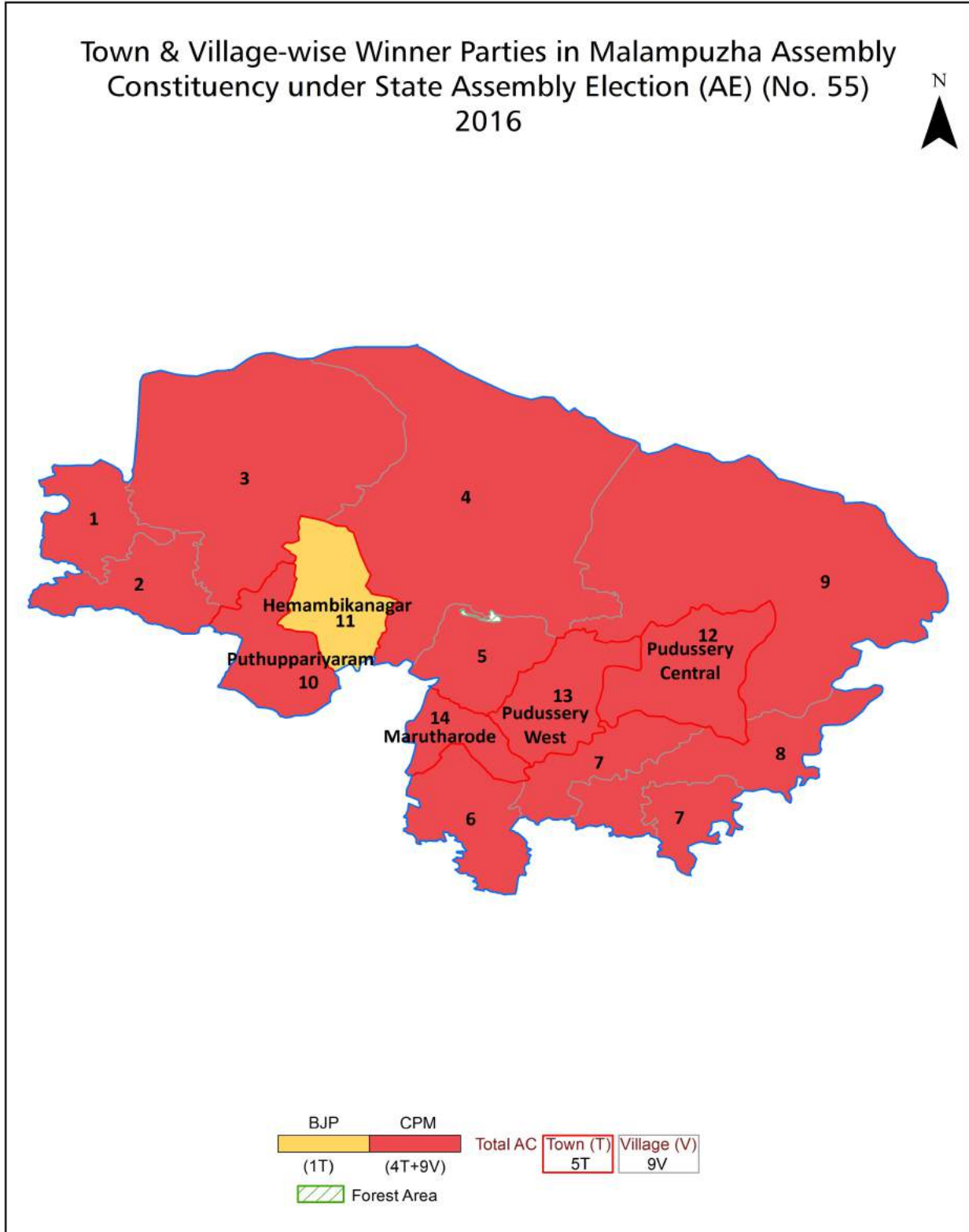
© Datanet India Pvt. Ltd.

All rights reserved. No part of this book may be reproduced, stored in a retrieval system or transmitted in any form or by any means, mechanical photocopying, photographing, scanning, recording or otherwise without the prior written permission of the publisher. Please refer to Disclaimer at page no. 196 for the use of this publication.

Printed in India

No.	Particulars	Page No.
	Introduction	
1	Assembly Constituency - (Vidhan Sabha) at a Glance Features of Assembly as per Delimitation Commission of India (2008)	1-2
	Location and Political Maps	
2	Location Map Boundaries of Assembly Constituency - (Vidhan Sabha) in District Boundaries of Assembly Constituency under Parliamentary Constituency - (Lok Sabha) Town & Village-wise Winner Parties- 2021, 2019, 2016, 2014 and 2011	3-10
	Administrative Setup (2011)	
3	District Sub-district Towns Villages Inhabited Villages Uninhabited Villages Village Panchayat Intermediate Panchayat	11-12
	Demographics (2011)	
4	Population Households Rural/Urban Population Towns and Villages by Population Size Sex Ratio (Total & 0-6 Years) Religious Population Social Population Literacy Rate	13-14
	Electoral Features	
5	Important Dates of Last Elections Held Electors by Gender Service Electors Voters Voters Turnout Polling Stations & Average Number of Electors per Polling Station Electors by Age Group Present Elected Representatives	15-26
	Historical Summary Election Results	
6	Vote Share of Major Parties Winning Margin (Number & Percentage) Polarity of Parties Summary Result of Assembly Segment of Parliamentary Elections 2019, 2014, 2009, 2004 and 1999 Summary Result of Assembly Elections 2021, 2016, 2011, 2006, 2001, 1996, 1991, 1987, 1982, 1980, 1977, 1970, 1967 and 1965	27-49
	Polling Station Level Election Results	
7	Name and Number of Polling Station 2021, 2019, 2016, 2014 and 2011 Polling Station-wise Electors, Voters & Voters Turnout 2021, 2019, 2016, 2014 and 2011 Polling Station wise Elections Results 2021, 2019, 2016, 2014 and 2011	50-175
	Share of Assembly Constituency	
8	Share of Assembly Constituency - (Vidhan Sabha) in State, District and Parliamentary Constituency - (Lok Sabha)	176
	Socio-Economic Amenities (2011)	
9	Access to Administrative Units Agricultural, Manufacturing and Industrial Commodities Demographic Indicators Education Health & Manpower Drinking Water Supply Sanitation Entertainment and Recreations Infrastructure Power Food Allocation Distribution and Marketing of Agriculture Commodities Infrastructure Transport and Road Infrastructure Communication Banking and Financial Services Land Use Irrigation Source	178-192
10	Abbreviation & Sources	194
11	Disclaimer	196

Location & Political Map



Administrative Setup

List of Village Panchayat & Intermediate Panchayat (Block) Name - 2011

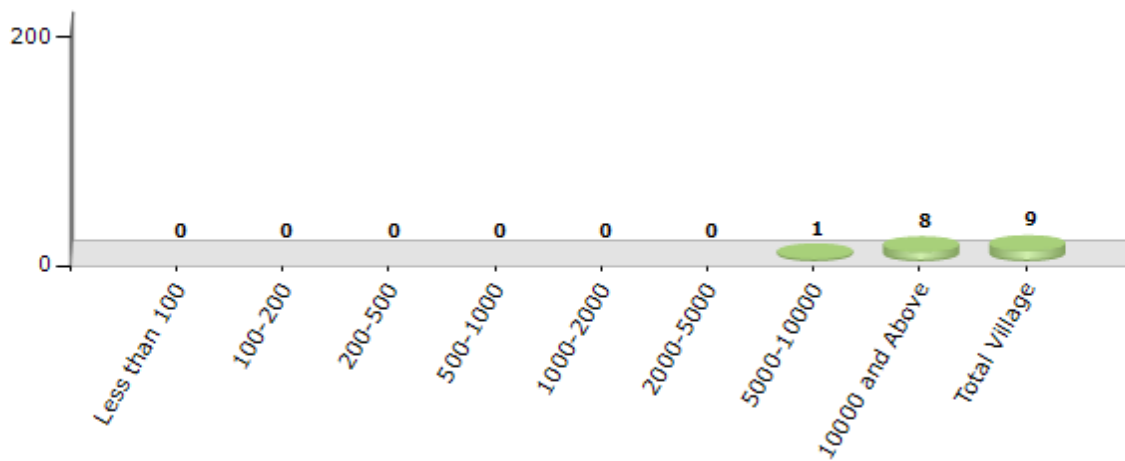
Village Name	Village Panchayat Name	Intermediate Panchayat Name
Elappully-I	Elappully	Malampuzha
Elappully-II	Elappully	Malampuzha
Kodumba	Kodumba	Palakkad
Malampuzha-I	Malampuzha	Malampuzha
Malampuzha-II	Malampuzha, Marutharode	Malampuzha
Mundur-I	Mundur	Palakkad
Mundur-II	Mundur	Palakkad
Pudussery East	Pudussery	Malampuzha
Puthupariyaram-I	Pudupariyaram	Malampuzha

Demographics

Number of Villages by Population Size - 2011

Less than 100	100-200	200-500	500-1000	1000-2000	2000-5000	5000-10000	10000 and Above	Total Village
0	0	0	0	0	0	1	8	9

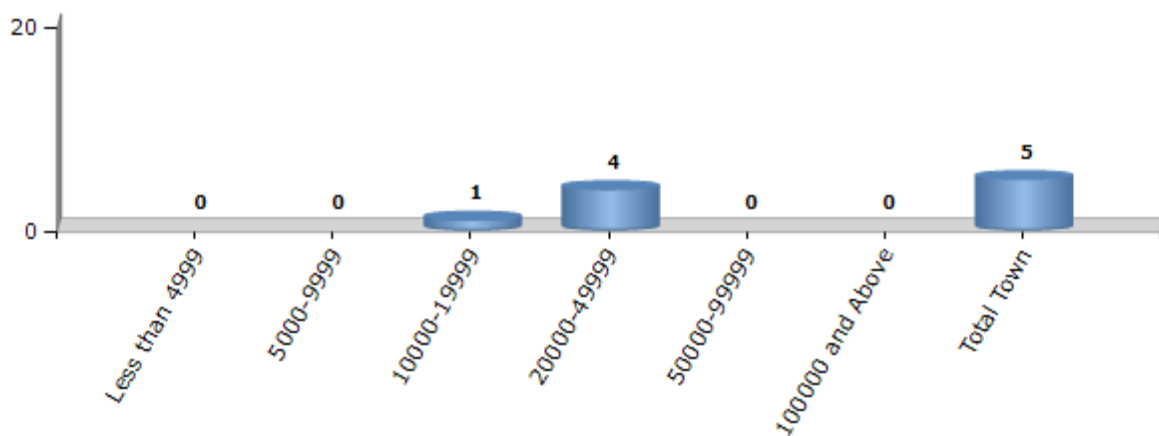
Number of Villages by Population Size - 2011



Number of Towns by Population Size - 2011

Less than 4999	5000-9999	10000-19999	20000-49999	50000-99999	100000 and Above	Total Town
0	0	1	4	0	0	5

Number of Towns by Population Size - 2011

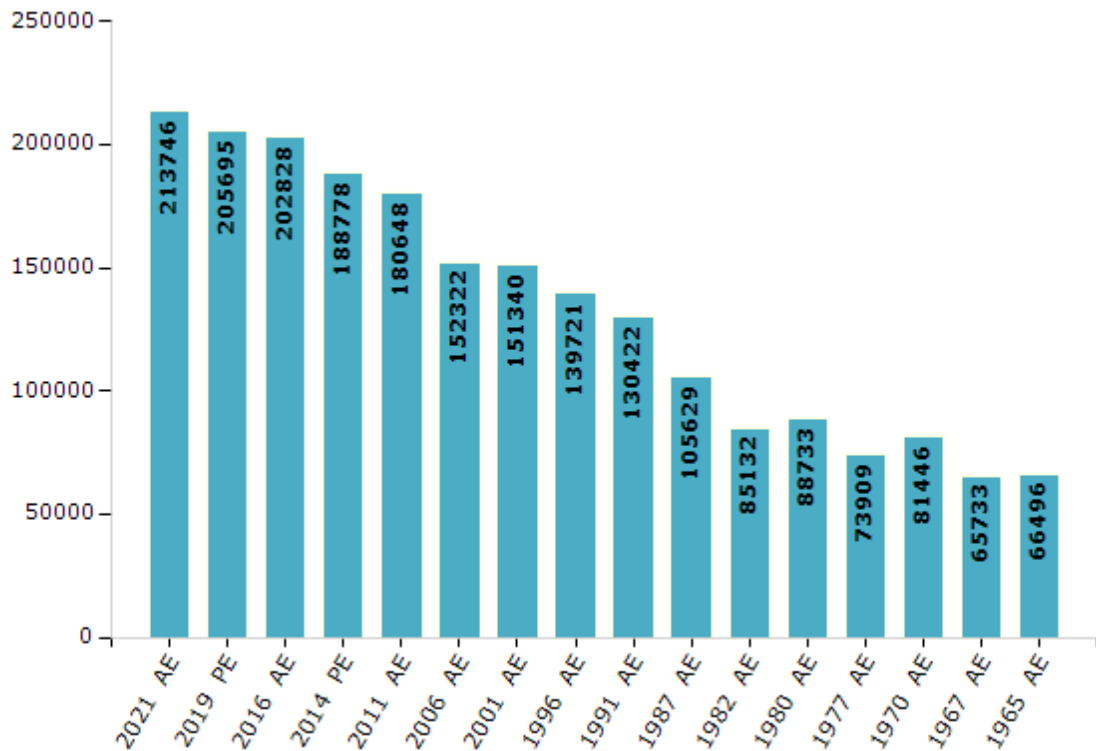


Electoral Features

Electors by Male & Female

Year	Male	Female	Others	Total	Year	Male	Female	Others	Total
2021 AE	103976	109768	2	213746	1991 AE	64813	65609	-	130422
2019 PE	100367	105327	1	205695	1987 AE	52170	53459	-	105629
2016 AE	98774	104054	0	202828	1982 AE	42236	42896	-	85132
2014 PE	92605	96173	0	188778	1980 AE	42850	45883	-	88733
2011 AE	88214	92434	0	180648	1977 AE	36922	36987	-	73909
2009 PE	-	-	-	-	1970 AE	40292	41154	-	81446
2006 AE	75038	77284	-	152322	1967 AE	-	-	-	65733
2004 PE	-	-	-	-	1965 AE	-	-	-	66496
2001 AE	74953	76387	-	151340	1960 AE	-	-	-	-
1999 PE	-	-	-	-	1957 AE	-	-	-	-
1996 AE	69040	70681	-	139721					

Number of Electors



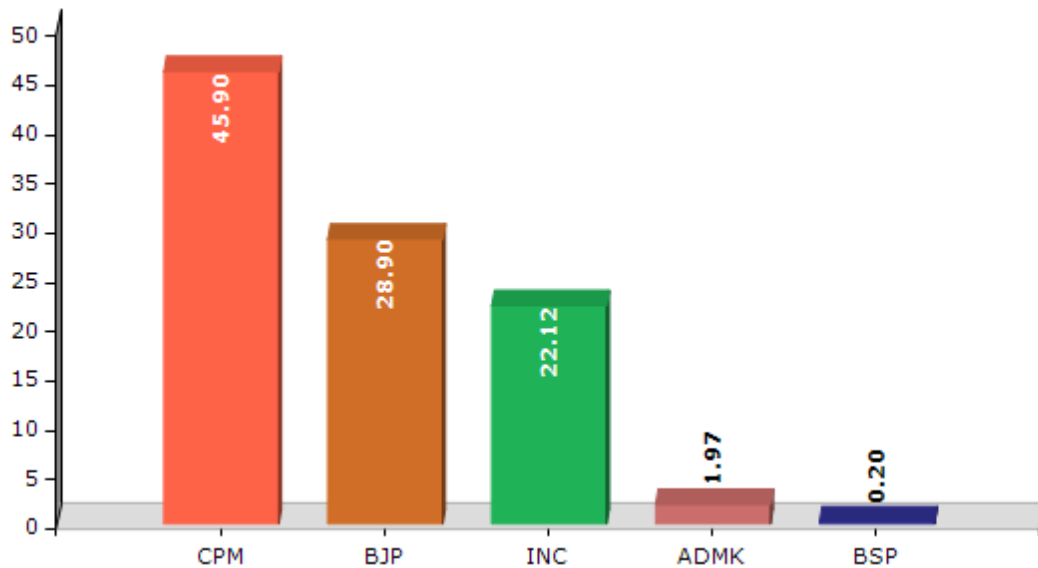
Note : AE : Assembly Election, PE : Assembly Segment of Parliamentary Election

Historical Summary Election Results

Summary Result of Assembly Election - 2016

Candidate Name	Party	Votes	Votes %
V S Achuthanandan E	CPM	73299	45.9
C.Krishnakumar	BJP	46157	28.9
V S Joy	INC	35333	22.12
C P Sreedharan	ADMK	3154	1.97
Ravi Pallatheri	BSP	326	0.2
Ramesh Puduppariyaram	IND	297	0.19
S. Saravanan	IND	220	0.14
	NOTA	924	0.58

Votes Percentage of Top Parties - 2016



Polling Station Level Election Results

Number and Name of Polling Stations (PS) (2021)

Number of Polling Stations	Name of Polling Stations	Number of Polling Stations	Name of Polling Stations
1	Aided Junior Basic School Kanhikulam (East Side)	17	Narayanan Nair Memorial Basic School Mundur (East Side)
1A	Aided Junior Basic School Kanhikulam (East Side)	18	Narayanan Nair Memorial Basic School (West Side)
2	Aided Junior Basic School Kanhikulam (West Side)	19	Higher Secondary School Mundur (West Side)
2A	Aided Junior Basic School Kanhikulam (West Side)	19A	Higher Secondary School Mundur (West Side)
3	Aided Upper Primary School Velikkad (Central Part)	20	Higher Secondary School Mundur (East Side)
4	Aided Upper Primary School Velikkad (South Side)	20A	Higher Secondary School Mundur (East Side)
5	Aided Upper Primary School Velikkad (Central Part)	21	Higher Secondary School Mundur (Central Part)
6	Aided Upper Primary School Velikkad (Central Part South Side)	22	Higher Secondary School Mundur (East New Building South Side)
7	St. Dominic Upper Primary School Narakassery (West Side)	23	Higher Secondary School Mundur (South Building)
8	St. Dominic Upper Primary School Narakassery (New Block North Side)	24	Higher Secondary School Mundur (North Side)
9	St. Dominic Upper Primary School Narakassery (East Side)	25	Govt. Lower Primary School Mundur (East Side)
10	St. Dominic Upper Primary School Narakassery (New Block South Side)	25A	Govt. Lower Primary School Mundur (East Side)
11	Govt. Harijan Welfare Lower Primary School Ezhakkad (West Side)	26	Govt. Lower Primary School Mundur (DPEP Block)
11A	Govt. Harijan Welfare Lower Primary School Ezhakkad (West Side)	27	Govt. Lower Primary School Mundur (West Side)
12	Govt. Harijan Welfare Lower Primary School Ezhakkad (East Side)	27A	Govt. Lower Primary School Mundur (West Side)
13	Govt. Lower Primary School Puthanoor (South Side)	28	Aided Lower Primary School Nochupully
13A	Govt. Lower Primary School Puthanoor (South Side)	28A	Aided Lower Primary School Nochupully
14	S.V.M. Lower Primary School Nambullipura	29	Nirmala Mahilasamajam, Puliyaampully
14A	S.V.M. Lower Primary School Nambullipura	30	Aided Upper Primary School Vallikode (Southern Side of the Road)
15	Govt. Lower Primary School Puthanoor (North Side)	30A	Aided Upper Primary School Vallikode (Southern Side of the Road)
16	S.V.M. Lower Primary School Nambullipura (New Building West Side)	31	Aided Upper Primary School Vallikode (Northern Side of the Road)

Contd....

Polling Station Level Election Results

Polling Station-wise Votes Secured by Overall Top Five Parties in Malampuzha Assembly in Assembly Election (AE) under Palakkad Parliamentary Constituency in Kerala (2021)

Number of Polling Station	Winner - A. Prabhakaran (CPI(M))	Runner-up - Krishnakumar.C (BJP)	3rd - S. K. Anantha krishnan (INC)	4th - K.Prasad (SUCI)	5th - Abdul Raheem.S (IND)	NOTA	Other	Total Votes Secured
27A	266	139	58	1	2	0	0	466
28	173	183	147	1	0	1	0	505
28A	236	136	139	1	0	1	0	513
29	174	121	195	1	0	2	0	493
30	205	186	51	1	1	3	0	447
30A	191	172	133	1	0	2	0	499
31	322	139	85	0	1	4	0	551
31A	295	72	123	0	1	2	0	493
32	534	100	89	3	3	4	0	733
33	307	138	191	0	3	7	0	646
34	222	239	78	4	0	2	0	545
35	228	234	69	2	2	1	0	536
36	320	52	89	2	2	3	0	468
36A	239	164	68	1	3	6	0	481
37	226	52	86	2	0	2	0	368
38	272	123	95	0	4	3	0	497
39	218	216	116	0	5	3	0	558
40	193	131	85	2	0	1	0	412
40A	243	139	114	1	2	4	0	503
41	169	113	68	0	3	3	0	356
41A	294	177	68	7	1	1	0	548
42	265	182	93	0	1	7	0	548
43	264	113	66	2	0	8	0	453
43A	382	40	72	1	2	4	0	501
44	221	167	105	1	1	9	0	504
45	238	173	91	0	7	7	0	516
46	260	191	44	1	4	1	0	501
46A	311	187	88	0	2	1	0	589
47	114	217	34	0	1	4	0	370
47A	142	321	41	1	0	4	0	509
48	174	146	55	3	2	3	0	383
48A	233	174	62	0	0	2	0	471
49	345	325	79	2	2	3	0	756
50	293	175	78	2	3	6	0	557
51	337	159	52	1	0	7	0	556

Contd....

Polling Station Level Election Results

Winner, Runner-up and 3rd Party Position & Winning Margin According to Polling Stations in Malampuzha Assembly in Assembly Election (AE) under Palakkad Parliamentary Constituency in Kerala (2021)

Polling Station Number	Winner Party	Winner Votes (%)	Runner-up Party	Runner-up Votes (%)	Winning Margin Votes (%)	Third Party	Third Party Votes (%)	Other Votes (%)
52	CPI(M)	416 (56.83)	BJP	249 (34.02)	167 (22.81)	INC	57 (7.79)	10 (1.37)
53	BJP	239 (46.59)	CPI(M)	216 (42.11)	23 (4.48)	INC	51 (9.94)	7 (1.36)
54	CPI(M)	187 (49.21)	BJP	145 (38.16)	42 (11.05)	INC	42 (11.05)	6 (1.58)
54A	CPI(M)	245 (50.72)	BJP	147 (30.43)	98 (20.29)	INC	88 (18.22)	3 (0.62)
55	INC	265 (37.64)	BJP	218 (30.97)	47 (6.67)	CPI(M)	210 (29.83)	11 (1.56)
56	CPI(M)	232 (44.87)	INC	182 (35.2)	50 (9.67)	BJP	98 (18.96)	5 (0.97)
57	CPI(M)	262 (53.25)	INC	150 (30.49)	112 (22.76)	BJP	78 (15.85)	2 (0.41)
57A	CPI(M)	331 (54.62)	BJP	149 (24.59)	182 (30.03)	INC	121 (19.97)	5 (0.83)
58	CPI(M)	379 (52.06)	BJP	208 (28.57)	171 (23.49)	INC	136 (18.68)	5 (0.69)
59	CPI(M)	394 (66.22)	BJP	135 (22.69)	259 (43.53)	INC	64 (10.76)	2 (0.34)
60	CPI(M)	249 (43.92)	BJP	176 (31.04)	73 (12.88)	INC	134 (23.63)	8 (1.41)
61	CPI(M)	339 (58.45)	INC	118 (20.34)	221 (38.11)	BJP	115 (19.83)	8 (1.38)
62	CPI(M)	284 (64.11)	INC	77 (17.38)	207 (46.73)	BJP	76 (17.16)	6 (1.35)
62A	CPI(M)	267 (51.84)	INC	142 (27.57)	125 (24.27)	BJP	103 (20)	3 (0.58)
63	CPI(M)	171 (38.86)	BJP	141 (32.05)	30 (6.81)	INC	119 (27.05)	9 (2.05)
63A	BJP	134 (35.26)	CPI(M)	133 (35)	1 (0.26)	INC	104 (27.37)	9 (2.37)
64	BJP	236 (41.04)	CPI(M)	233 (40.52)	3 (0.52)	INC	94 (16.35)	12 (2.09)
65	CPI(M)	192 (38.71)	BJP	162 (32.66)	30 (6.05)	INC	128 (25.81)	14 (2.82)
66	BJP	179 (47.23)	CPI(M)	141 (37.2)	38 (10.03)	INC	49 (12.93)	10 (2.64)
66A	CPI(M)	256 (46.38)	BJP	198 (35.87)	58 (10.51)	INC	96 (17.39)	2 (0.36)
67	CPI(M)	220 (50.34)	BJP	151 (34.55)	69 (15.79)	INC	60 (13.73)	6 (1.37)
68	BJP	294 (43.68)	CPI(M)	285 (42.35)	9 (1.33)	INC	87 (12.93)	7 (1.04)
69	BJP	184 (44.44)	CPI(M)	166 (40.1)	18 (4.34)	INC	60 (14.49)	4 (0.97)
69A	BJP	147 (46.52)	CPI(M)	128 (40.51)	19 (6.01)	INC	34 (10.76)	7 (2.22)
70	BJP	272 (47.3)	CPI(M)	163 (28.35)	109 (18.95)	INC	134 (23.3)	6 (1.04)
71	BJP	168 (38.89)	CPI(M)	149 (34.49)	19 (4.4)	INC	107 (24.77)	8 (1.85)
71A	CPI(M)	221 (48.46)	BJP	148 (32.46)	73 (16)	INC	80 (17.54)	7 (1.54)
72	CPI(M)	239 (54.44)	BJP	124 (28.25)	115 (26.19)	INC	73 (16.63)	3 (0.68)
72A	BJP	193 (51.74)	CPI(M)	109 (29.22)	84 (22.52)	INC	67 (17.96)	4 (1.07)
73	BJP	244 (51.8)	CPI(M)	152 (32.27)	92 (19.53)	INC	68 (14.44)	7 (1.49)
73A	BJP	274 (58.8)	CPI(M)	156 (33.48)	118 (25.32)	INC	34 (7.3)	2 (0.43)
74	BJP	187 (47.34)	CPI(M)	155 (39.24)	32 (8.1)	INC	49 (12.41)	4 (1.01)
74A	CPI(M)	201 (51.54)	BJP	115 (29.49)	86 (22.05)	INC	66 (16.92)	8 (2.05)
75	BJP	233 (52.83)	CPI(M)	132 (29.93)	101 (22.9)	INC	69 (15.65)	7 (1.59)
75A	BJP	234 (61.1)	CPI(M)	85 (22.19)	149 (38.91)	INC	62 (16.19)	2 (0.52)

Contd....

Socio-Economic Amenities - Rural

Access to Education Facilities

Particulars	Number of Villages (% of Population)				
	Available	Not Available	If Not Available (Distance of Nearest Facility)		
			A	B	C
Govt. Primary School	8 (85)	1 (15)	0 (0)	0 (0)	0 (0)
Private Primary School	7 (86)	2 (14)	0 (0)	0 (0)	0 (0)
Govt. Middle School	6 (61)	3 (39)	1 (15)	0 (0)	0 (0)
Private Middle School	6 (71)	3 (29)	0 (0)	0 (0)	0 (0)
Govt. Secondary School	4 (47)	5 (53)	3 (29)	0 (0)	0 (0)
Private Secondary School	4 (52)	5 (48)	0 (0)	0 (0)	0 (0)
Govt. Senior Secondary School	2 (24)	7 (76)	4 (44)	0 (0)	0 (0)
Private Senior Secondary School	3 (37)	6 (63)	1 (9)	0 (0)	0 (0)
Govt. Arts and Science Degree College	0 (0)	9 (100)	0 (0)	3 (30)	6 (70)
Private Arts and Science Degree College	0 (0)	9 (100)	0 (0)	0 (0)	0 (0)
Govt. Engineering College	0 (0)	9 (100)	0 (0)	0 (0)	5 (61)
Private Engineering College	1 (15)	8 (85)	0 (0)	1 (6)	2 (18)
Govt. Medicine College	0 (0)	9 (100)	0 (0)	0 (0)	0 (0)
Private Medicine College	1 (15)	8 (85)	0 (0)	0 (0)	8 (85)
Govt. Management Institute	0 (0)	9 (100)	0 (0)	0 (0)	0 (0)
Private Management Institute	0 (0)	9 (100)	1 (15)	1 (7)	7 (78)
Govt. Polytechnic	1 (15)	8 (85)	0 (0)	4 (43)	4 (41)
Private Polytechnic	0 (0)	9 (100)	0 (0)	0 (0)	0 (0)
Govt. Vocational Training School/ITI	1 (9)	8 (91)	0 (0)	2 (15)	4 (46)
Private Vocational Training School/ITI	2 (30)	7 (70)	0 (0)	0 (0)	0 (0)
Govt. Non Formal Training Centre	1 (15)	8 (85)	0 (0)	1 (9)	6 (69)
Private Non Formal Training Centre	0 (0)	9 (100)	0 (0)	1 (7)	0 (0)
Govt. School For Disabled	0 (0)	9 (100)	0 (0)	1 (13)	3 (33)
Private School For Disabled	0 (0)	9 (100)	2 (21)	0 (0)	3 (33)
Government Others	0 (0)	9 (100)	0 (0)	0 (0)	9 (100)
Private Others	0 (0)	9 (100)	0 (0)	0 (0)	0 (0)

Note : Distance A : Less than 5 km; B : Between 5-10 km; C : 10+ km.; Source : Data Analysis is based on 2011 Census.

DISCLAIMER

The Terms of Use and Disclaimer of Datanet India Private Limited (hereinafter referred to as "Datanet") for use of this analysis report of **Malampuzha Assembly Constituency (Malampuzha Vidhan Sabha)** :-

1. **Assembly Factbook™** is a Registered Trade Mark owned by Datanet.
2. All the maps are sketched and graphical representation only and have not been drawn to the scale and also not to represent the actual geographical area or boundary of the unit.
3. The data for the aforesaid analysis is based on authentic sources and has been culled from the various publications of Census, CSO and NSSO for district and block level data, various central and state government departments, Central & State Elections Commissions and the concerned Returning Officers' releases, Electoral Rolls, Election results and allied publications, internal assessment, surveys, estimates and analysis. Therefore, certain adjustment of data at micro level may have been done to arrive closer to the macro data.
4. Data have been provided on an "As Is" and "As AVAILABLE" basis
5. The colours shown in the maps or diagram and charts of a particular party, alliance or AC are indicative and do not represent them.
6. This publication which includes maps, sheets, graphs and data would be the property under copyright of Datanet only. The user may use these for its internal study, analysis and research purposes. It's public display, re-selling or any commercial uses by the user are not allowed.
7. Datanet has taken due care and caution in compilation and processing of data and allied information, but does not guarantee the accuracy, adequacy or completeness of any information/analysis and will be not responsible for any errors or omissions or for the results obtained from the use of such information/analysis.
8. All the contents for the publication have been culled from various authentic sources and Datanet reasonably believes such sources to be reliable, but does not make any representations, express or implied as to the accuracy or fitness of use of such information. The information or contents of the information/analysis do not constitute advice and should not be relied upon in making (or refraining from making) any decision. Any reliance placed upon the information provided by Datanet is the sole responsibility and strictly at the user's risk.
9. In no event will Datanet be liable for any damages (including, without limitation, damages for loss of business projects, or loss of profits) arising in contract, tort or otherwise from the use of or inability to use any of its contents, or from any action taken (or refrained from being taken) as a result of using the analysis or any of its contents. Datanet its directors, owners, editors, officials, employees, distributor and agents or any associate will not be liable for any errors in the information contained or any consequences arising from the use of the contents of the provided information/analysis.
10. If any provision of these terms and conditions is held invalid or illegal or unenforceable for any reason by any court of competent jurisdiction, such provision shall be severed and the remainder of provisions of the terms and conditions shall continue in full force and effect as if the Term of Use had been executed with the invalid, illegal or unenforceable provision eliminated.
11. If there are any discrepancies in the information provided, please bring it to attention of Datanet for suitable rectification measures.

**Buy Online This Complete Book At
Datanet India eBooks Store**

www.indiastatpublications.com

or go directly at

[http://www.indiastatpublications.com/
Assembly_factbook/Kerala/Palakkad/Malampuzha](http://www.indiastatpublications.com/Assembly_factbook/Kerala/Palakkad/Malampuzha)

 **indiastat**elections

