



Kerala

Assembly Factbook™

Mannarkkad Assembly Constituency



Key Electoral Data of Mannarkkad
Assembly Constituency (Vidhan Sabha)

Kerala

Assembly Factbook™

Mannarkkad Assembly Constituency



Mannarkkad Vidhan Sabha

Editor & Director

Dr. R.K. Thukral

Research Editor

Dr. Shafeeq Rahman

Compiled, Researched and Published by Datanet India Pvt. Ltd.

D-100, 1st Floor,

Okhla Industrial Area, Phase-I,
New Delhi- 110020.

Ph.: 91-11- 43580781-84

Email : support@indiastatpublications.com

Website : www.indiastatelections.com

Online Book Store :

www.indiastatpublications.com

Report No. : AFB/KR-054-0125

ISBN : 978-93-5313-578-2

First Edition : January, 2018

Eighth Updated Edition : January, 2025

Price : Rs.11500/-

US\$ 310

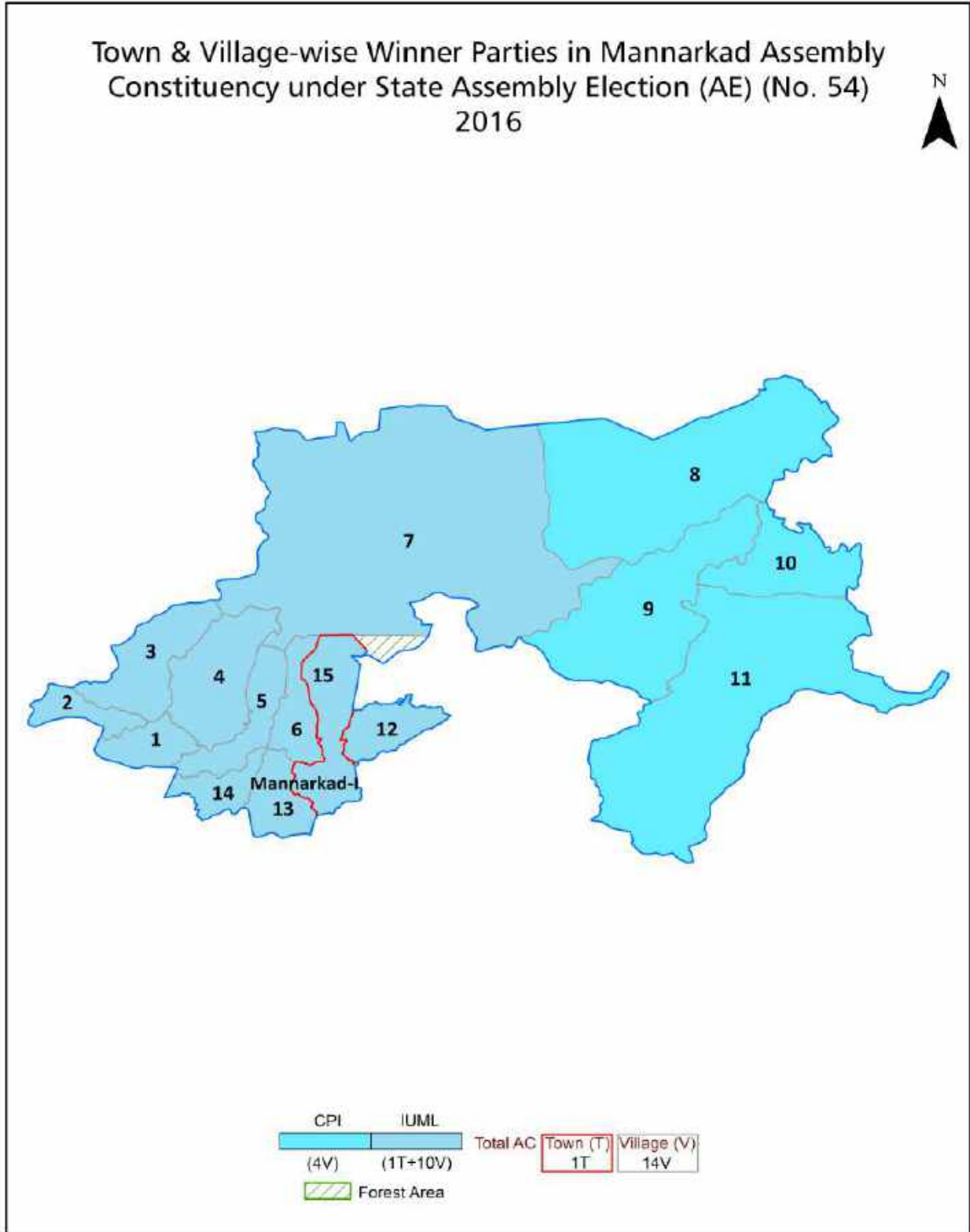
© **Datanet India Pvt. Ltd.**

All rights reserved. No part of this book may be reproduced, stored in a retrieval system or transmitted in any form or by any means, mechanical photocopying, photographing, scanning, recording or otherwise without the prior written permission of the publisher. Please refer to Disclaimer at page no. 189 for the use of this publication.

Printed in India

No.	Particulars	Page No.
	Introduction	
1	Assembly Constituency - (Vidhan Sabha) at a Glance Features of Assembly as per Delimitation Commission of India (2008)	1-2
	Location and Political Maps	
2	Location Map Boundaries of Assembly Constituency - (Vidhan Sabha in District Boundaries of Assembly Constituency under Parliamentary Constituency - (Lok Sabha) Town & Village-wise Winner Parties- 2024, 2021, 2019, 2016, 2014 and 2011	3-10
	Administrative Setup (2011)	
3	District Sub-district Towns Villages Inhabited Villages Uninhabited Villages Village Panchayat Intermediate Panchayat	11-12
	Demographics (2011)	
4	Population Households Rural/Urban Population Towns and Villages by Population Size Sex Ratio (Total & 0-6 Years) Religious Population Social Population Literacy Rate	13-14
	Electoral Features	
5	Important Dates of Last Elections Held Electors by Gender Service Electors Voters Voters Turnout Polling Stations & Average Number of Electors per Polling Station Electors by Age Group Present Elected Representatives	15-26
	Historical Summary Election Results	
6	Vote Share of Major Parties Winning Margin (Number & Percentage Polarity of Parties Summary Result of Assembly Segment of Parliamentary Elections 2024, 2019, 2014, 2009, 2004 and 1999 Summary Result of Assembly Elections 2021, 2016, 2011, 2006, 2001, 1996, 1991, 1987, 1982, 1980 and 1977	27-46
	Polling Station Level Election Results	
7	Name and Number of Polling Station 2024, 2021, 2019, 2016, 2014 and 2011 Polling Station-wise Electors, Voters & Voters Turnout 2024, 2021, 2019, 2016, 2014 and 2011 Polling Station wise Elections Results 2024, 2021, 2019, 2016, 2014 and 2011	47-168
	Share of Assembly Constituency	
8	Share of Assembly Constituency - (Vidhan Sabha) in State, District and Parliamentary Constituency - (Lok Sabha)	169
	Socio-Economic Amenities (2011)	
9	Access to Administrative Units Agricultural, Manufacturing and Industrial Commodities Demographic Indicators Education Health & Manpower Drinking Water Supply Sanitation Entertainment and Recreations Infrastructure Power Food Allocation Distribution and Marketing of Agriculture Commodities Infrastructure Transport and Road Infrastructure Communication Banking and Financial Services Land Use Irrigation Source	171-185
10	Abbreviation & Sources	187
11	Disclaimer	189

Location & Political Map



Administrative Setup

List of Village Panchayat & Intermediate Panchayat (Block) Name - 2011

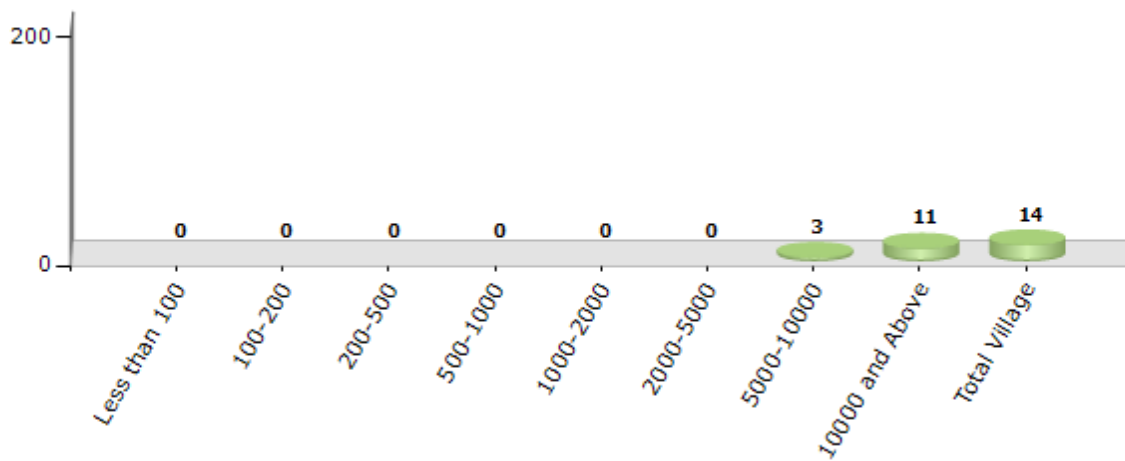
Village Name	Village Panchayat Name	Intermediate Panchayat Name
Agali	Agali	Attappady
Alanallur-I	Alanallur	Mannarkad
Alanallur-II	Alanallur	Mannarkad
Alanallur-III	Alanallur	Mannarkad
Kottathara	Sholayar	Attappady
Kottoppadam-I	Kottoppadam	Mannarkad
Kottoppadam-II	Kottoppadam	Mannarkad
Kottoppadam-III	Kottoppadam	Mannarkad
Kumaramputhur	Kumaramputhur	Mannarkad
Mannarkad-II	Thenkara, Mannarkad	Mannarkad
Padavayal	Pudur	Attappady
Payyanadam	Kumaramputhur	Mannarkad
Pudur	Pudur	Attappady
Sholayur	Sholayar	Attappady

Demographics

Number of Villages by Population Size - 2011

Less than 100	100-200	200-500	500-1000	1000-2000	2000-5000	5000-10000	10000 and Above	Total Village
0	0	0	0	0	0	3	11	14

Number of Villages by Population Size - 2011



Number of Towns by Population Size - 2011

Less than 4999	5000-9999	10000-19999	20000-49999	50000-99999	100000 and Above	Total Town
0	0	0	1	0	0	1

Number of Towns by Population Size - 2011

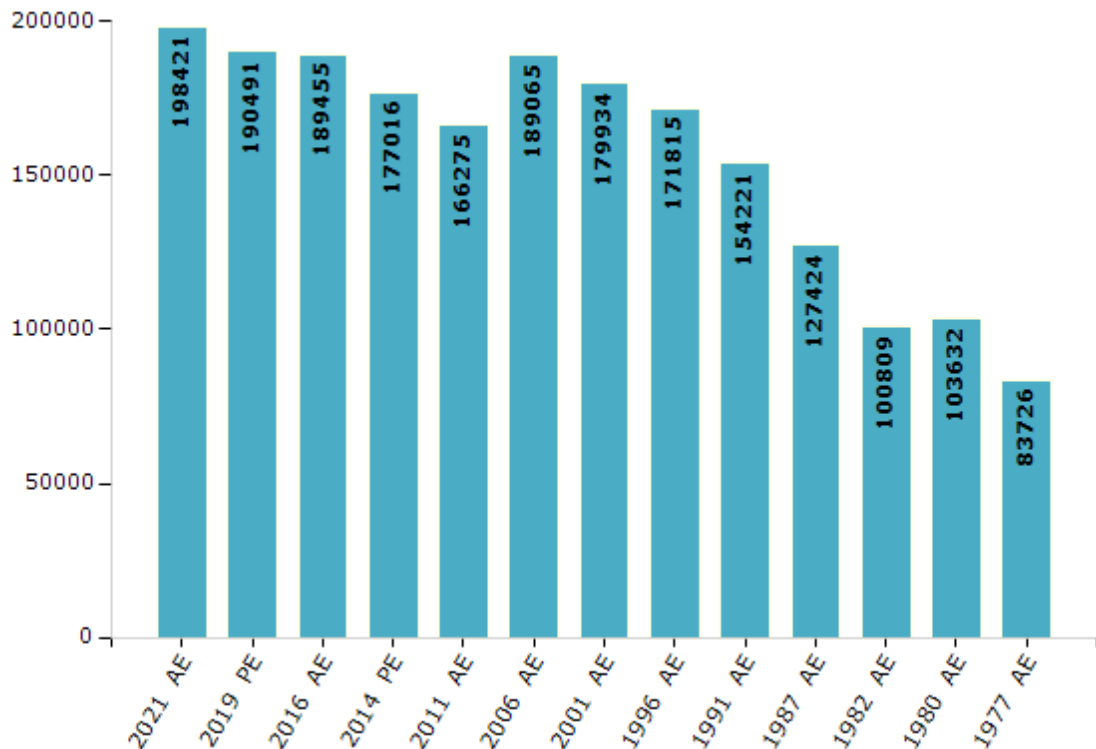


Electoral Features

Electors by Male & Female

Year	Male	Female	Others	Total	Year	Male	Female	Others	Total
2021 AE	97649	100771	1	198421	1991 AE	76044	78177	-	154221
2019 PE	93986	96503	2	190491	1987 AE	62961	64463	-	127424
2016 AE	92002	97453	0	189455	1982 AE	50309	50500	-	100809
2014 PE	85938	91078	0	177016	1980 AE	51798	51834	-	103632
2011 AE	80384	85891	0	166275	1977 AE	41529	42197	-	83726
2009 PE	-	-	-	-	1970 AE	-	-	-	-
2006 AE	92242	96823	-	189065	1967 AE	-	-	-	-
2004 PE	-	-	-	-	1965 AE	-	-	-	-
2001 AE	87474	92460	-	179934	1960 AE	-	-	-	-
1999 PE	-	-	-	-	1957 AE	-	-	-	-
1996 AE	84305	87510	-	171815					

Number of Electors



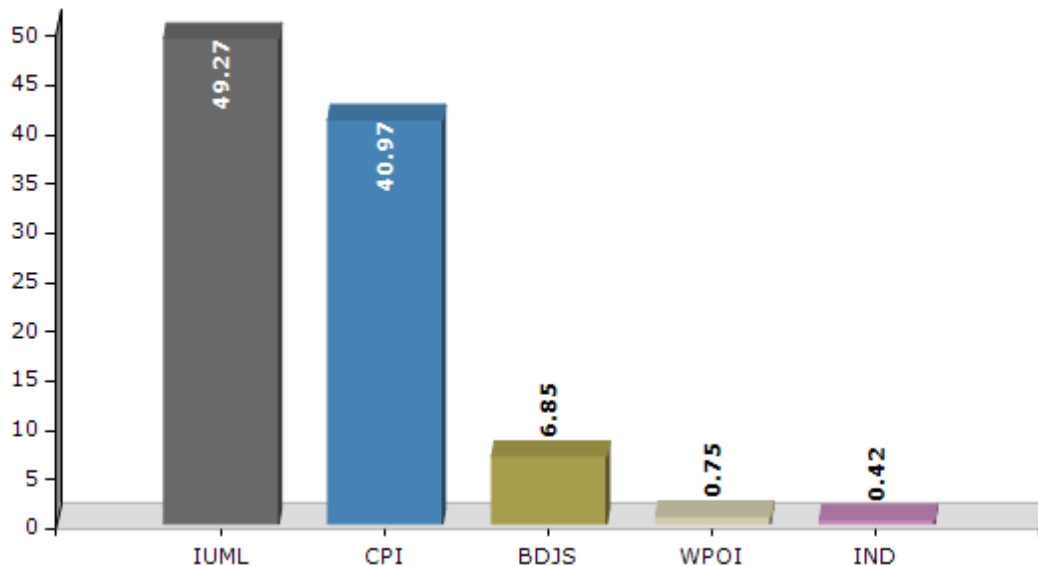
Note : AE : Assembly Election, PE : Assembly Segment of Parliamentary Election

Historical Summary Election Results

Summary Result of Assembly Election - 2016

Candidate Name	Party	Votes	Votes %
Adv.N.Samsudheen	IUML	73163	49.27
K.P. Suresh Raj	CPI	60838	40.97
Kesavadev Puthumana	BDJS	10170	6.85
M Sulaiman	WPOI	1112	0.75
Shamsudheen Thottassery	IND	622	0.42
Ajikumar. K	CPIM	478	0.32
George Kutty. E.V	IND	445	0.3
A Yoosaf Alanallur	SDPI	412	0.28
Suresh Babu. M	SHS	331	0.22
	NOTA	927	0.62

Votes Percentage of Top Parties - 2016



Polling Station Level Election Results

Number and Name of Polling Stations (PS) (2021)

Number of Polling Stations	Name of Polling Stations	Number of Polling Stations	Name of Polling Stations
1	G.U.P.S. Chalava	13	T.A.M.U.P.S. Yathimkana, Edathunattukara (West Side)
1A	G.U.P.S. Chalava	13A	T.A.M.U.P.S. Yathimkana, Edathunattukara (West Side)
2	St. Thomas L.P. School Uppukulam (East Side)	14	T.A.M.U.P.S. Yathimkana, Edathunattukara (West Side)
2A	St. Thomas L.P. School Uppukulam (East Side)	14A	T.A.M.U.P.S. Yathimkana, Edathunattukara (West Side)
3	St. Thomas L.P. School Uppukulam (West Side)	15	Govt. L.P.S. Chundottukunnu
4	A.M.L.P School, Vattamannapuram (West Side)	15A	Govt. L.P.S. Chundottukunnu
4A	A.M.L.P School, Vattamannapuram (West Side)	16	Govt. L.P.S. Nalloorpully
5	A.M.L.P School, Vattamannapuram (East Side)	16A	Govt. L.P.S. Nalloorpully
5A	A.M.L.P School, Vattamannapuram (East Side)	17	ICSUP School, Karkkidamkunnu, Old Building South Side
6	A.M.L.P School, Vattamannapuram (East Side)	17A	ICSUP School, Karkkidamkunnu, Old Building South Side
6A	A.M.L.P School, Vattamannapuram (East Side)	18	ICSUP School, Karkkidamkunnu, New Building North Side
7	Govt. L.P.S. Edathanattukara (South Side)	18A	ICSUP School, Karkkidamkunnu, New Building North Side
7A	Govt. L.P.S. Edathanattukara (South Side)	19	Manba Ul-Iloom English Medium School, Kalampara, Karkkitamkunnu
8	Govt. L.P.S. Edathanattukara (North Side)	19A	Manba Ul-Iloom English Medium School, Kalampara, Karkkitamkunnu
8A	Govt. L.P.S. Edathanattukara (North Side)	20	Muhammadiya Madrasa, Chanthakunnu
9	Universal English Medium School, Edathanattukara	20A	Muhammadiya Madrasa, Chanthakunnu
10	P.K.H.M.O U.P School, Nalukandam (West Side)	21	A.L.P.S, Palakkazhi (West)
10A	P.K.H.M.O U.P School, Nalukandam (West Side)	21A	A.L.P.S, Palakkazhi (West)
11	P.K.H.M.O U.P School, Nalukandam (East Side)	22	A.L.P.S, Palakkazhi (East)
12	T.A.M.U.P.S. Yathimkana, Edathunattukara (East Side)	23	Al-Azhar Islamic Educational Complex, Kara, Karkkitamkunnu
12A	T.A.M.U.P.S. Yathimkana, Edathunattukara (East Side)	23A	Al-Azhar Islamic Educational Complex, Kara, Karkkitamkunnu

Contd....

Polling Station Level Election Results

Polling Station-wise Votes Secured by Overall Top Five Parties in Mannarkkad Assembly in Assembly Election (AE) under Palakkad Parliamentary Constituency in Kerala (2021)

Number of Polling Station	Winner - Advocate. N. Samsudheen (IUML)	Runner-up - K. P. Suresh Raj (CPI)	3rd - Agali Naseema P (ADMK)	4th - James Mash (IND)	5th - Sivadasan (BSP)	NOTA	Other	Total Votes Secured
20	219	171	24	2	2	1	2	421
20A	288	139	7	0	2	1	1	438
21	187	183	24	0	1	2	1	398
21A	259	128	20	0	2	0	0	409
22	434	281	20	2	6	3	12	758
23	248	195	7	0	3	3	1	457
23A	220	239	14	0	1	2	3	479
24	211	264	18	0	1	1	8	503
24A	167	286	39	0	7	1	4	504
25	249	255	32	0	0	1	5	542
25A	256	278	20	1	1	4	2	562
26	247	198	16	2	1	3	4	471
26A	260	207	32	0	0	2	3	504
27	195	192	7	5	0	0	3	402
27A	256	188	9	3	0	1	5	462
28	297	235	9	0	0	2	3	546
28A	184	383	25	0	2	2	5	601
29	260	224	5	0	2	1	3	495
29A	272	218	8	1	1	1	1	502
30	217	153	25	0	1	0	1	397
30A	219	160	23	0	0	1	2	405
31	225	205	44	2	1	1	3	481
31A	236	234	22	3	1	2	2	500
32	336	115	9	0	2	0	2	464
32A	247	235	16	0	0	2	3	503
33	289	155	5	0	2	1	5	457
33A	180	250	31	1	1	1	2	466
34	285	158	10	0	2	1	5	461
34A	209	252	31	0	3	1	5	501
35	307	150	5	0	3	0	8	473
35A	202	219	23	1	5	2	0	452
36	433	331	3	0	0	1	6	774
37	343	270	1	0	6	0	3	623
38	331	186	9	0	2	2	5	535
38A	273	229	9	2	2	2	10	527

Contd....

Polling Station Level Election Results

Winner, Runner-up and 3rd Party Position & Winning Margin According to Polling Stations in Mannarkkad Assembly in Assembly Election (AE) under Palakkad Parliamentary Constituency in Kerala (2021)

Polling Station Number	Winner Party	Winner Votes (%)	Runner-up Party	Runner-up Votes (%)	Winning Margin Votes (%)	Third Party	Third Party Votes (%)	Other Votes (%)
39	CPI	307 (59.5)	IUML	203 (39.34)	104 (20.16)	ADMK	5 (0.97)	1 (0.19)
39A	IUML	317 (58.6)	CPI	209 (38.63)	108 (19.97)	ADMK	4 (0.74)	11 (2.03)
40	CPI	365 (60.13)	IUML	224 (36.9)	141 (23.23)	ADMK	4 (0.66)	14 (2.31)
41	IUML	306 (53.5)	CPI	236 (41.26)	70 (12.24)	ADMK	24 (4.2)	6 (1.05)
42	CPI	226 (49.89)	IUML	200 (44.15)	26 (5.74)	ADMK	20 (4.42)	7 (1.55)
42A	CPI	246 (52.34)	IUML	191 (40.64)	55 (11.7)	ADMK	28 (5.96)	5 (1.06)
43	IUML	226 (53.81)	CPI	151 (35.95)	75 (17.86)	ADMK	33 (7.86)	10 (2.38)
43A	IUML	279 (65.34)	CPI	141 (33.02)	138 (32.32)	ADMK	5 (1.17)	2 (0.47)
44	IUML	201 (49.26)	CPI	173 (42.4)	28 (6.86)	ADMK	24 (5.88)	10 (2.45)
44A	IUML	272 (58.12)	CPI	191 (40.81)	81 (17.31)	BSP	3 (0.64)	2 (0.43)
45	IUML	282 (72.49)	CPI	100 (25.71)	182 (46.78)	IND (JM)	2 (0.51)	5 (1.29)
45A	IUML	239 (52.88)	CPI	201 (44.47)	38 (8.41)	IND (JM)	2 (0.44)	10 (2.21)
46	CPI	285 (54.91)	IUML	203 (39.11)	82 (15.8)	ADMK	22 (4.24)	9 (1.73)
46A	IUML	259 (48.32)	CPI	248 (46.27)	11 (2.05)	ADMK	17 (3.17)	12 (2.24)
47	IUML	381 (50.94)	CPI	298 (39.84)	83 (11.1)	ADMK	58 (7.75)	11 (1.47)
48	IUML	432 (56.25)	CPI	300 (39.06)	132 (17.19)	ADMK	26 (3.39)	10 (1.3)
49	IUML	263 (60.74)	CPI	163 (37.64)	100 (23.1)	ADMK	2 (0.46)	5 (1.15)
49A	IUML	202 (51.53)	CPI	182 (46.43)	20 (5.1)	ADMK	6 (1.53)	2 (0.51)
50	IUML	238 (48.08)	CPI	224 (45.25)	14 (2.83)	ADMK	23 (4.65)	10 (2.02)
50A	IUML	275 (55.22)	CPI	188 (37.75)	87 (17.47)	ADMK	21 (4.22)	14 (2.81)
51	IUML	444 (58.12)	CPI	265 (34.69)	179 (23.43)	ADMK	43 (5.63)	12 (1.57)
52	IUML	478 (64.95)	CPI	237 (32.2)	241 (32.75)	ADMK	14 (1.9)	7 (0.95)
53	IUML	382 (60.35)	CPI	224 (35.39)	158 (24.96)	ADMK	11 (1.74)	16 (2.53)
54	CPI	348 (59.18)	IUML	187 (31.8)	161 (27.38)	ADMK	46 (7.82)	7 (1.19)
55	IUML	286 (72.41)	CPI	95 (24.05)	191 (48.36)	ADMK	11 (2.78)	3 (0.76)
55A	CPI	227 (52.67)	IUML	177 (41.07)	50 (11.6)	ADMK	14 (3.25)	13 (3.02)
56	IUML	266 (52.05)	CPI	224 (43.84)	42 (8.21)	ADMK	16 (3.13)	5 (0.98)
56A	IUML	277 (54.64)	CPI	214 (42.21)	63 (12.43)	ADMK	6 (1.18)	10 (1.97)
57	IUML	281 (55.1)	CPI	191 (37.45)	90 (17.65)	ADMK	30 (5.88)	8 (1.57)
57A	IUML	375 (69.83)	CPI	145 (27)	230 (42.83)	ADMK	6 (1.12)	11 (2.05)
58	IUML	253 (56.22)	CPI	160 (35.56)	93 (20.66)	ADMK	17 (3.78)	20 (4.44)
58A	IUML	194 (46.08)	CPI	181 (42.99)	13 (3.09)	ADMK	42 (9.98)	4 (0.95)
59	IUML	372 (76.7)	CPI	107 (22.06)	265 (54.64)	ADMK	2 (0.41)	4 (0.82)
59A	IUML	245 (54.08)	CPI	184 (40.62)	61 (13.46)	ADMK	17 (3.75)	7 (1.55)
60	IUML	276 (51.78)	CPI	236 (44.28)	40 (7.5)	ADMK	17 (3.19)	4 (0.75)

Contd....

Socio-Economic Amenities - Rural

Access to Education Facilities

Particulars	Number of Villages (% of Population)				
	Available	Not Available	If Not Available (Distance of Nearest Facility)		
			A	B	C
Govt. Primary School	14 (100)	0 (0)	0 (0)	0 (0)	0 (0)
Private Primary School	9 (64)	5 (36)	0 (0)	0 (0)	0 (0)
Govt. Middle School	13 (92)	1 (8)	0 (0)	0 (0)	0 (0)
Private Middle School	5 (42)	9 (58)	0 (0)	0 (0)	0 (0)
Govt. Secondary School	7 (51)	7 (49)	2 (9)	2 (13)	0 (0)
Private Secondary School	4 (35)	10 (65)	1 (8)	0 (0)	0 (0)
Govt. Senior Secondary School	6 (46)	8 (54)	1 (6)	3 (16)	0 (0)
Private Senior Secondary School	4 (33)	10 (67)	1 (8)	0 (0)	0 (0)
Govt. Arts and Science Degree College	1 (11)	13 (89)	1 (5)	4 (25)	2 (11)
Private Arts and Science Degree College	2 (20)	12 (80)	1 (8)	1 (6)	2 (14)
Govt. Engineering College	0 (0)	14 (100)	0 (0)	1 (6)	9 (65)
Private Engineering College	0 (0)	14 (100)	0 (0)	0 (0)	4 (29)
Govt. Medicine College	0 (0)	14 (100)	0 (0)	0 (0)	1 (9)
Private Medicine College	0 (0)	14 (100)	0 (0)	0 (0)	13 (91)
Govt. Management Institute	0 (0)	14 (100)	0 (0)	0 (0)	3 (17)
Private Management Institute	1 (8)	13 (92)	0 (0)	0 (0)	10 (74)
Govt. Polytechnic	0 (0)	14 (100)	0 (0)	1 (3)	12 (89)
Private Polytechnic	0 (0)	14 (100)	0 (0)	0 (0)	1 (8)
Govt. Vocational Training School/ITI	2 (8)	12 (92)	0 (0)	0 (0)	5 (33)
Private Vocational Training School/ITI	1 (11)	13 (89)	0 (0)	3 (23)	3 (26)
Govt. Non Formal Training Centre	2 (14)	12 (86)	1 (11)	0 (0)	1 (8)
Private Non Formal Training Centre	0 (0)	14 (100)	0 (0)	2 (14)	8 (53)
Govt. School For Disabled	0 (0)	14 (100)	0 (0)	1 (6)	5 (39)
Private School For Disabled	1 (11)	13 (89)	0 (0)	1 (8)	6 (37)
Government Others	0 (0)	14 (100)	0 (0)	0 (0)	9 (58)
Private Others	0 (0)	14 (100)	0 (0)	1 (9)	4 (33)

Note : Distance A : Less than 5 km; B : Between 5-10 km; C : 10+ km.; Source : Data Analysis is based on 2011 Census.

DISCLAIMER

The Terms of Use and Disclaimer of Datanet India Private Limited (hereinafter referred to as "Datanet") for use of this analysis report of **Mannarkkad Assembly Constituency (Mannarkkad Vidhan Sabha)** :-

1. **Assembly Factbook™** is a Registered Trade Mark owned by Datanet.
2. All the maps are sketched and graphical representation only and have not been drawn to the scale and also not to represent the actual geographical area or boundary of the unit.
3. The data for the aforesaid analysis is based on authentic sources and has been culled from the various publications of Census, CSO and NSSO for district and block level data, various central and state government departments, Central & State Elections Commissions and the concerned Returning Officers' releases, Electoral Rolls, Election results and allied publications, internal assessment, surveys, estimates and analysis. Therefore, certain adjustment of data at micro level may have been done to arrive closer to the macro data.
4. Data have been provided on an "As Is" and "As AVAILABLE" basis
5. The colours shown in the maps or diagram and charts of a particular party, alliance or AC are indicative and do not represent them.
6. This publication which includes maps, sheets, graphs and data would be the property under copyright of Datanet only. The user may use these for its internal study, analysis and research purposes. It's public display, re-selling or any commercial uses by the user are not allowed.
7. Datanet has taken due care and caution in compilation and processing of data and allied information, but does not guarantee the accuracy, adequacy or completeness of any information/analysis and will be not responsible for any errors or omissions or for the results obtained from the use of such information/analysis.
8. All the contents for the publication have been culled from various authentic sources and Datanet reasonably believes such sources to be reliable, but does not make any representations, express or implied as to the accuracy or fitness of use of such information. The information or contents of the information/analysis do not constitute advice and should not be relied upon in making (or refraining from making) any decision. Any reliance placed upon the information provided by Datanet is the sole responsibility and strictly at the user's risk.
9. In no event will Datanet be liable for any damages (including, without limitation, damages for loss of business projects, or loss of profits) arising in contract, tort or otherwise from the use of or inability to use any of its contents, or from any action taken (or refrained from being taken) as a result of using the analysis or any of its contents. Datanet its directors, owners, editors, officials, employees, distributor and agents or any associate will not be liable for any errors in the information contained or any consequences arising from the use of the contents of the provided information/analysis.
10. If any provision of these terms and conditions is held invalid or illegal or unenforceable for any reason by any court of competent jurisdiction, such provision shall be severed and the remainder of provisions of the terms and conditions shall continue in full force and effect as if the Term of Use had been executed with the invalid, illegal or unenforceable provision eliminated.
11. If there are any discrepancies in the information provided, please bring it to attention of Datanet for suitable rectification measures.

**Buy Online This Complete Book At
Datanet India eBooks Store**

www.indiastatpublications.com

or go directly at

[http://www.indiastatpublications.com/
Assembly_factbook/Kerala/Palakkad/ Mannarkkad](http://www.indiastatpublications.com/Assembly_factbook/Kerala/Palakkad/Mannarkkad)

 **india**stat**elections**

