



Kerala

Assembly Factbook™

Ottappalam Assembly Constituency



Key Electoral Data of Ottappalam
Assembly Constituency (Vidhan Sabha)

Kerala

Assembly Factbook™

Ottappalam Assembly Constituency



Ottappalam Vidhan Sabha

Editor & Director

Dr. R.K. Thukral

Research Editor

Dr. Shafeeq Rahman

**Compiled, Researched and Published by
Datanet India Pvt. Ltd.**

D-100, 1st Floor,

Okhla Industrial Area, Phase-I,

New Delhi- 110020.

Ph.: 91-11- 43580781-84

Email : support@indiastatpublications.com

Website : www.indiastatelections.com

Online Book Store :

www.indiastatpublications.com

Report No. : AFB/KR-052-0125

ISBN : 978-93-5313-585-0

First Edition : January, 2018

Eighth Updated Edition : January, 2025

Price : Rs.11500/-

US\$ 310

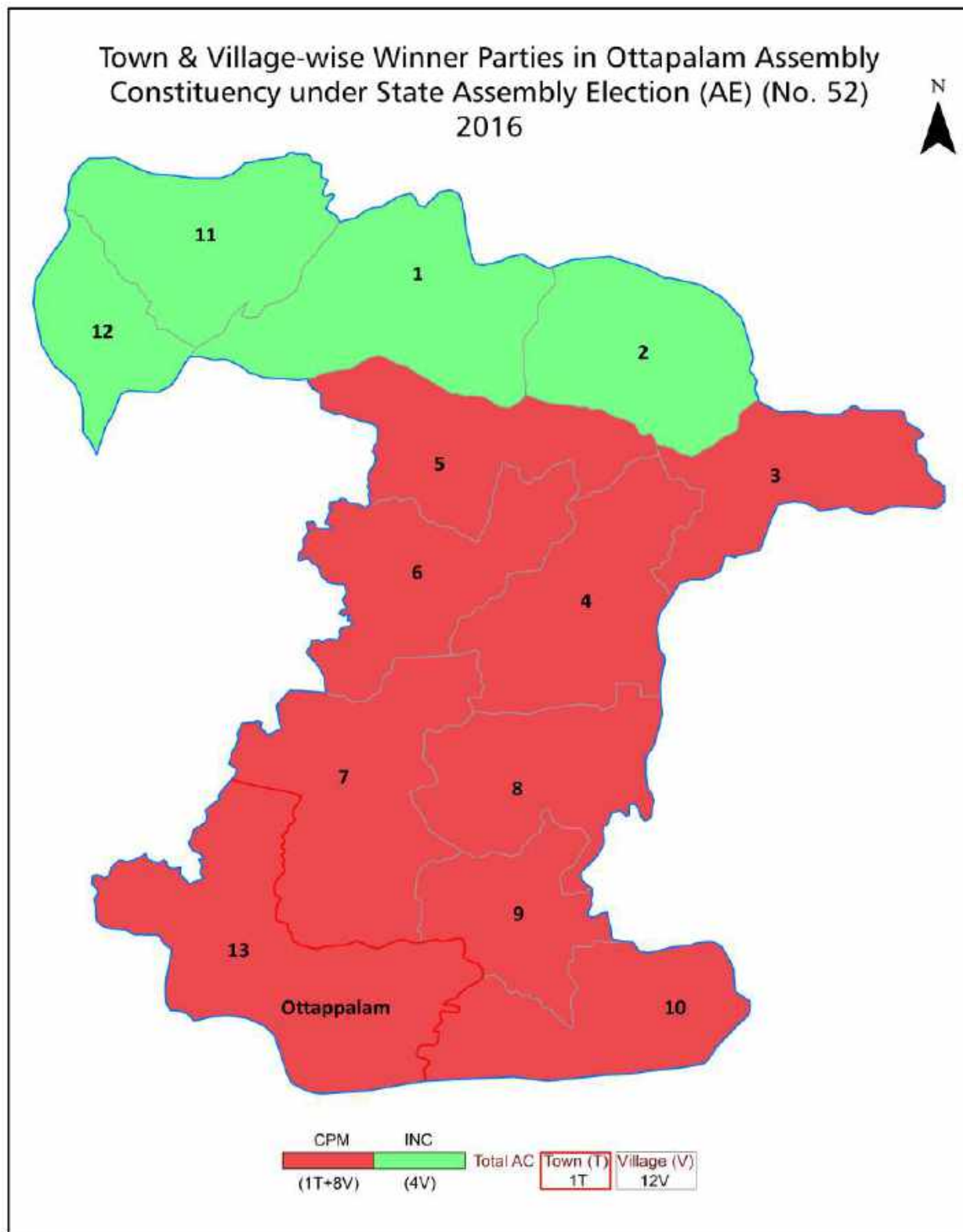
© **Datanet India Pvt. Ltd.**

All rights reserved. No part of this book may be reproduced, stored in a retrieval system or transmitted in any form or by any means, mechanical photocopying, photographing, scanning, recording or otherwise without the prior written permission of the publisher. Please refer to Disclaimer at page no. 199 for the use of this publication.

Printed in India

No.	Particulars	Page No.
	Introduction	
1	Assembly Constituency -(Vidhan Sabha) at a Glance Features of Assembly as per Delimitation Commission of India (2008)	1-2
	Location and Political Maps	
2	Location Map Boundaries of Assembly Constituency -(Vidhan Sabha) in District Boundaries of Assembly Constituency under Parliamentary Constituency -(Lok Sabha) Town & Village-wise Winner Parties- 2024, 2021, 2019, 2016, 2014 and 2011	3-10
	Administrative Setup (2011)	
3	District Sub-district Towns Villages Inhabited Villages Uninhabited Villages Village Panchayat Intermediate Panchayat	11-12
	Demographics (2011)	
4	Population Households Rural/Urban Population Towns and Villages by Population Size Sex Ratio (Total & 0-6 Years) Religious Population Social Population Literacy Rate	13-14
	Electoral Features	
5	Important Dates of Last Elections Held Electors by Gender Service Electors Voters Voters Turnout Polling Stations & Average Number of Electors per Polling Station Electors by Age Group Present Elected Representatives	15-26
	Historical Summary Election Results	
6	Vote Share of Major Parties Winning Margin (Number & Percentage) Polarity of Parties Summary Result of Assembly Segment of Parliamentary Elections 2024, 2019, 2014, 2009, 2004 and 1999 Summary Result of Assembly Elections 2021, 2016, 2011, 2006, 2001, 1996, 1991, 1987, 1982, 1980, 1977, 1970, 1967, 1965, 1960 and 1957	27-51
	Polling Station Level Election Results	
7	Name and Number of Polling Station 2024, 2021, 2019, 2016, 2014 and 2011 Polling Station-wise Electors, Voters & Voters Turnout 2024, 2021, 2019, 2016, 2014 and 2011 Polling Station wise Elections Results 2024, 2021, 2019, 2016, 2014 and 2011	52-178
	Share of Assembly Constituency	
8	Share of Assembly Constituency -(Vidhan Sabha) in State, District and Parliamentary Constituency -(Lok Sabha)	179
	Socio-Economic Amenities (2011)	
9	Access to Administrative Units Agricultural, Manufacturing and Industrial Commodities Demographic Indicators Education Health & Manpower Drinking Water Supply Sanitation Entertainment and Recreations Infrastructure Power Food Allocation Distribution and Marketing of Agriculture Commodities Infrastructure Transport and Road Infrastructure Communication Banking and Financial Services Land Use Irrigation Source	181-195
10	Abbreviation & Sources	197
11	Disclaimer	199

Location & Political Map



Administrative Setup

List of Village Panchayat & Intermediate Panchayat (Block) Name - 2011

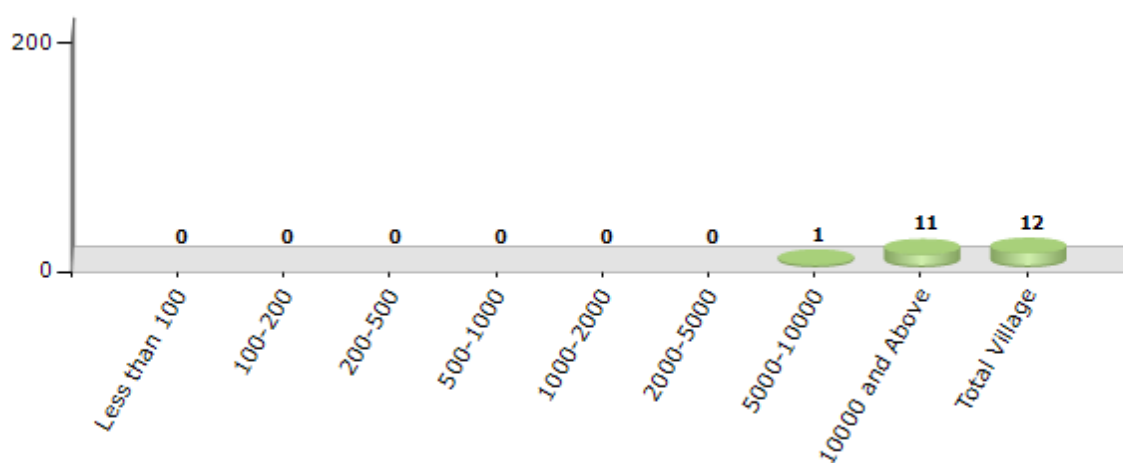
Village Name	Village Panchayat Name	Intermediate Panchayat Name
Ambalapara - I	Ambalapara	Ottappalam
Ambalapara - II	Ambalapara	Ottappalam
Kadampazhipuram-I	Kadampazhipuram	Sreekrishnapuram
Kadampazhipuram-II	Kadampazhipuram	Sreekrishnapuram
Karimpuzha-I	Karimpuzha	Sreekrishnapuram
Karimpuzha-II	Karimpuzha	Sreekrishnapuram
Lakkidi-Perur- I	Lakkidi-Perur	Ottappalam
Lakkidi-Perur- II	Lakkidi-Perur, Mannur, Mankara	Ottappalam
Sreekrishnapuram -I	Sreekrishnapuram	Sreekrishnapuram
Sreekrishnapuram -II	Sreekrishnapuram, Pookkottukavu	Sreekrishnapuram
Thachanattukara-I	Thachanattukara	Mannarkad
Thachanattukara-II	Thachanattukara	Mannarkad

Demographics

Number of Villages by Population Size - 2011

Less than 100	100-200	200-500	500-1000	1000-2000	2000-5000	5000-10000	10000 and Above	Total Village
0	0	0	0	0	0	1	11	12

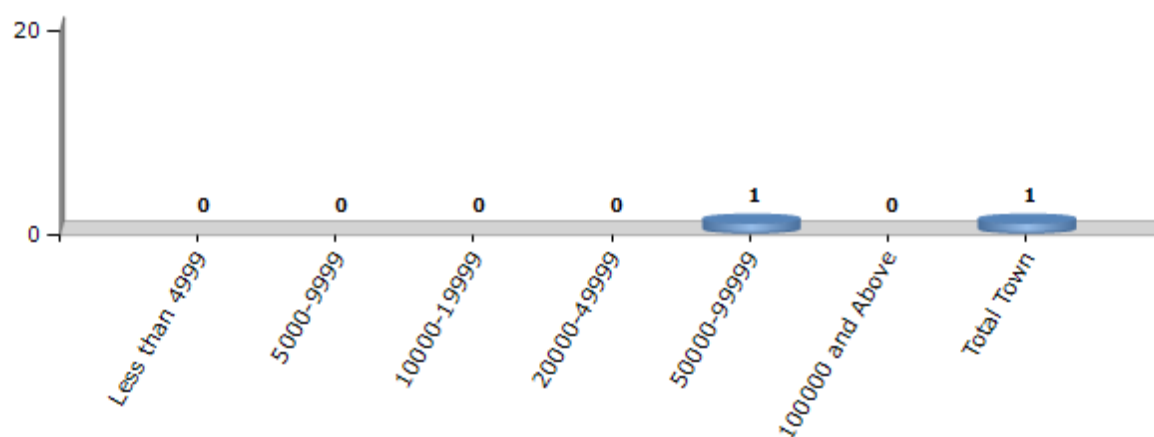
Number of Villages by Population Size - 2011



Number of Towns by Population Size - 2011

Less than 4999	5000-9999	10000-19999	20000-49999	50000-99999	100000 and Above	Total Town
0	0	0	0	1	0	1

Number of Towns by Population Size - 2011



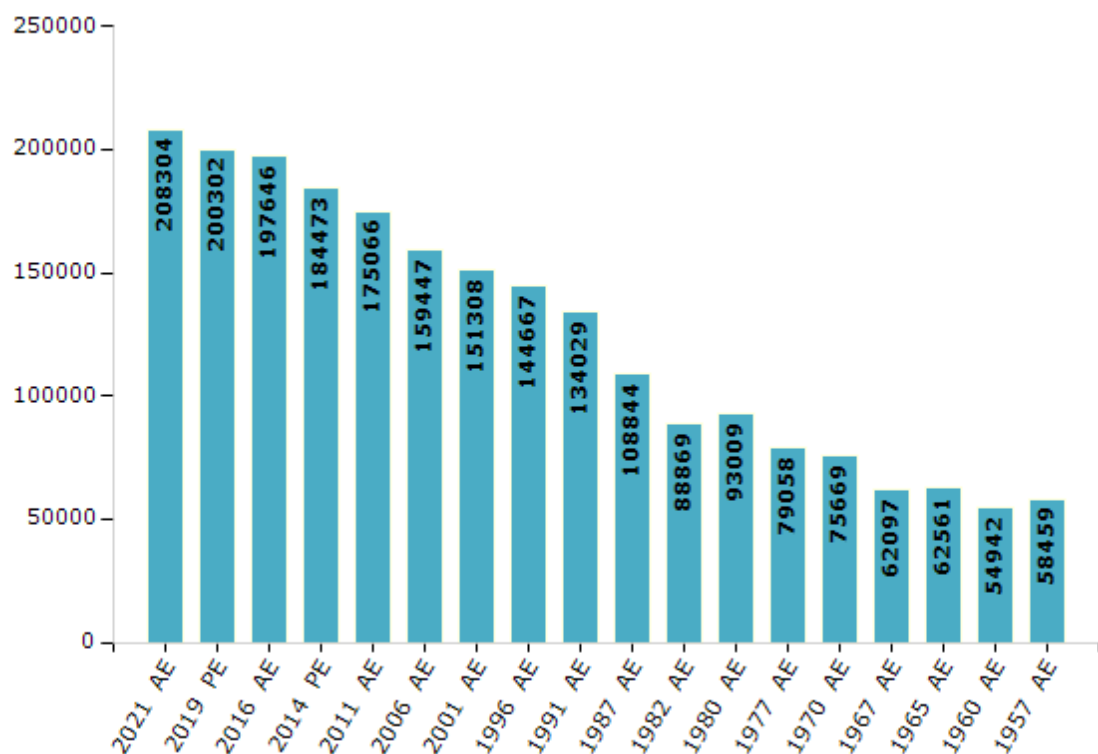
Electoral Features

Electors by Male & Female

Year	Male	Female	Others	Total
2021 AE	100429	107871	4	208304
2019 PE	96811	103491	0	200302
2016 AE	94505	103141	0	197646
2014 PE	88280	96193	0	184473
2011 AE	82923	92143	0	175066
2009 PE	-	-	-	-
2006 AE	74721	84726	-	159447
2004 PE	-	-	-	-
2001 AE	70524	80784	-	151308
1999 PE	-	-	-	-
1996 AE	67480	77187	-	144667

Year	Male	Female	Others	Total
1991 AE	63496	70533	-	134029
1987 AE	48580	60264	-	108844
1982 AE	40134	48735	-	88869
1980 AE	43534	49475	-	93009
1977 AE	36825	42233	-	79058
1970 AE	35426	40243	-	75669
1967 AE	-	-	-	62097
1965 AE	-	-	-	62561
1960 AE	-	-	-	54942
1957 AE	-	-	-	58459

Number of Electors



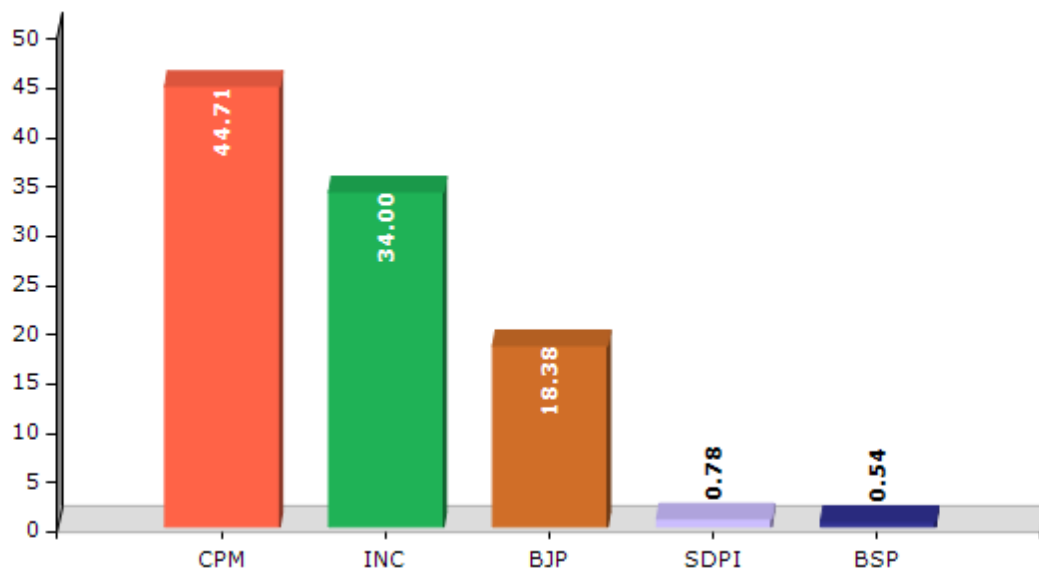
Note : AE : Assembly Election, PE : Assembly Segment of Parliamentary Election

Historical Summary Election Results

Summary Result of Assembly Election - 2016

Candidate Name	Party	Votes	Votes %
P Unni	CPM	67161	44.71
Adv.Shanimol Osman	INC	51073	34
P Venugopalan	BJP	27605	18.38
A A Sulfikar	SDPI	1166	0.78
K T Padmini	BSP	811	0.54
S R Prakash	IND	805	0.54
M S Suneesh	SHS	399	0.27
Suresh Velayudhan	IND	180	0.12
	NOTA	1012	0.67

Votes Percentage of Top Parties - 2016



Polling Station Level Election Results

Number and Name of Polling Stations (PS) (2021)

Number of Polling Stations	Name of Polling Stations	Number of Polling Stations	Name of Polling Stations
1	Aided Lower Primary School, Attassery (North Side)	17A	Aided Upper Primary School, Karimpuzha
1A	Aided Lower Primary School, Attassery (North Side)	18	Aided Upper Primary School, Pombra (West Side)
2	Aided Lower Primary School, Attassery (South Side)	18A	Aided Upper Primary School, Pombra (West Side)
2A	Aided Lower Primary School, Attassery (South Side)	19	Aided Upper Primary School, Pombra (East Side)
3	Aided Mappilai Lower Primary School Karippamanna, Attassery (East Side)	20	Aided Mappilala Lower Primary School, Pombra, Koottilakkaduvu
4	Aided Mappilai Lower Primary School Karippamanna, Attassery (West Side)	21	Aided Upper Primary School, Pombra (South Side)
5	Aided Mappilai Lower Primary School Plakkootam, Kulikkiliyad (East Side)	21A	Aided Upper Primary School, Pombra (South Side)
6	Aided Mappilai Lower Primary School Plakkootam, Kulikkiliyad (West Side)	22	Govt. Lower Primary School, Ellampullassery (South Side)
7	Saraswathy Vilasam Aided Upper Primary School, Kulikkiliyad (East Side)	23	Govt. Lower Primary School, Ellampullassery (East Side)
8	Saraswathy Vilasam Aided Upper Primary School, Kulikkiliyad (South Side)	24	Govt. Lower Primary School, Elampulassery (West Side)
9	Saraswathy Vilasam Aided Upper Primary School, Kulikkiliyad (North Side)	24A	Govt. Lower Primary School, Elampulassery (West Side)
10	Govt. Lower Primary School, Kulikkiliyad	25	Karunakara AUPS, Elampulassery (South Side)
11	Govt. Lower Primary School, Kulikkiliyad (South Side)	26	Karunakara AUPS, Elampulassery (North Side)
12	Karimpuzha Higher Secondary School, Thottara (South Side)	26A	Karunakara AUPS, Elampulassery (North Side)
12A	Karimpuzha Higher Secondary School, Thottara (South Side)	27	Govt. Lower Primary School, Vakadapuram
13	Karimpuzha Higher Secondary School, Thottara (North Side)	28	Govt. Lower Primary School, Vakadapuram (New Building)
13A	Karimpuzha Higher Secondary School, Thottara (North Side)	29	Aided Lower Primary School, Valambilimangalam (North Side)
14	Karimpuzha Aided Mappilai Lower Primary School, Thottara (North Side)	29A	Aided Lower Primary School, Valambilimangalam (North Side)
15	Karimpuzha Aided Mappilai Lower Primary School, Thottara (South Side)	30	Aided Lower Primary School, Valambilimangalam (South Side)
16	Karimpuzha Aided Mappilai Lower Primary School, Thottara (East Side)	30A	Aided Lower Primary School, Valambilimangalam (South Side)
17	Aided Upper Primary School, Karimpuzha	31	Aided Lower Primary School, Perumangode

Contd....

Polling Station Level Election Results

Polling Station-wise Votes Secured by Overall Top Five Parties in Ottappalam Assembly in Assembly Election (AE) under Palakkad Parliamentary Constituency in Kerala (2021)

Number of Polling Station	Winner - Adv. K. Premkumar (CPI(M))	Runner-up - Doctor P. Sarin (INC)	3rd - P. Venugopalan (BJP)	4th - P.P. Sivan (BSP)	5th - ()	NOTA	Other	Total Votes Secured
27	272	269	84	5		6	0	636
28	268	268	74	1		2	0	613
29	255	144	75	1		1	0	476
29A	277	188	42	1		1	0	509
30	184	195	63	1		7	0	450
30A	258	180	52	0		2	0	492
31	171	158	74	1		0	0	404
31A	218	169	87	0		2	0	476
32	241	150	81	4		2	0	478
32A	304	162	65	2		1	0	534
33	232	147	72	2		3	0	456
33A	364	124	39	0		3	0	530
34	307	196	41	1		1	0	546
35	212	220	71	0		4	0	507
36	247	159	36	2		2	0	446
36A	231	151	58	4		1	0	445
37	210	184	44	2		1	0	441
37A	244	176	59	1		4	0	484
38	195	131	87	5		4	0	422
38A	175	167	73	0		4	0	419
39	274	222	49	1		3	0	549
40	259	273	60	1		3	0	596
41	287	93	46	0		3	0	429
42	163	147	45	0		2	0	357
42A	178	153	61	0		1	0	393
43	249	149	42	0		0	0	440
43A	207	190	52	0		4	0	453
44	254	297	78	1		3	0	633
45	175	274	132	3		7	0	591
46	186	121	63	1		4	0	375
46A	212	151	52	3		1	0	419
47	199	200	66	2		3	0	470
47A	214	226	62	0		6	0	508
48	166	192	54	1		3	0	416
48A	278	187	70	2		7	0	544

Contd....

Polling Station Level Election Results

Winner, Runner-up and 3rd Party Position & Winning Margin According to Polling Stations in Ottappalam Assembly in Assembly Election (AE) under Palakkad Parliamentary Constituency in Kerala (2021)

Polling Station Number	Winner Party	Winner Votes (%)	Runner-up Party	Runner-up Votes (%)	Winning Margin Votes (%)	Third Party	Third Party Votes (%)	Other Votes (%)
49	CPI(M)	291 (56.18)	INC	142 (27.41)	149 (28.77)	BJP	75 (14.48)	10 (1.93)
49A	INC	285 (52.97)	CPI(M)	142 (26.39)	143 (26.58)	BJP	104 (19.33)	7 (1.3)
50	INC	278 (45.35)	CPI(M)	243 (39.64)	35 (5.71)	BJP	82 (13.38)	10 (1.63)
51	INC	218 (47.81)	CPI(M)	163 (35.75)	55 (12.06)	BJP	72 (15.79)	3 (0.66)
52	CPI(M)	330 (45.33)	INC	273 (37.5)	57 (7.83)	BJP	120 (16.48)	5 (0.69)
53	CPI(M)	285 (51.35)	INC	186 (33.51)	99 (17.84)	BJP	74 (13.33)	10 (1.8)
54	INC	188 (45.52)	CPI(M)	172 (41.65)	16 (3.87)	BJP	47 (11.38)	6 (1.45)
54A	CPI(M)	218 (50.58)	INC	166 (38.52)	52 (12.06)	BJP	33 (7.66)	14 (3.25)
55	CPI(M)	240 (56.34)	INC	125 (29.34)	115 (27)	BJP	55 (12.91)	6 (1.41)
55A	CPI(M)	295 (59.12)	INC	155 (31.06)	140 (28.06)	BJP	42 (8.42)	7 (1.4)
56	CPI(M)	217 (47.9)	INC	202 (44.59)	15 (3.31)	BJP	32 (7.06)	2 (0.44)
57	INC	297 (48.85)	CPI(M)	266 (43.75)	31 (5.1)	BJP	42 (6.91)	3 (0.49)
58	CPI(M)	387 (58.99)	INC	219 (33.38)	168 (25.61)	BJP	45 (6.86)	5 (0.76)
59	CPI(M)	162 (45.25)	INC	138 (38.55)	24 (6.7)	BJP	55 (15.36)	3 (0.84)
59A	CPI(M)	202 (49.39)	BJP	102 (24.94)	100 (24.45)	INC	95 (23.23)	10 (2.44)
60	CPI(M)	278 (64.65)	INC	104 (24.19)	174 (40.46)	BJP	45 (10.47)	3 (0.7)
60A	CPI(M)	276 (60.39)	INC	135 (29.54)	141 (30.85)	BJP	43 (9.41)	3 (0.66)
61	CPI(M)	251 (57.05)	INC	126 (28.64)	125 (28.41)	BJP	61 (13.86)	2 (0.45)
61A	CPI(M)	230 (51.34)	INC	159 (35.49)	71 (15.85)	BJP	55 (12.28)	4 (0.89)
62	CPI(M)	335 (48.76)	INC	276 (40.17)	59 (8.59)	BJP	62 (9.02)	14 (2.04)
63	INC	287 (40.54)	CPI(M)	274 (38.7)	13 (1.84)	BJP	126 (17.8)	21 (2.97)
64	CPI(M)	257 (52.66)	INC	189 (38.73)	68 (13.93)	BJP	40 (8.2)	2 (0.41)
64A	CPI(M)	291 (51.14)	INC	184 (32.34)	107 (18.8)	BJP	89 (15.64)	5 (0.88)
65	INC	206 (42.74)	CPI(M)	170 (35.27)	36 (7.47)	BJP	102 (21.16)	4 (0.83)
65A	INC	266 (50.09)	CPI(M)	211 (39.74)	55 (10.35)	BJP	48 (9.04)	6 (1.13)
66	INC	287 (51.43)	CPI(M)	194 (34.77)	93 (16.66)	BJP	70 (12.54)	7 (1.25)
67	INC	252 (44.44)	CPI(M)	235 (41.45)	17 (2.99)	BJP	76 (13.4)	4 (0.71)
68	CPI(M)	301 (54.33)	INC	212 (38.27)	89 (16.06)	BJP	35 (6.32)	6 (1.08)
69	CPI(M)	267 (50.86)	INC	204 (38.86)	63 (12)	BJP	50 (9.52)	4 (0.76)
70	INC	358 (57.1)	CPI(M)	186 (29.67)	172 (27.43)	BJP	77 (12.28)	6 (0.96)
71	CPI(M)	290 (48.99)	INC	245 (41.39)	45 (7.6)	BJP	54 (9.12)	3 (0.51)
72	CPI(M)	280 (57.61)	INC	134 (27.57)	146 (30.04)	BJP	68 (13.99)	4 (0.82)
72A	CPI(M)	253 (49.22)	INC	154 (29.96)	99 (19.26)	BJP	105 (20.43)	2 (0.39)
73	CPI(M)	323 (52.27)	INC	207 (33.5)	116 (18.77)	BJP	80 (12.94)	8 (1.29)
74	INC	301 (48.55)	CPI(M)	265 (42.74)	36 (5.81)	BJP	51 (8.23)	3 (0.48)

Contd....

Socio-Economic Amenities - Rural

Access to Education Facilities

Particulars	Number of Villages (% of Population)				
	Available	Not Available	If Not Available (Distance of Nearest Facility)		
			A	B	C
Govt. Primary School	11 (92)	1 (8)	0 (0)	0 (0)	0 (0)
Private Primary School	11 (93)	1 (7)	0 (0)	0 (0)	0 (0)
Govt. Middle School	9 (74)	3 (26)	0 (0)	0 (0)	0 (0)
Private Middle School	7 (65)	5 (35)	0 (0)	0 (0)	0 (0)
Govt. Secondary School	7 (61)	5 (39)	1 (7)	0 (0)	0 (0)
Private Secondary School	6 (55)	6 (45)	0 (0)	0 (0)	0 (0)
Govt. Senior Secondary School	4 (40)	8 (60)	0 (0)	5 (35)	0 (0)
Private Senior Secondary School	4 (41)	8 (59)	0 (0)	1 (8)	0 (0)
Govt. Arts and Science Degree College	0 (0)	12 (100)	1 (8)	1 (10)	5 (42)
Private Arts and Science Degree College	2 (18)	10 (82)	1 (8)	1 (7)	1 (7)
Govt. Engineering College	1 (8)	11 (92)	1 (8)	2 (14)	4 (32)
Private Engineering College	1 (7)	11 (93)	0 (0)	2 (20)	1 (10)
Govt. Medicine College	0 (0)	12 (100)	0 (0)	0 (0)	5 (39)
Private Medicine College	0 (0)	12 (100)	0 (0)	0 (0)	7 (61)
Govt. Management Institute	0 (0)	12 (100)	0 (0)	0 (0)	3 (23)
Private Management Institute	0 (0)	12 (100)	0 (0)	0 (0)	9 (77)
Govt. Polytechnic	0 (0)	12 (100)	0 (0)	1 (7)	10 (83)
Private Polytechnic	0 (0)	12 (100)	0 (0)	0 (0)	1 (10)
Govt. Vocational Training School/ITI	0 (0)	12 (100)	1 (8)	0 (0)	6 (53)
Private Vocational Training School/ITI	1 (10)	11 (90)	0 (0)	3 (24)	1 (4)
Govt. Non Formal Training Centre	0 (0)	12 (100)	2 (16)	3 (23)	1 (10)
Private Non Formal Training Centre	0 (0)	12 (100)	1 (7)	4 (34)	1 (10)
Govt. School For Disabled	0 (0)	12 (100)	0 (0)	4 (32)	7 (58)
Private School For Disabled	1 (10)	11 (90)	0 (0)	0 (0)	0 (0)
Government Others	0 (0)	12 (100)	0 (0)	0 (0)	4 (34)
Private Others	2 (20)	10 (80)	0 (0)	3 (22)	3 (24)

Note : Distance A : Less than 5 km; B : Between 5-10 km; C : 10+ km.; Source : Data Analysis is based on 2011 Census.

DISCLAIMER

The Terms of Use and Disclaimer of Datanet India Private Limited (hereinafter referred to as "Datanet") for use of this analysis report of **Ottappalam Assembly Constituency (Ottappalam Vidhan Sabha)** :-

1. **Assembly Factbook™** is a Registered Trade Mark owned by Datanet.
2. All the maps are sketched and graphical representation only and have not been drawn to the scale and also not to represent the actual geographical area or boundary of the unit.
3. The data for the aforesaid analysis is based on authentic sources and has been culled from the various publications of Census, CSO and NSSO for district and block level data, various central and state government departments, Central & State Elections Commissions and the concerned Returning Officers' releases, Electoral Rolls, Election results and allied publications, internal assessment, surveys, estimates and analysis. Therefore, certain adjustment of data at micro level may have been done to arrive closer to the macro data.
4. Data have been provided on an "As Is" and "As AVAILABLE" basis
5. The colours shown in the maps or diagram and charts of a particular party, alliance or AC are indicative and do not represent them.
6. This publication which includes maps, sheets, graphs and data would be the property under copyright of Datanet only. The user may use these for its internal study, analysis and research purposes. It's public display, re-selling or any commercial uses by the user are not allowed.
7. Datanet has taken due care and caution in compilation and processing of data and allied information, but does not guarantee the accuracy, adequacy or completeness of any information/analysis and will be not responsible for any errors or omissions or for the results obtained from the use of such information/analysis.
8. All the contents for the publication have been culled from various authentic sources and Datanet reasonably believes such sources to be reliable, but does not make any representations, express or implied as to the accuracy or fitness of use of such information. The information or contents of the information/analysis do not constitute advice and should not be relied upon in making (or refraining from making) any decision. Any reliance placed upon the information provided by Datanet is the sole responsibility and strictly at the user's risk.
9. In no event will Datanet be liable for any damages (including, without limitation, damages for loss of business projects, or loss of profits) arising in contract, tort or otherwise from the use of or inability to use any of its contents, or from any action taken (or refrained from being taken) as a result of using the analysis or any of its contents. Datanet its directors, owners, editors, officials, employees, distributor and agents or any associate will not be liable for any errors in the information contained or any consequences arising from the use of the contents of the provided information/analysis.
10. If any provision of these terms and conditions is held invalid or illegal or unenforceable for any reason by any court of competent jurisdiction, such provision shall be severed and the remainder of provisions of the terms and conditions shall continue in full force and effect as if the Term of Use had been executed with the invalid, illegal or unenforceable provision eliminated.
11. If there are any discrepancies in the information provided, please bring it to attention of Datanet for suitable rectification measures.

Buy Online This Complete Book At
Datanet India eBooks Store

www.indiastatpublications.com

or go directly at

[http://www.indiastatpublications.com/
Assembly_factbook/Kerala/Palakkad/ Ottappalam](http://www.indiastatpublications.com/Assembly_factbook/Kerala/Palakkad/Ottappalam)

 **i** **india**stat**elections**

