



Kerala

Assembly Factbook™

Palakkad Assembly Constituency

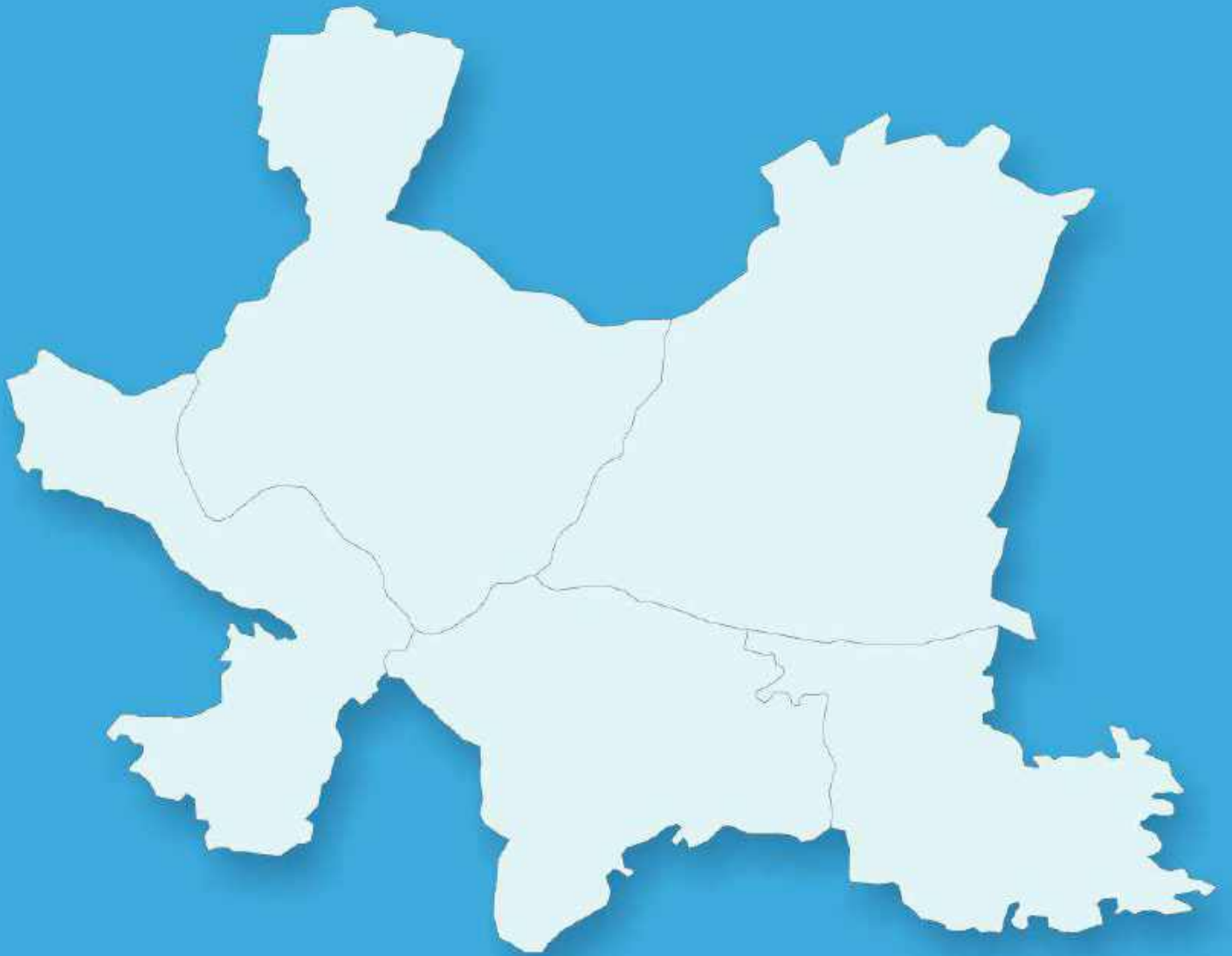


Key Electoral Data of Palakkad
Assembly Constituency (Vidhan Sabha)

Kerala

Assembly Factbook™

Palakkad Assembly Constituency



Palakkad Vidhan Sabha

Editor & Director

Dr. R.K. Thukral

Research Editor

Dr. Shafeeq Rahman

Compiled, Researched and Published by Datanet India Pvt. Ltd.

D-100, 1st Floor,

Okhla Industrial Area, Phase-I,
New Delhi- 110020.

Ph.: 91-11- 43580781-84

Email : support@indiastatpublications.com

Website : www.indiastatelections.com

Online Book Store :

www.indiastatpublications.com

Report No. : AFB/KR-056-0125

ISBN : 978-93-5313-587-4

First Edition : January, 2018

Eighth Updated Edition : January, 2025

Price : Rs.11500/-

US\$ 310

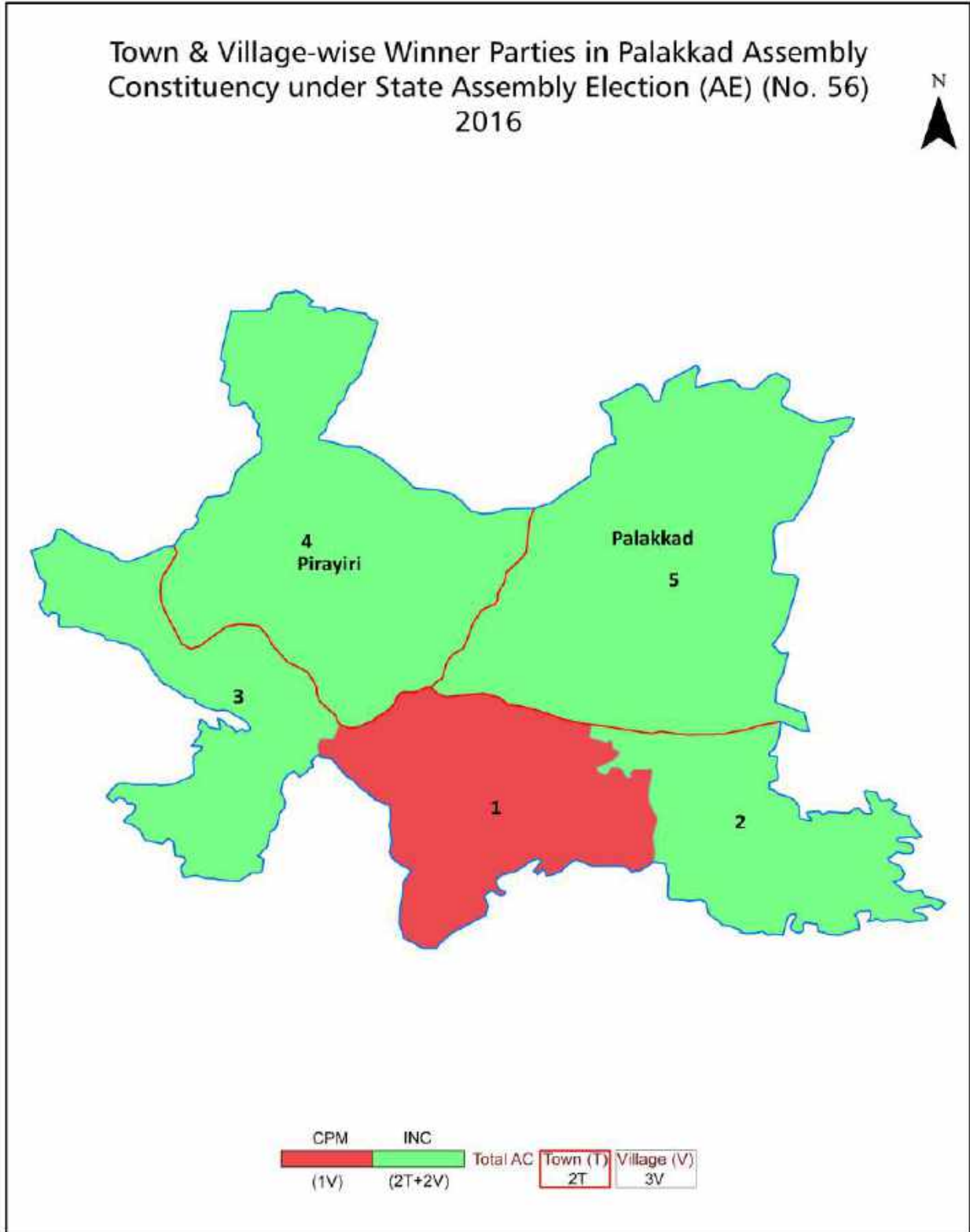
© Datanet India Pvt. Ltd.

All rights reserved. No part of this book may be reproduced, stored in a retrieval system or transmitted in any form or by any means, mechanical photocopying, photographing, scanning, recording or otherwise without the prior written permission of the publisher. Please refer to Disclaimer at page no. 168 for the use of this publication.

Printed in India

No.	Particulars	Page No.
	Introduction	
1	Assembly Constituency - (Vidhan Sabha) at a Glance Features of Assembly as per Delimitation Commission of India (2008)	1-2
	Location and Political Maps	
2	Location Map Boundaries of Assembly Constituency - (Vidhan Sabha) in District Boundaries of Assembly Constituency under Parliamentary Constituency - (Lok Sabha) Town & Village-wise Winner Parties- 2024, 2021, 2019, 2016, 2014 and 2011	3-10
	Administrative Setup (2011)	
3	District Sub-district Towns Villages Inhabited Villages Uninhabited Villages Village Panchayat Intermediate Panchayat	11-12
	Demographics (2011)	
4	Population Households Rural/Urban Population Towns and Villages by Population Size Sex Ratio (Total & 0-6 Years) Religious Population Social Population Literacy Rate	13-14
	Electoral Features	
5	Important Dates of Last Elections Held Electors by Gender Service Electors Voters Voters Turnout Polling Stations & Average Number of Electors per Polling Station Electors by Age Group Present Elected Representatives	15-26
	Historical Summary Election Results	
6	Vote Share of Major Parties Winning Margin (Number & Percentage) Polarity of Parties Summary Result of Assembly Segment of Parliamentary Elections 2024, 2019, 2014 and 2009 Summary Result of Assembly Elections 2021, 2016 and 2011	27-36
	Polling Station Level Election Results	
7	Name and Number of Polling Station 2024, 2021, 2019, 2016, 2014 and 2011 Polling Station-wise Electors, Voters & Voters Turnout 2024, 2021, 2019, 2016, 2014 and 2011 Polling Station wise Elections Results 2024, 2021, 2019, 2016, 2014 and 2011	37-147
	Share of Assembly Constituency	
8	Share of Assembly Constituency - (Vidhan Sabha) in State, District and Parliamentary Constituency - (Lok Sabha)	148
	Socio-Economic Amenities (2011)	
9	Access to Administrative Units Agricultural, Manufacturing and Industrial Commodities Demographic Indicators Education Health & Manpower Drinking Water Supply Sanitation Entertainment and Recreations Infrastructure Power Food Allocation Distribution and Marketing of Agriculture Commodities Infrastructure Transport and Road Infrastructure Communication Banking and Financial Services Land Use Irrigation Source	150-164
10	Abbreviation & Sources	166
11	Disclaimer	168

Location & Political Map



Administrative Setup

List of Village Panchayat & Intermediate Panchayat (Block) Name - 2011

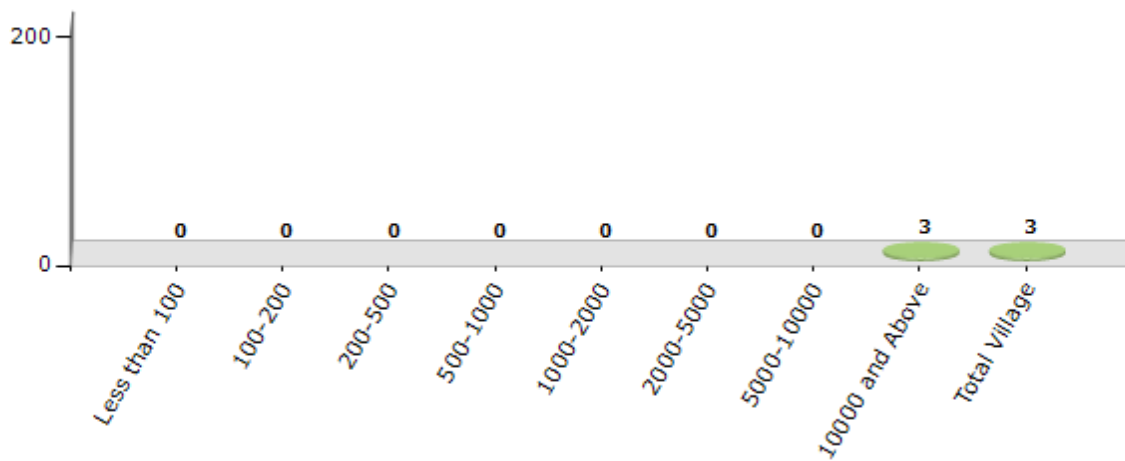
Village Name	Village Panchayat Name	Intermediate Panchayat Name
Kannadi-I	Kannadi	Kuzhalmannam
Kannadi-II	Kannadi, Kodumba	Palakkad
Mathur -II	Mathur, Kuzhalmannam	Kuzhalmannam

Demographics

Number of Villages by Population Size - 2011

Less than 100	100-200	200-500	500-1000	1000-2000	2000-5000	5000-10000	10000 and Above	Total Village
0	0	0	0	0	0	0	3	3

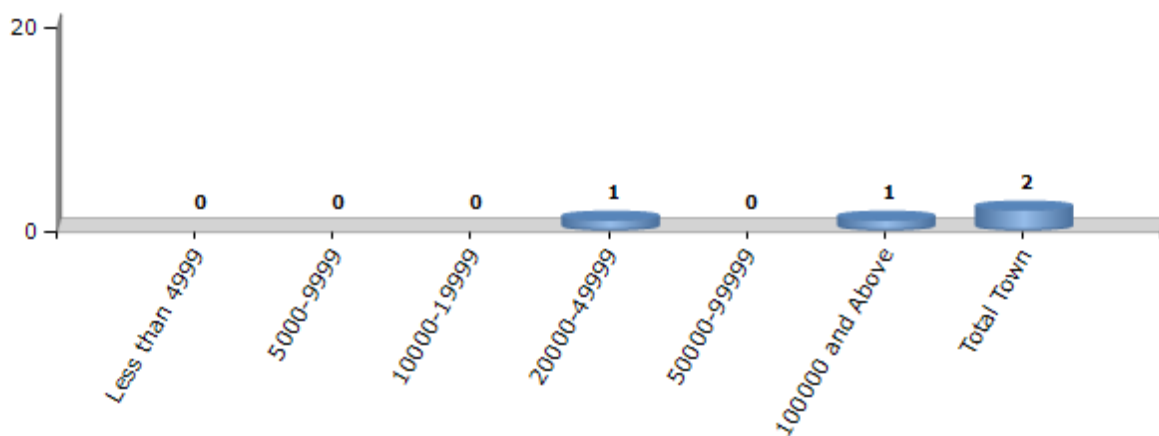
Number of Villages by Population Size - 2011



Number of Towns by Population Size - 2011

Less than 4999	5000-9999	10000-19999	20000-49999	50000-99999	100000 and Above	Total Town
0	0	0	1	0	1	2

Number of Towns by Population Size - 2011

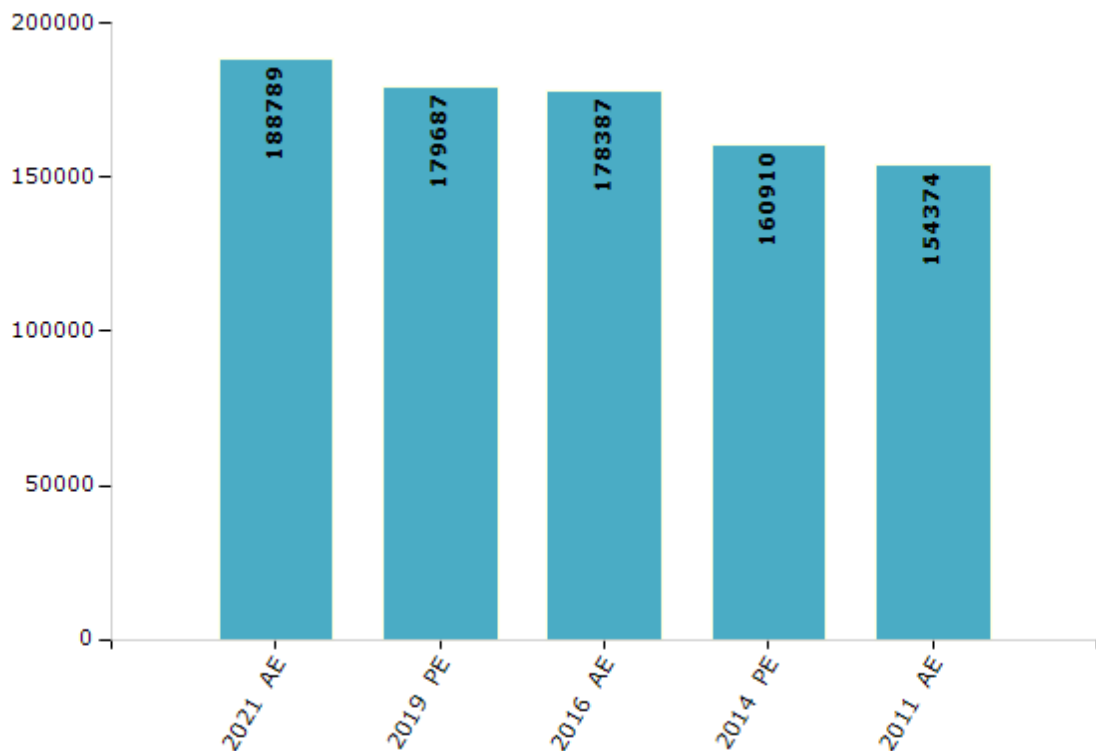


Electoral Features

Electors by Male & Female

Year	Male	Female	Others	Total	Year	Male	Female	Others	Total
2021 AE	91991	96795	3	188789	1991 AE	-	-	-	-
2019 PE	87658	92027	2	179687	1987 AE	-	-	-	-
2016 AE	86606	91781	0	178387	1982 AE	-	-	-	-
2014 PE	78834	82076	0	160910	1980 AE	-	-	-	-
2011 AE	75498	78876	0	154374	1977 AE	-	-	-	-
2009 PE	-	-	-	-	1970 AE	-	-	-	-
2006 AE	-	-	-	-	1967 AE	-	-	-	-
2004 PE	-	-	-	-	1965 AE	-	-	-	-
2001 AE	-	-	-	-	1960 AE	-	-	-	-
1999 PE	-	-	-	-	1957 AE	-	-	-	-
1996 AE	-	-	-	-					

Number of Electors



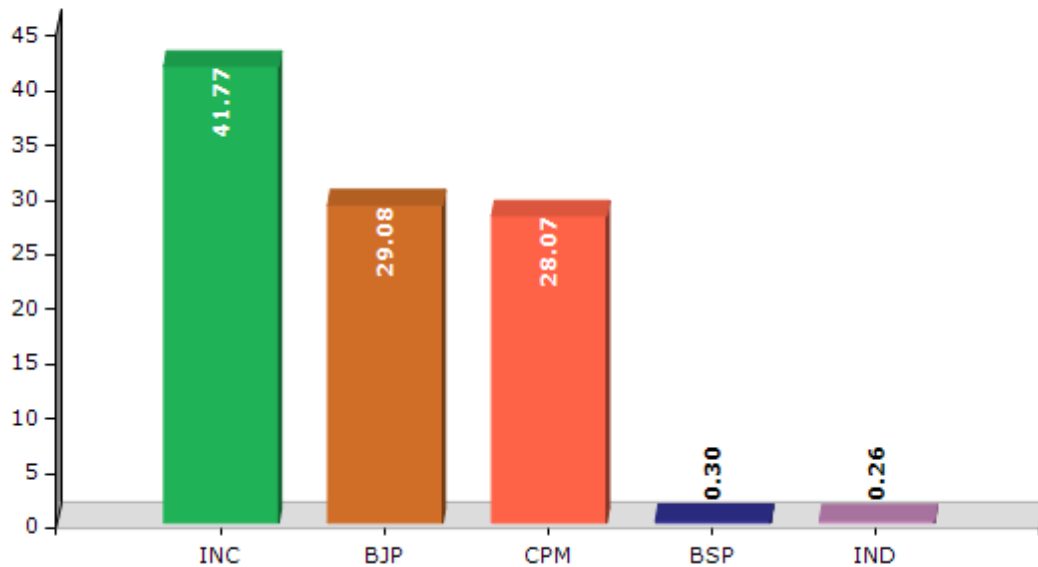
Note : AE : Assembly Election, PE : Assembly Segment of Parliamentary Election

Historical Summary Election Results

Summary Result of Assembly Election - 2016

Candidate Name	Party	Votes	Votes %
Shafi Parambil	INC	57559	41.77
Sobha Surendran	BJP	40076	29.08
N N Krishnadas	CPM	38675	28.07
Hari Arumbil	BSP	411	0.3
Dr. M. N. Anuvarudheen	IND	364	0.26
	NOTA	719	0.52

Votes Percentage of Top Parties - 2016



Polling Station Level Election Results

Number and Name of Polling Stations (PS) (2021)

Number of Polling Stations	Name of Polling Stations	Number of Polling Stations	Name of Polling Stations
1	Aided Upper Primary School Kalpathy (South Side Building - Third Room From East Side)	15	NGO Quarters, Kalleppully (Front Room of Angawadi)
2	Aided Upper Primary School Kalpathy (South Side Building - the Room at the West Adjacent to PS 1)	15A	NGO Quarters, Kalleppully (Front Room of Angawadi)
3	Aided Upper Primary School Kalpathy (West Side of the Assembly Hall)	16	NGO Quarters, Kalleppully (Adjacent Room to Recreation Club)
3A	Aided Upper Primary School Kalpathy (West Side of the Assembly Hall)	17	G.U.P.S, Puthur (North West Building – Third Room On the South)
4	Aided Junior Basic School Kalpathy	18	G.U.P.S, Puthur (Adjacent Room North to PS No 17)
5	Govt. Higher Secondary School Kumarapuram (Main Block Western Corner)	19	G.U.P.S, Puthur (North East Building)
5A	Govt. Higher Secondary School Kumarapuram (Main Block Western Corner)	19A	G.U.P.S, Puthur (North East Building)
6	Govt. Higher Secondary School Kumarapuram (Main Block Eastern Corner)	20	G.U.P.S, Puthur (North Side of Eastern Building)
6A	Govt. Higher Secondary School Kumarapuram (Main Block Eastern Corner)	21	G.U.P.S, Puthur (Room At the East End of the New Block)
7	Aided Lower Primery School Kalpathy (Govindarajapuram)	22	G.U.P.S, Puthur (Room Adjacent to PS No 21 In the New Block)
7A	Aided Lower Primery School Kalpathy (Govindarajapuram)	23	Grama Jana Samooham Kalyanamandapam Sekharipuram
8	Govt. Higher Secondary School Kumarapuram (East End of the North Building)	23A	Grama Jana Samooham Kalyanamandapam Sekharipuram
9	Govt. Women. T.T.I Kumarapuram (North East Building North End Room)	24	Aided L P S Sekharipuram
10	Aided Lower Primery School Lakshmi Narayanapuram (South Side)	24A	Aided L P S Sekharipuram
10A	Aided Lower Primery School Lakshmi Narayanapuram (South Side)	25	Govt. Lower Primary School Ayyapuram
11	Aided Lower Primery School Lakshmi Narayanapuram	25A	Govt. Lower Primary School Ayyapuram
12	Govt. Higher Secondary School Kumarapuram (Room At the West End of the South East Building)	26	Rosy Modern English Medium School Chathapuram
13	C M M Aided J B S Murukani	27	Rosy Modern English Medium School Chathapuram (East Side of PS 19)
13A	C M M Aided J B S Murukani	28	Chembai Memorial Music College Palakkad
14	Cholod Anganwadi	28A	Chembai Memorial Music College Palakkad
14A	Cholod Anganwadi	29	Chembai Memorial Music College Palakkad

Contd....

Polling Station Level Election Results

Polling Station-wise Votes Secured by Overall Top Five Parties in Palakkad Assembly in Assembly Election (AE) under Palakkad Parliamentary Constituency in Kerala (2021)

Number of Polling Station	Winner - Shafi Parambil (INC)	Runner-up - E. Sreedharan (BJP)	3rd - Adv. C.P. Promod (CPI(M))	4th - E.T.K. Valsan (BSP)	5th - Jayaprakash. J (SMFB)	NOTA	Other	Total Votes Secured
25	119	313	56	3	0	2	0	493
25A	77	205	34	0	0	1	2	319
26	267	149	200	0	0	0	0	616
27	316	68	124	0	2	1	0	511
28	270	22	141	0	0	0	0	433
28A	198	146	119	0	2	2	0	467
29	60	240	38	1	1	0	1	341
29A	102	131	94	0	0	0	1	328
30	126	221	99	0	1	1	2	450
30A	257	32	207	0	1	0	0	497
31	298	241	156	3	1	6	0	705
32	189	378	107	1	0	2	5	682
33	135	211	102	1	0	2	0	451
33A	205	11	180	0	2	1	0	399
34	327	42	132	2	0	1	0	504
34A	228	10	197	0	0	1	0	436
35	298	3	239	1	2	0	0	543
35A	237	15	216	0	1	1	0	470
36	58	471	23	2	0	2	1	557
36A	55	427	16	0	0	0	1	499
37	334	38	100	0	2	0	0	474
37A	319	14	81	0	1	2	0	417
38	336	24	115	1	1	0	0	477
38A	117	196	51	2	0	1	0	367
39	196	121	134	0	0	2	0	453
39A	116	219	66	0	1	2	2	406
40	138	198	68	0	0	3	0	407
40A	149	177	48	0	0	0	0	374
41	210	305	97	1	2	3	1	619
41A	110	221	40	0	0	0	1	372
42	181	222	174	2	0	5	1	585
42A	151	172	43	1	0	0	0	367
43	208	118	167	1	0	0	0	494
43A	166	140	97	2	0	1	0	406
44	284	86	231	0	0	0	0	601

Contd....

Polling Station Level Election Results

Winner, Runner-up and 3rd Party Position & Winning Margin According to Polling Stations in Palakkad Assembly in Assembly Election (AE) under Palakkad Parliamentary Constituency in Kerala (2021)

Polling Station Number	Winner Party	Winner Votes (%)	Runner-up Party	Runner-up Votes (%)	Winning Margin Votes (%)	Third Party	Third Party Votes (%)	Other Votes (%)
44A	INC	206 (39.31)	BJP	183 (34.92)	23 (4.39)	CPI(M)	134 (25.57)	1 (0.19)
45	INC	232 (48.43)	BJP	123 (25.68)	109 (22.75)	CPI(M)	121 (25.26)	3 (0.63)
45A	INC	170 (53.8)	CPI(M)	108 (34.18)	62 (19.62)	BJP	36 (11.39)	2 (0.63)
46	BJP	188 (43.52)	INC	174 (40.28)	14 (3.24)	CPI(M)	67 (15.51)	3 (0.69)
46A	INC	195 (54.78)	CPI(M)	88 (24.72)	107 (30.06)	BJP	69 (19.38)	4 (1.12)
47	INC	297 (55.1)	CPI(M)	194 (35.99)	103 (19.11)	BJP	42 (7.79)	6 (1.11)
47A	INC	221 (60.38)	CPI(M)	78 (21.31)	143 (39.07)	BJP	66 (18.03)	1 (0.27)
48	INC	306 (43.16)	BJP	287 (40.48)	19 (2.68)	CPI(M)	100 (14.1)	16 (2.26)
48A	INC	213 (49.42)	CPI(M)	108 (25.06)	105 (24.36)	BJP	103 (23.9)	7 (1.62)
49	BJP	260 (56.16)	INC	141 (30.45)	119 (25.71)	CPI(M)	54 (11.66)	8 (1.73)
49A	BJP	226 (55.94)	INC	121 (29.95)	105 (25.99)	CPI(M)	54 (13.37)	3 (0.74)
50	BJP	368 (65.25)	INC	157 (27.84)	211 (37.41)	CPI(M)	29 (5.14)	10 (1.77)
50A	BJP	246 (75.93)	INC	58 (17.9)	188 (58.03)	CPI(M)	17 (5.25)	3 (0.93)
51	BJP	308 (50.83)	INC	212 (34.98)	96 (15.85)	CPI(M)	82 (13.53)	4 (0.66)
52	BJP	258 (52.98)	INC	188 (38.6)	70 (14.38)	CPI(M)	36 (7.39)	5 (1.03)
52A	INC	191 (49.23)	BJP	122 (31.44)	69 (17.79)	CPI(M)	70 (18.04)	5 (1.29)
53	INC	424 (59.63)	CPI(M)	167 (23.49)	257 (36.14)	BJP	114 (16.03)	6 (0.84)
54	BJP	367 (53.5)	INC	187 (27.26)	180 (26.24)	CPI(M)	128 (18.66)	4 (0.58)
55	BJP	684 (82.71)	INC	122 (14.75)	562 (67.96)	CPI(M)	17 (2.06)	4 (0.48)
56	BJP	545 (89.79)	INC	44 (7.25)	501 (82.54)	CPI(M)	16 (2.64)	2 (0.33)
56A	BJP	336 (88.89)	INC	29 (7.67)	307 (81.22)	CPI(M)	12 (3.17)	1 (0.26)
57	BJP	461 (89.51)	INC	37 (7.18)	424 (82.33)	CPI(M)	15 (2.91)	2 (0.39)
57A	BJP	294 (84.24)	INC	43 (12.32)	251 (71.92)	CPI(M)	12 (3.44)	0 (0)
58	BJP	710 (89.08)	INC	60 (7.53)	650 (81.55)	CPI(M)	23 (2.89)	4 (0.5)
59	BJP	452 (85.28)	INC	56 (10.57)	396 (74.71)	CPI(M)	22 (4.15)	0 (0)
59A	BJP	348 (82.86)	INC	62 (14.76)	286 (68.1)	CPI(M)	8 (1.9)	2 (0.48)
60	INC	161 (45.87)	BJP	160 (45.58)	1 (0.29)	CPI(M)	29 (8.26)	1 (0.28)
61	BJP	294 (60.87)	INC	147 (30.43)	147 (30.44)	CPI(M)	40 (8.28)	2 (0.41)
61A	BJP	209 (57.89)	INC	126 (34.9)	83 (22.99)	CPI(M)	23 (6.37)	3 (0.83)
62	BJP	399 (61.57)	INC	145 (22.38)	254 (39.19)	CPI(M)	96 (14.81)	8 (1.23)
63	BJP	413 (75.23)	INC	81 (14.75)	332 (60.48)	CPI(M)	46 (8.38)	9 (1.64)
63A	BJP	341 (88.11)	INC	28 (7.24)	313 (80.87)	CPI(M)	18 (4.65)	0 (0)
64	BJP	237 (43.89)	INC	232 (42.96)	5 (0.93)	CPI(M)	68 (12.59)	3 (0.56)
64A	BJP	283 (63.74)	INC	101 (22.75)	182 (40.99)	CPI(M)	56 (12.61)	4 (0.9)
65	BJP	526 (75.36)	INC	83 (11.89)	443 (63.47)	CPI(M)	75 (10.74)	14 (2.01)

Contd....

Socio-Economic Amenities - Rural

Access to Education Facilities

Particulars	Number of Villages (% of Population)				
	Available	Not Available	If Not Available (Distance of Nearest Facility)		
			A	B	C
Govt. Primary School	2 (71)	1 (29)	0 (0)	0 (0)	0 (0)
Private Primary School	1 (29)	2 (71)	0 (0)	0 (0)	0 (0)
Govt. Middle School	2 (71)	1 (29)	0 (0)	0 (0)	0 (0)
Private Middle School	1 (29)	2 (71)	0 (0)	0 (0)	0 (0)
Govt. Secondary School	1 (40)	2 (60)	1 (31)	0 (0)	0 (0)
Private Secondary School	1 (29)	2 (71)	0 (0)	0 (0)	0 (0)
Govt. Senior Secondary School	1 (40)	2 (60)	1 (31)	0 (0)	0 (0)
Private Senior Secondary School	1 (29)	2 (71)	0 (0)	0 (0)	0 (0)
Govt. Arts and Science Degree College	0 (0)	3 (100)	0 (0)	3 (100)	0 (0)
Private Arts and Science Degree College	0 (0)	3 (100)	0 (0)	0 (0)	0 (0)
Govt. Engineering College	0 (0)	3 (100)	0 (0)	1 (40)	1 (31)
Private Engineering College	0 (0)	3 (100)	0 (0)	1 (29)	0 (0)
Govt. Medicine College	0 (0)	3 (100)	0 (0)	0 (0)	0 (0)
Private Medicine College	0 (0)	3 (100)	0 (0)	0 (0)	3 (100)
Govt. Management Institute	0 (0)	3 (100)	0 (0)	0 (0)	0 (0)
Private Management Institute	0 (0)	3 (100)	0 (0)	1 (29)	2 (71)
Govt. Polytechnic	0 (0)	3 (100)	0 (0)	2 (69)	1 (31)
Private Polytechnic	0 (0)	3 (100)	0 (0)	0 (0)	0 (0)
Govt. Vocational Training School/ITI	0 (0)	3 (100)	1 (31)	2 (69)	0 (0)
Private Vocational Training School/ITI	0 (0)	3 (100)	0 (0)	0 (0)	0 (0)
Govt. Non Formal Training Centre	0 (0)	3 (100)	1 (40)	1 (29)	0 (0)
Private Non Formal Training Centre	0 (0)	3 (100)	0 (0)	1 (31)	0 (0)
Govt. School For Disabled	0 (0)	3 (100)	0 (0)	1 (31)	0 (0)
Private School For Disabled	0 (0)	3 (100)	1 (29)	0 (0)	1 (40)
Government Others	0 (0)	3 (100)	0 (0)	0 (0)	3 (100)
Private Others	0 (0)	3 (100)	0 (0)	0 (0)	0 (0)

Note : Distance A : Less than 5 km; B : Between 5-10 km; C : 10+ km.; Source : Data Analysis is based on 2011 Census.

DISCLAIMER

The Terms of Use and Disclaimer of Datanet India Private Limited (hereinafter referred to as "Datanet") for use of this analysis report of **Palakkad Assembly Constituency (Palakkad Vidhan Sabha)** :-

1. **Assembly Factbook™** is a Registered Trade Mark owned by Datanet.
2. All the maps are sketched and graphical representation only and have not been drawn to the scale and also not to represent the actual geographical area or boundary of the unit.
3. The data for the aforesaid analysis is based on authentic sources and has been culled from the various publications of Census, CSO and NSSO for district and block level data, various central and state government departments, Central & State Elections Commissions and the concerned Returning Officers' releases, Electoral Rolls, Election results and allied publications, internal assessment, surveys, estimates and analysis. Therefore, certain adjustment of data at micro level may have been done to arrive closer to the macro data.
4. Data have been provided on an "As Is" and "As AVAILABLE" basis
5. The colours shown in the maps or diagram and charts of a particular party, alliance or AC are indicative and do not represent them.
6. This publication which includes maps, sheets, graphs and data would be the property under copyright of Datanet only. The user may use these for its internal study, analysis and research purposes. It's public display, re-selling or any commercial uses by the user are not allowed.
7. Datanet has taken due care and caution in compilation and processing of data and allied information, but does not guarantee the accuracy, adequacy or completeness of any information/analysis and will be not responsible for any errors or omissions or for the results obtained from the use of such information/analysis.
8. All the contents for the publication have been culled from various authentic sources and Datanet reasonably believes such sources to be reliable, but does not make any representations, express or implied as to the accuracy or fitness of use of such information. The information or contents of the information/analysis do not constitute advice and should not be relied upon in making (or refraining from making) any decision. Any reliance placed upon the information provided by Datanet is the sole responsibility and strictly at the user's risk.
9. In no event will Datanet be liable for any damages (including, without limitation, damages for loss of business projects, or loss of profits) arising in contract, tort or otherwise from the use of or inability to use any of its contents, or from any action taken (or refrained from being taken) as a result of using the analysis or any of its contents. Datanet its directors, owners, editors, officials, employees, distributor and agents or any associate will not be liable for any errors in the information contained or any consequences arising from the use of the contents of the provided information/analysis.
10. If any provision of these terms and conditions is held invalid or illegal or unenforceable for any reason by any court of competent jurisdiction, such provision shall be severed and the remainder of provisions of the terms and conditions shall continue in full force and effect as if the Term of Use had been executed with the invalid, illegal or unenforceable provision eliminated.
11. If there are any discrepancies in the information provided, please bring it to attention of Datanet for suitable rectification measures.

Buy Online This Complete Book At
Datanet India eBooks Store

www.indiastatpublications.com

or go directly at

[http://www.indiastatpublications.com/
Assembly_factbook/Kerala/Palakkad/ Palakkad](http://www.indiastatpublications.com/Assembly_factbook/Kerala/Palakkad/Palakkad)

  **india**stat**elections**

