



Kerala

# Assembly Factbook™

Pattambi Assembly Constituency

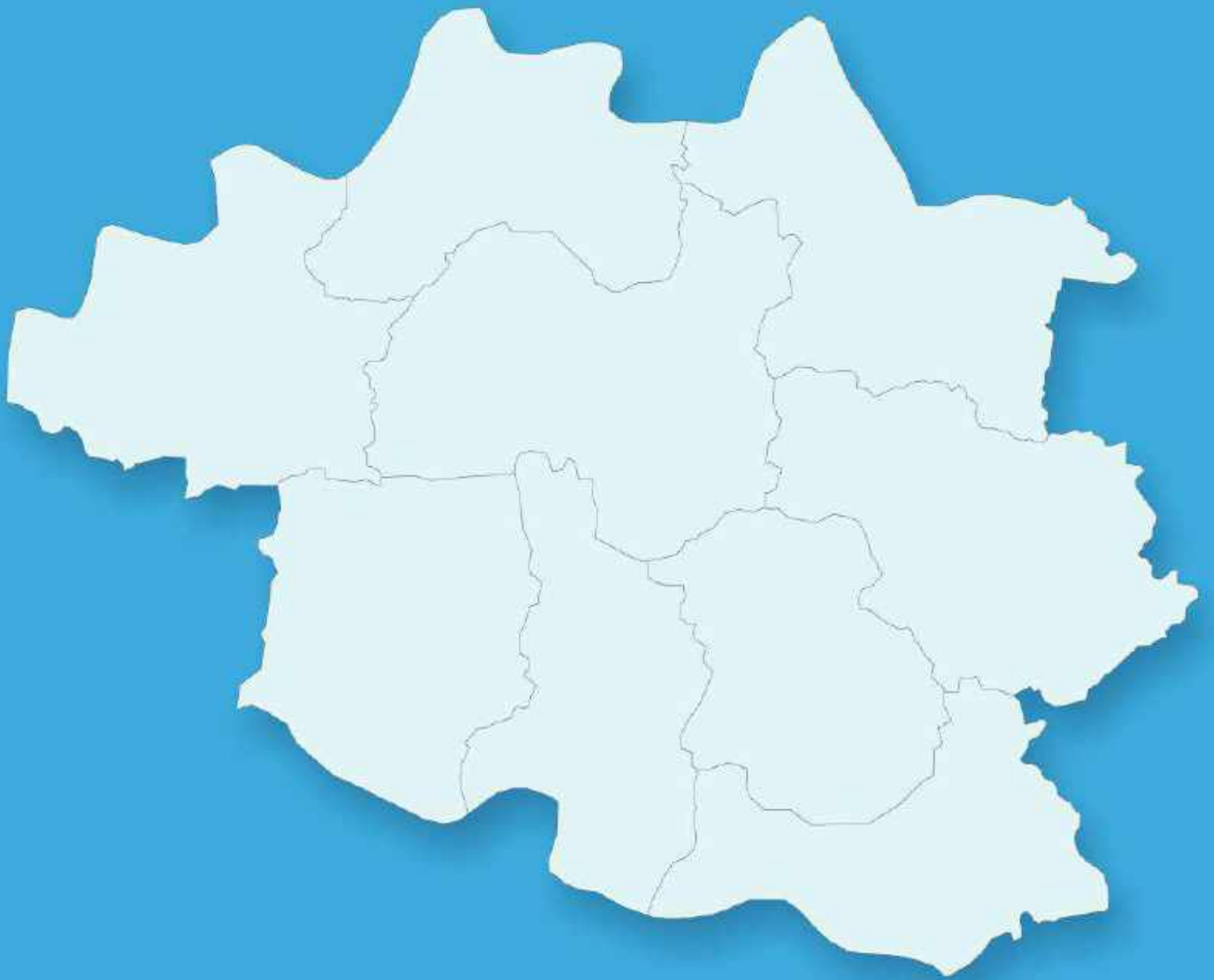


Key Electoral Data of Pattambi  
Assembly Constituency (Vidhan Sabha)

Kerala

# Assembly Factbook™

Pattambi Assembly Constituency



Pattambi Vidhan Sabha

## **Editor & Director**

Dr. R.K. Thukral

## **Research Editor**

Dr. Shafeeq Rahman

## **Compiled, Researched and Published by Datanet India Pvt. Ltd.**

D-100, 1st Floor,

Okhla Industrial Area, Phase-I,  
New Delhi- 110020.

Ph.: 91-11- 43580781-84

Email : support@indiastatpublications.com

Website : www.indiastatelections.com

## **Online Book Store :**

www.indiastatpublications.com

**Report No. :** AFB/KR-050-0125

**ISBN :** 978-93-5313-590-4

**First Edition :** January, 2018

**Eighth Updated Edition :** January, 2025

**Price :** Rs.11500/-

US\$ 310

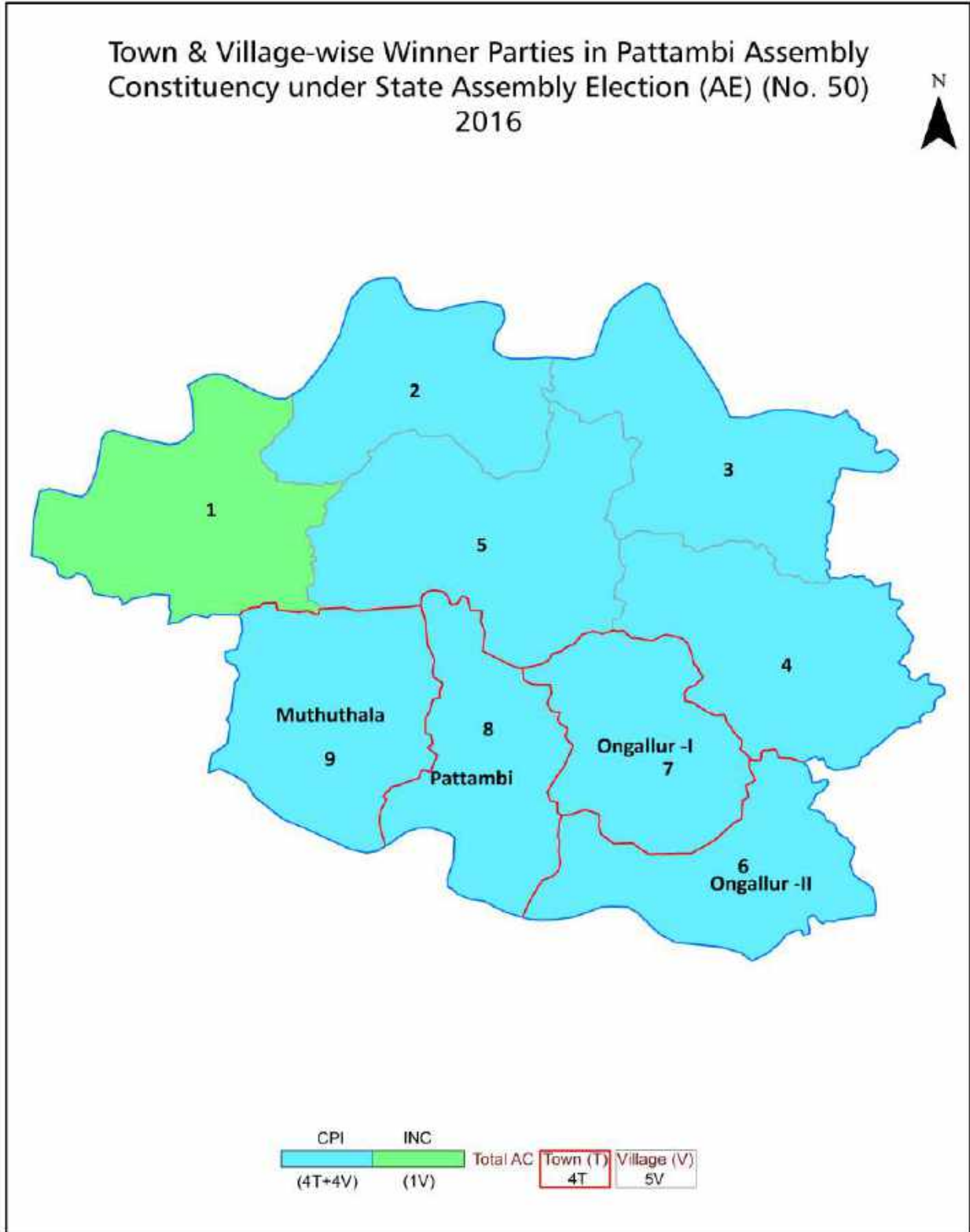
**© Datanet India Pvt. Ltd.**

All rights reserved. No part of this book may be reproduced, stored in a retrieval system or transmitted in any form or by any means, mechanical photocopying, photographing, scanning, recording or otherwise without the prior written permission of the publisher. Please refer to Disclaimer at page no. 180 for the use of this publication.

Printed in India

No.	Particulars	Page No.
	<b>Introduction</b>	
1	Assembly Constituency - (Vidhan Sabha) at a Glance   Features of Assembly as per Delimitation Commission of India (2008)	1-2
	<b>Location and Political Maps</b>	
2	Location Map   Boundaries of Assembly Constituency - (Vidhan Sabha in District   Boundaries of Assembly Constituency under Parliamentary Constituency - (Lok Sabha)   Town & Village-wise Winner Parties- 2024, 2021, 2019, 2016, 2014 and 2011	3-10
	<b>Administrative Setup (2011)</b>	
3	District   Sub-district   Towns   Villages   Inhabited Villages   Uninhabited Villages   Village Panchayat   Intermediate Panchayat	11-12
	<b>Demographics (2011)</b>	
4	Population   Households   Rural/Urban Population   Towns and Villages by Population Size   Sex Ratio (Total & 0-6 Years)   Religious Population   Social Population   Literacy Rate	13-14
	<b>Electoral Features</b>	
5	Important Dates of Last Elections Held   Electors by Gender   Service Electors   Voters   Voters Turnout   Polling Stations & Average Number of Electors per Polling Station   Electors by Age Group   Present Elected Representatives	15-26
	<b>Historical Summary Election Results</b>	
6	Vote Share of Major Parties   Winning Margin (Number & Percentage   Polarity of Parties   Summary Result of Assembly Segment of Parliamentary Elections 2024, 2019, 2014, 2009, 2004 and 1999   Summary Result of Assembly Elections 2021, 2016, 2011, 2006, 2001, 1996, 1991, 1987, 1982, 1980, 1977, 1970, 1967, 1965, 1960 and 1957	27-51
	<b>Polling Station Level Election Results</b>	
7	Name and Number of Polling Station 2024, 2021, 2019, 2016, 2014 and 2011   Polling Station-wise Electors, Voters & Voters Turnout 2024, 2021, 2019, 2016, 2014 and 2011   Polling Station wise Elections Results 2024, 2021, 2019, 2016, 2014 and 2011	52-159
	<b>Share of Assembly Constituency</b>	
8	Share of Assembly Constituency - (Vidhan Sabha) in State, District and Parliamentary Constituency - (Lok Sabha)	160
	<b>Socio-Economic Amenities (2011)</b>	
9	Access to Administrative Units   Agricultural, Manufacturing and Industrial Commodities   Demographic Indicators   Education   Health & Manpower   Drinking Water Supply   Sanitation   Entertainment and Recreations Infrastructure   Power   Food Allocation Distribution and Marketing of Agriculture Commodities Infrastructure   Transport and Road Infrastructure   Communication   Banking and Financial Services   Land Use   Irrigation Source	162-176
10	<b>Abbreviation &amp; Sources</b>	178
11	<b>Disclaimer</b>	180

Location & Political Map



## Administrative Setup

### List of Village Panchayat & Intermediate Panchayat (Block) Name - 2011

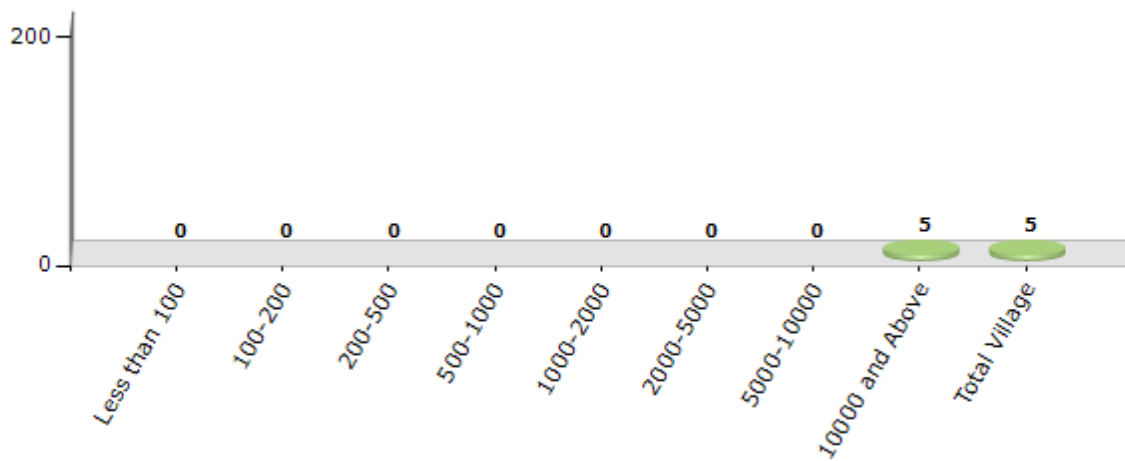
Village Name	Village Panchayat Name	Intermediate Panchayat Name
Koppam	Koppam	Pattambi
Kulukkallur	Kulukkallur	Pattambi
Thiruvegapura	Thiruvegapura	Pattambi
Vallapuzha	Vallapuzha	Pattambi
Vilayur	Vilayur	Pattambi

## Demographics

### Number of Villages by Population Size - 2011

Less than 100	100-200	200-500	500-1000	1000-2000	2000-5000	5000-10000	10000 and Above	Total Village
0	0	0	0	0	0	0	5	5

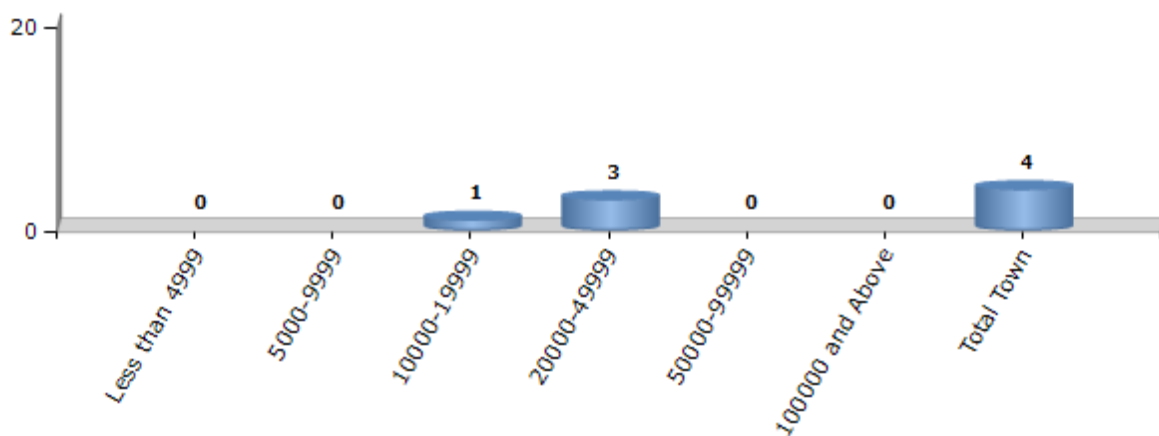
Number of Villages by Population Size - 2011



### Number of Towns by Population Size - 2011

Less than 4999	5000-9999	10000-19999	20000-49999	50000-99999	100000 and Above	Total Town
0	0	1	3	0	0	4

Number of Towns by Population Size - 2011

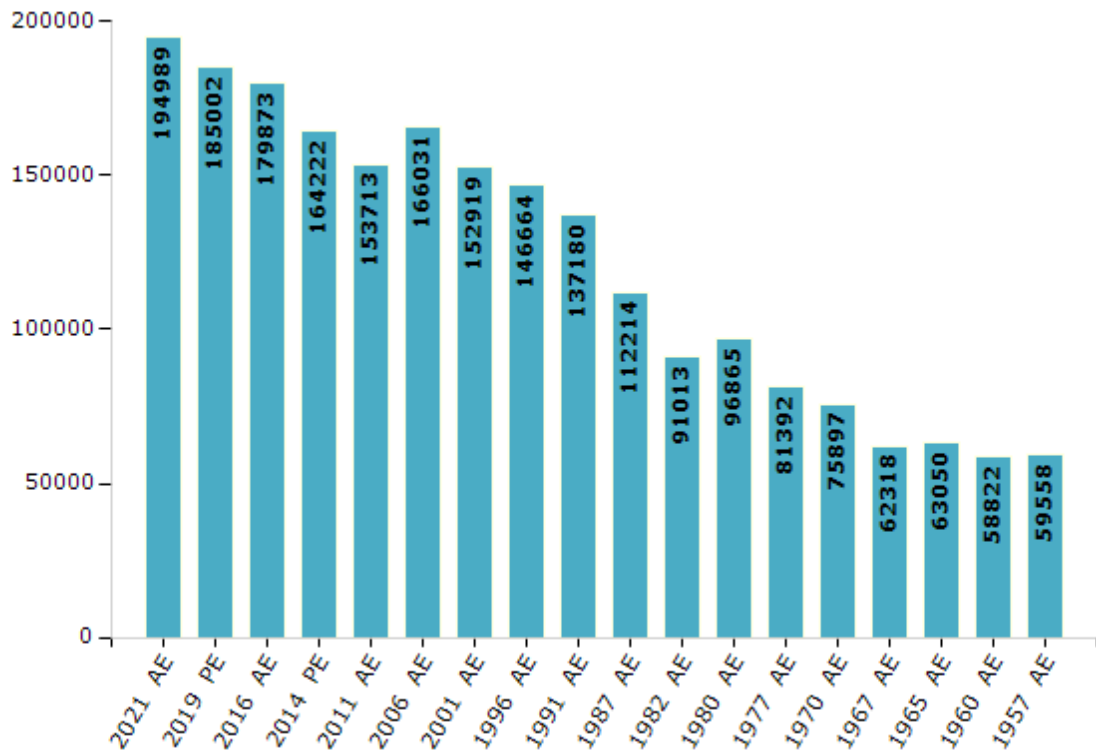


## Electoral Features

### Electors by Male & Female

Year	Male	Female	Others	Total	Year	Male	Female	Others	Total
2021 AE	96571	98418	0	194989	1991 AE	65880	71300	-	137180
2019 PE	91888	93114	0	185002	1987 AE	53463	58751	-	112214
2016 AE	87929	91944	0	179873	1982 AE	41624	49389	-	91013
2014 PE	80513	83709	0	164222	1980 AE	46737	50128	-	96865
2011 AE	74534	79179	0	153713	1977 AE	39168	42224	-	81392
2009 PE	-	-	-	-	1970 AE	35985	39912	-	75897
2006 AE	79349	86682	-	166031	1967 AE	-	-	-	62318
2004 PE	-	-	-	-	1965 AE	-	-	-	63050
2001 AE	71980	80939	-	152919	1960 AE	-	-	-	58822
1999 PE	-	-	-	-	1957 AE	-	-	-	59558
1996 AE	68088	78576	-	146664					

Number of Electors



Note : AE : Assembly Election, PE : Assembly Segment of Parliamentary Election

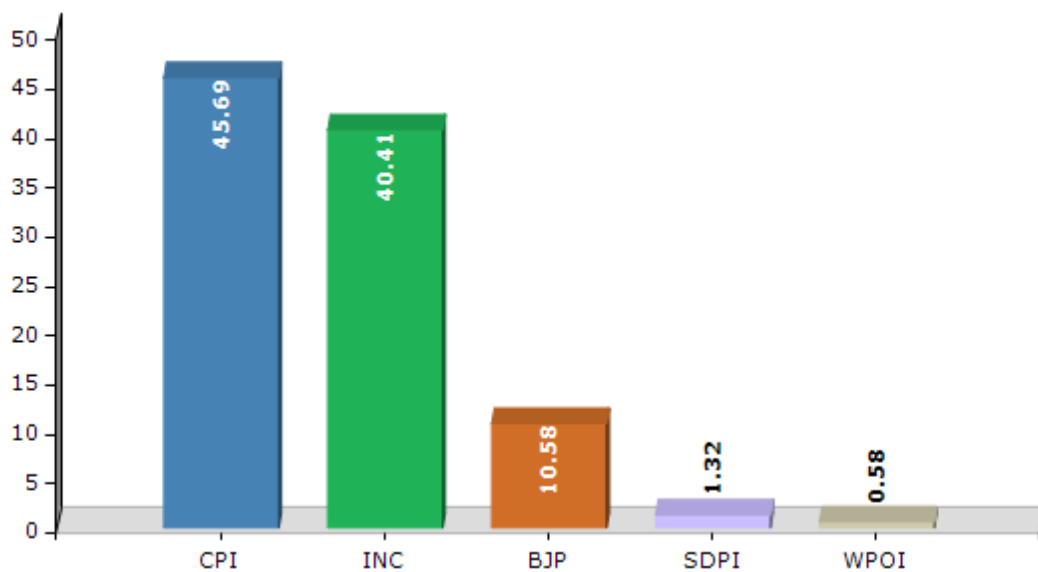


## Historical Summary Election Results

### Summary Result of Assembly Election - 2016

Candidate Name	Party	Votes	Votes %
Muhammed Muhassin	CPI	64025	45.69
C P Mohammed	INC	56621	40.41
Adv.P. Manoj	BJP	14824	10.58
Abdul Raof C	SDPI	1848	1.32
M A Moideenkutty Master	WPOI	815	0.58
Muhsin	IND	525	0.37
Aboobacker P	PDP	422	0.3
Muhasin	IND	315	0.22
Muhammed Cheruvasseri Palliyalil	IND	126	0.09
Mohamed Mushin P	IND	101	0.07
Noby Augustine	IND	62	0.04
	NOTA	435	0.31

Votes Percentage of Top Parties - 2016



## Polling Station Level Election Results

### Number and Name of Polling Stations (PS) (2021)

Number of Polling Stations	Name of Polling Stations	Number of Polling Stations	Name of Polling Stations
1	Aided Mappila Lower Primary School, Chembra (East Part)	12A	Govt. Upper Primary School, Naripparamba (West Part)
1A	Aided Mappila Lower Primary School, Chembra (East Part)	13	Govt. Upper Primary School, Naripparamba (East Part)
2	Aided Mappila Lower Primary School, Chembra (West Part)	13A	Govt. Upper Primary School, Naripparamba (East Part)
3	Coranation Upper Primary School, Chembra (North Part)	14	Aided Mappila Lower Primary School, Kaippuram (East Part)
3A	Coranation Upper Primary School, Chembra (North Part)	14A	Aided Mappila Lower Primary School, Kaippuram (East Part)
4	Coranation Upper Primary School, Chembra (South Part)	15	Aided Mappila Lower Primary School, Kaippuram (West Part)
4A	Coranation Upper Primary School, Chembra (South Part)	15A	Aided Mappila Lower Primary School, Kaippuram (West Part)
5	Aided Lower Primary School, Vilathur (East Part)	16	Aided Lower Primary School, Nedungottur (North Part)
6	Aided Lower Primary School, Vilathur (South Side)	16A	Aided Lower Primary School, Nedungottur (North Part)
6A	Aided Lower Primary School, Vilathur (South Side)	17	Aided Lower Primary School, Nedungottur
7	Azad C.B.S.E School, Manjabra	18	Aided Lower Primary School, Nedungottur (South Part)
7A	Azad C.B.S.E School, Manjabra	19	Aided Lower Primary School, Thekkumala
8	Aided Lower Primary School, Vilathur (West Part)	20	Aided Lower Primary School, Thekkumala (South Part)
8A	Aided Lower Primary School, Vilathur (West Part)	21	Govt. Janatha Higher Secondary School, Naduvattam (East Part)
9	Aided Mappila Lower Primary School, Thiruvegappura	21A	Govt. Janatha Higher Secondary School, Naduvattam (East Part)
9A	Aided Mappila Lower Primary School, Thiruvegappura	22	Govt. Janatha Higher Secondary School, Naduvattam (West Part)
10	Govt. Upper Primary School, Naripparamba (South Part)	22A	Govt. Janatha Higher Secondary School, Naduvattam (West Part)
10A	Govt. Upper Primary School, Naripparamba (South Part)	23	Rayiranellur Upper Primary School, Naduvattam
11	Govt. Upper Primary School, Naripparamba (North Part)	23A	Rayiranellur Upper Primary School, Naduvattam
11A	Govt. Upper Primary School, Naripparamba (North Part)	24	Union Aided Lower Primary School, Vilayur (West Buiding)
12	Govt. Upper Primary School, Naripparamba (West Part)	24A	Union Aided Lower Primary School, Vilayur (West Buiding)

Contd....

## Polling Station Level Election Results

### Polling Station-wise Votes Secured by Overall Top Five Parties in Pattambi Assembly in Assembly Election (AE) under Palakkad Parliamentary Constituency in Kerala (2021)

Number of Polling Station	Winner - Muhammed Muhassin (CPI)	Runner-up - Riyas Mukkoli (INC)	3rd - K.M.Haridas (BJP)	4th - Ameer Ali .S.P (SDPI)	5th - S. Mujeeb Rehman (WPOI)	NOTA	Other	Total Votes Secured
21A	159	256	5	17	1	2	2	442
22	163	322	1	24	4	0	5	519
22A	218	293	5	37	5	1	1	560
23	270	144	136	23	2	1	1	577
23A	238	185	79	38	1	4	0	545
24	228	233	13	0	0	2	0	476
24A	260	246	5	7	1	0	2	521
25	471	315	6	18	1	5	2	818
26	441	222	29	4	1	2	4	703
27	193	268	18	11	1	1	0	492
27A	290	246	20	7	2	2	0	567
28	378	134	103	18	1	3	3	640
28A	310	119	65	12	1	1	0	508
29	303	170	38	20	0	1	3	535
29A	352	133	53	11	1	0	3	553
30	428	219	16	4	0	0	2	669
31	363	259	10	9	0	1	1	643
32	443	260	37	11	1	0	4	756
33	331	209	47	0	1	0	6	594
34	191	195	12	1	3	0	4	406
34A	182	139	22	5	6	3	2	359
35	240	277	11	3	4	1	3	539
35A	199	215	7	3	1	2	3	430
36	239	257	20	2	20	1	3	542
36A	213	211	67	6	15	0	1	513
37	113	243	45	1	11	4	1	418
37A	179	70	106	1	6	3	0	365
38	154	270	27	2	8	0	0	461
39	233	102	20	30	0	2	0	387
39A	298	136	31	22	1	0	3	491
40	347	153	82	38	0	3	2	625
41	318	261	58	8	2	1	2	650
42	201	274	46	3	11	0	0	535
43	253	246	19	1	2	0	0	521
43A	266	295	8	4	3	2	1	579

Contd....

## Polling Station Level Election Results

### Winner, Runner-up and 3rd Party Position & Winning Margin According to Polling Stations in Pattambi Assembly in Assembly Election (AE) under Palakkad Parliamentary Constituency in Kerala (2021)

Polling Station Number	Winner Party	Winner Votes (%)	Runner-up Party	Runner-up Votes (%)	Winning Margin Votes (%)	Third Party	Third Party Votes (%)	Other Votes (%)
44	INC	283 (55.27)	CPI	226 (44.14)	57 (11.13)	BJP	1 (0.2)	2 (0.39)
44A	INC	343 (58.83)	CPI	226 (38.77)	117 (20.06)	BJP	8 (1.37)	6 (1.03)
45	CPI	294 (63.09)	INC	143 (30.69)	151 (32.4)	BJP	28 (6.01)	1 (0.21)
45A	CPI	272 (53.02)	INC	230 (44.83)	42 (8.19)	BJP	7 (1.36)	4 (0.78)
46	CPI	400 (56.5)	INC	284 (40.11)	116 (16.39)	BJP	15 (2.12)	9 (1.27)
47	CPI	233 (56.14)	INC	148 (35.66)	85 (20.48)	BJP	24 (5.78)	10 (2.41)
47A	CPI	306 (61.32)	INC	158 (31.66)	148 (29.66)	BJP	29 (5.81)	6 (1.2)
48	CPI	343 (69.01)	INC	132 (26.56)	211 (42.45)	BJP	16 (3.22)	6 (1.21)
48A	CPI	264 (53.77)	INC	215 (43.79)	49 (9.98)	BJP	9 (1.83)	3 (0.61)
49	CPI	312 (68.72)	INC	106 (23.35)	206 (45.37)	BJP	32 (7.05)	4 (0.88)
49A	CPI	256 (56.26)	INC	181 (39.78)	75 (16.48)	BJP	9 (1.98)	9 (1.98)
50	INC	251 (50.71)	CPI	230 (46.46)	21 (4.25)	BJP	9 (1.82)	5 (1.01)
50A	CPI	328 (57.85)	INC	208 (36.68)	120 (21.17)	BJP	24 (4.23)	7 (1.23)
51	INC	247 (56.14)	CPI	172 (39.09)	75 (17.05)	BJP	13 (2.95)	8 (1.82)
51A	CPI	256 (54.82)	INC	153 (32.76)	103 (22.06)	BJP	52 (11.13)	6 (1.28)
52	INC	292 (55.83)	CPI	200 (38.24)	92 (17.59)	BJP	23 (4.4)	8 (1.53)
52A	INC	334 (57.89)	CPI	216 (37.44)	118 (20.45)	BJP	14 (2.43)	13 (2.25)
53	CPI	298 (53.31)	INC	218 (39)	80 (14.31)	BJP	39 (6.98)	4 (0.72)
53A	CPI	306 (53.68)	INC	207 (36.32)	99 (17.36)	BJP	39 (6.84)	18 (3.16)
54	CPI	257 (59.22)	INC	95 (21.89)	162 (37.33)	BJP	75 (17.28)	7 (1.61)
54A	CPI	241 (51.5)	BJP	137 (29.27)	104 (22.23)	INC	86 (18.38)	4 (0.85)
55	CPI	359 (53.5)	INC	213 (31.74)	146 (21.76)	BJP	82 (12.22)	17 (2.53)
56	INC	247 (48.91)	CPI	226 (44.75)	21 (4.16)	BJP	23 (4.55)	9 (1.78)
56A	CPI	293 (52.89)	INC	230 (41.52)	63 (11.37)	BJP	23 (4.15)	8 (1.44)
57	CPI	227 (49.89)	INC	145 (31.87)	82 (18.02)	BJP	55 (12.09)	28 (6.15)
57A	CPI	269 (56.99)	INC	102 (21.61)	167 (35.38)	BJP	95 (20.13)	6 (1.27)
58	CPI	290 (52.82)	INC	185 (33.7)	105 (19.12)	BJP	64 (11.66)	10 (1.82)
58A	CPI	304 (53.24)	INC	253 (44.31)	51 (8.93)	BJP	11 (1.93)	3 (0.53)
59	CPI	282 (59.75)	BJP	97 (20.55)	185 (39.2)	INC	89 (18.86)	4 (0.85)
59A	CPI	255 (50.1)	INC	158 (31.04)	97 (19.06)	BJP	90 (17.68)	6 (1.18)
60	INC	299 (44.1)	CPI	287 (42.33)	12 (1.77)	BJP	67 (9.88)	25 (3.69)
61	CPI	204 (50)	INC	140 (34.31)	64 (15.69)	BJP	59 (14.46)	5 (1.23)
61A	CPI	183 (42.86)	INC	169 (39.58)	14 (3.28)	BJP	73 (17.1)	2 (0.47)
62	CPI	271 (45.55)	INC	258 (43.36)	13 (2.19)	SDPI	43 (7.23)	23 (3.87)
62A	INC	306 (56.67)	CPI	199 (36.85)	107 (19.82)	SDPI	16 (2.96)	19 (3.52)

Contd....

## Socio-Economic Amenities - Rural

### Access to Education Facilities

Particulars	Number of Villages (% of Population)				
	Available	Not Available	If Not Available (Distance of Nearest Facility)		
			A	B	C
Govt. Primary School	5 (100)	0 (0)	0 (0)	0 (0)	0 (0)
Private Primary School	5 (100)	0 (0)	0 (0)	0 (0)	0 (0)
Govt. Middle School	5 (100)	0 (0)	0 (0)	0 (0)	0 (0)
Private Middle School	4 (84)	1 (16)	0 (0)	0 (0)	0 (0)
Govt. Secondary School	5 (100)	0 (0)	0 (0)	0 (0)	0 (0)
Private Secondary School	4 (81)	1 (19)	0 (0)	0 (0)	0 (0)
Govt. Senior Secondary School	5 (100)	0 (0)	0 (0)	0 (0)	0 (0)
Private Senior Secondary School	3 (64)	2 (36)	0 (0)	0 (0)	0 (0)
Govt. Arts and Science Degree College	0 (0)	5 (100)	0 (0)	1 (19)	0 (0)
Private Arts and Science Degree College	1 (21)	4 (79)	0 (0)	3 (59)	0 (0)
Govt. Engineering College	0 (0)	5 (100)	0 (0)	0 (0)	0 (0)
Private Engineering College	0 (0)	5 (100)	0 (0)	0 (0)	5 (100)
Govt. Medicine College	0 (0)	5 (100)	0 (0)	0 (0)	0 (0)
Private Medicine College	0 (0)	5 (100)	0 (0)	0 (0)	5 (100)
Govt. Management Institute	0 (0)	5 (100)	0 (0)	0 (0)	0 (0)
Private Management Institute	0 (0)	5 (100)	0 (0)	3 (64)	2 (36)
Govt. Polytechnic	0 (0)	5 (100)	0 (0)	0 (0)	5 (100)
Private Polytechnic	0 (0)	5 (100)	0 (0)	0 (0)	0 (0)
Govt. Vocational Training School/ITI	0 (0)	5 (100)	0 (0)	1 (20)	3 (59)
Private Vocational Training School/ITI	0 (0)	5 (100)	0 (0)	1 (21)	0 (0)
Govt. Non Formal Training Centre	0 (0)	5 (100)	0 (0)	0 (0)	0 (0)
Private Non Formal Training Centre	0 (0)	5 (100)	0 (0)	1 (21)	4 (79)
Govt. School For Disabled	0 (0)	5 (100)	0 (0)	0 (0)	5 (100)
Private School For Disabled	0 (0)	5 (100)	0 (0)	0 (0)	0 (0)
Government Others	0 (0)	5 (100)	0 (0)	1 (21)	4 (79)
Private Others	0 (0)	5 (100)	0 (0)	0 (0)	0 (0)

Note : Distance A : Less than 5 km; B : Between 5-10 km; C : 10+ km.; Source : Data Analysis is based on 2011 Census.

## DISCLAIMER

The Terms of Use and Disclaimer of Datanet India Private Limited (hereinafter referred to as "Datanet") for use of this analysis report of **Pattambi Assembly Constituency (Pattambi Vidhan Sabha)** :-

1. **Assembly Factbook™** is a Registered Trade Mark owned by Datanet.
2. All the maps are sketched and graphical representation only and have not been drawn to the scale and also not to represent the actual geographical area or boundary of the unit.
3. The data for the aforesaid analysis is based on authentic sources and has been culled from the various publications of Census, CSO and NSSO for district and block level data, various central and state government departments, Central & State Elections Commissions and the concerned Returning Officers' releases, Electoral Rolls, Election results and allied publications, internal assessment, surveys, estimates and analysis. Therefore, certain adjustment of data at micro level may have been done to arrive closer to the macro data.
4. Data have been provided on an "As Is" and "As AVAILABLE" basis
5. The colours shown in the maps or diagram and charts of a particular party, alliance or AC are indicative and do not represent them.
6. This publication which includes maps, sheets, graphs and data would be the property under copyright of Datanet only. The user may use these for its internal study, analysis and research purposes. It's public display, re-selling or any commercial uses by the user are not allowed.
7. Datanet has taken due care and caution in compilation and processing of data and allied information, but does not guarantee the accuracy, adequacy or completeness of any information/analysis and will be not responsible for any errors or omissions or for the results obtained from the use of such information/analysis.
8. All the contents for the publication have been culled from various authentic sources and Datanet reasonably believes such sources to be reliable, but does not make any representations, express or implied as to the accuracy or fitness of use of such information. The information or contents of the information/analysis do not constitute advice and should not be relied upon in making (or refraining from making) any decision. Any reliance placed upon the information provided by Datanet is the sole responsibility and strictly at the user's risk.
9. In no event will Datanet be liable for any damages (including, without limitation, damages for loss of business projects, or loss of profits) arising in contract, tort or otherwise from the use of or inability to use any of its contents, or from any action taken (or refrained from being taken) as a result of using the analysis or any of its contents. Datanet its directors, owners, editors, officials, employees, distributor and agents or any associate will not be liable for any errors in the information contained or any consequences arising from the use of the contents of the provided information/analysis.
10. If any provision of these terms and conditions is held invalid or illegal or unenforceable for any reason by any court of competent jurisdiction, such provision shall be severed and the remainder of provisions of the terms and conditions shall continue in full force and effect as if the Term of Use had been executed with the invalid, illegal or unenforceable provision eliminated.
11. If there are any discrepancies in the information provided, please bring it to attention of Datanet for suitable rectification measures.

**Buy Online This Complete Book At  
Datanet India eBooks Store**

[www.indiastatpublications.com](http://www.indiastatpublications.com)

or go directly at

[http://www.indiastatpublications.com/  
Assembly\\_factbook/Kerala/Palakkad/ Pattambi](http://www.indiastatpublications.com/Assembly_factbook/Kerala/Palakkad/Pattambi)

**i** **india**stat**elections**



9 789353 135904