



Kerala

# Assembly Factbook™

Shoranur Assembly Constituency



Key Electoral Data of Shoranur  
Assembly Constituency (Vidhan Sabha)

Kerala

# Assembly Factbook™

Shoranur Assembly Constituency



Shoranur Vidhan Sabha

## **Editor & Director**

Dr. R.K. Thukral

## **Research Editor**

Dr. Shafeeq Rahman

## **Compiled, Researched and Published by Datanet India Pvt. Ltd.**

D-100, 1st Floor,

Okhla Industrial Area, Phase-I,  
New Delhi- 110020.

Ph.: 91-11- 43580781-84

Email : support@indiastatpublications.com

Website : www.indiastatelections.com

## **Online Book Store :**

www.indiastatpublications.com

**Report No. :** AFB/KR-051-0125

**ISBN :** 978-93-5313-601-7

**First Edition :** January, 2018

**Eighth Updated Edition :** January, 2025

**Price :** Rs.11500/-

US\$ 310

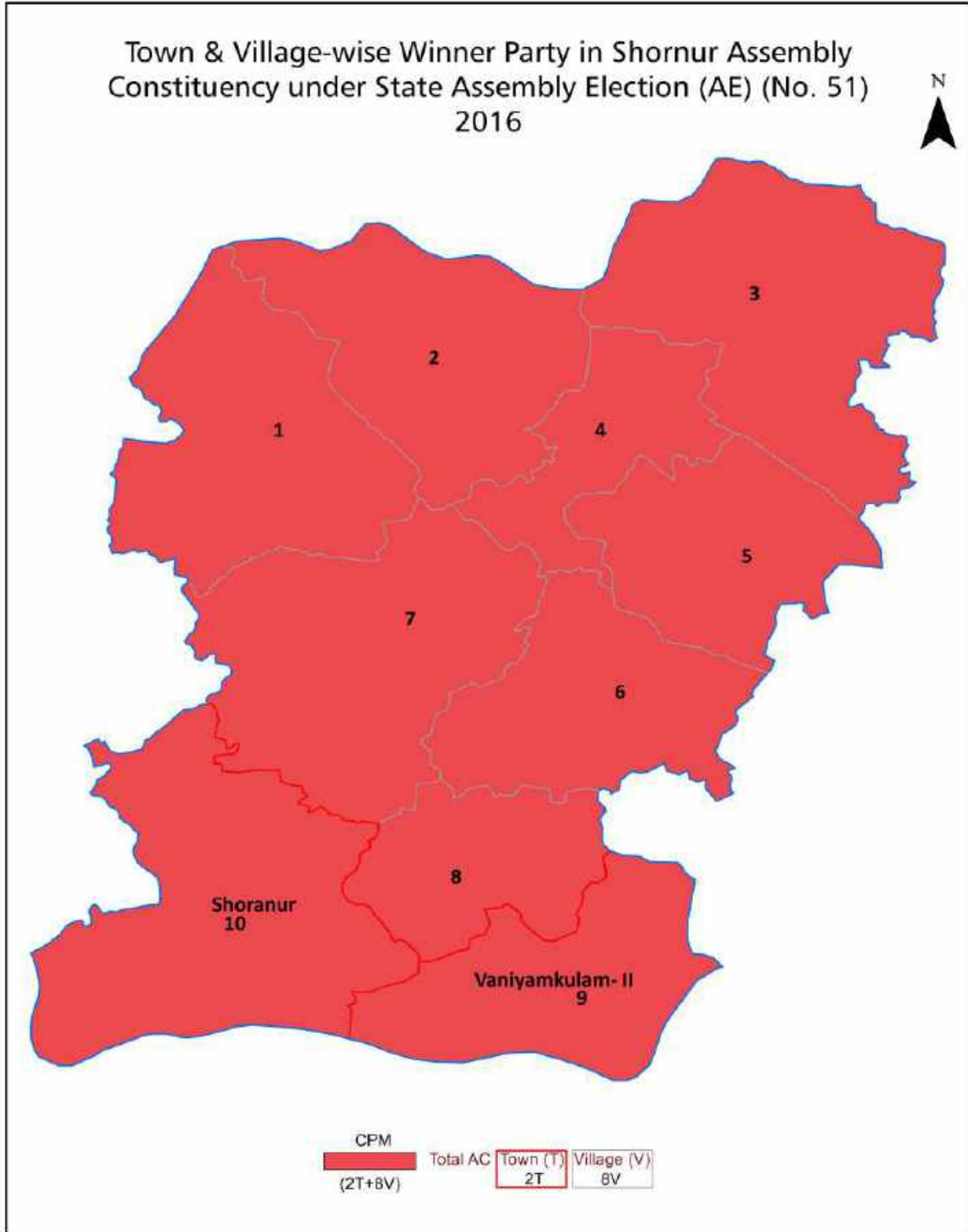
**© Datanet India Pvt. Ltd.**

All rights reserved. No part of this book may be reproduced, stored in a retrieval system or transmitted in any form or by any means, mechanical photocopying, photographing, scanning, recording or otherwise without the prior written permission of the publisher. Please refer to Disclaimer at page no. 179 for the use of this publication.

Printed in India

No.	Particulars	Page No.
	<b>Introduction</b>	
1	Assembly Constituency - (Vidhan Sabha) at a Glance   Features of Assembly as per Delimitation Commission of India (2008)	1-2
	<b>Location and Political Maps</b>	
2	Location Map   Boundaries of Assembly Constituency - (Vidhan Sabha) in District   Boundaries of Assembly Constituency under Parliamentary Constituency - (Lok Sabha)   Town & Village-wise Winner Parties- 2024, 2021, 2019, 2016, 2014 and 2011	3-10
	<b>Administrative Setup (2011)</b>	
3	District   Sub-district   Towns   Villages   Inhabited Villages   Uninhabited Villages   Village Panchayat   Intermediate Panchayat	11-12
	<b>Demographics (2011)</b>	
4	Population   Households   Rural/Urban Population   Towns and Villages by Population Size   Sex Ratio (Total & 0-6 Years)   Religious Population   Social Population   Literacy Rate	13-14
	<b>Electoral Features</b>	
5	Important Dates of Last Elections Held   Electors by Gender   Service Electors   Voters   Voters Turnout   Polling Stations & Average Number of Electors per Polling Station   Electors by Age Group   Present Elected Representatives	15-26
	<b>Historical Summary Election Results</b>	
6	Vote Share of Major Parties   Winning Margin (Number & Percentage)   Polarity of Parties   Summary Result of Assembly Segment of Parliamentary Elections 2024, 2019, 2014 and 2009   Summary Result of Assembly Elections 2021, 2016 and 2011	27-36
	<b>Polling Station Level Election Results</b>	
7	Name and Number of Polling Station 2024, 2021, 2019, 2016, 2014 and 2011   Polling Station-wise Electors, Voters & Voters Turnout 2024, 2021, 2019, 2016, 2014 and 2011   Polling Station wise Elections Results 2024, 2021, 2019, 2016, 2014 and 2011	37-158
	<b>Share of Assembly Constituency</b>	
8	Share of Assembly Constituency - (Vidhan Sabha) in State, District and Parliamentary Constituency - (Lok Sabha)	159
	<b>Socio-Economic Amenities (2011)</b>	
9	Access to Administrative Units   Agricultural, Manufacturing and Industrial Commodities   Demographic Indicators   Education   Health & Manpower   Drinking Water Supply   Sanitation   Entertainment and Recreations Infrastructure   Power   Food Allocation Distribution and Marketing of Agriculture Commodities Infrastructure   Transport and Road Infrastructure   Communication   Banking and Financial Services   Land Use   Irrigation Source	161-175
10	<b>Abbreviation &amp; Sources</b>	177
11	<b>Disclaimer</b>	179

## Location & Political Map



## Administrative Setup

### List of Village Panchayat & Intermediate Panchayat (Block) Name - 2011

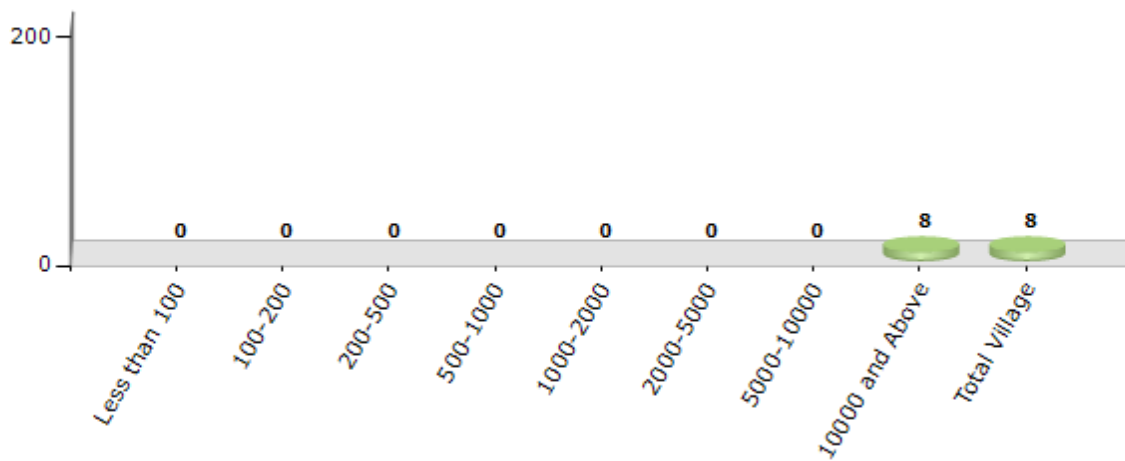
Village Name	Village Panchayat Name	Intermediate Panchayat Name
Ananganadi	Ananganadi	Ottappalam
Chalavara	Chalavara	Ottappalam
Cherpulacherry	Cherpulacherry	Sreekrishnapuram
Nellaya	Nellaya	Pattambi
Thrikkadeeri -I	Thrikkadeeri, Pookkottukavu	Sreekrishnapuram
Thrikkadeeri -II	Thrikkadeeri	Sreekrishnapuram
Vaniyamkulam-I	Vaniyamkulam	Ottappalam
Vellinezhi	Vellinezhi, Pookkottukavu	Sreekrishnapuram

## Demographics

### Number of Villages by Population Size - 2011

Less than 100	100-200	200-500	500-1000	1000-2000	2000-5000	5000-10000	10000 and Above	Total Village
0	0	0	0	0	0	0	8	8

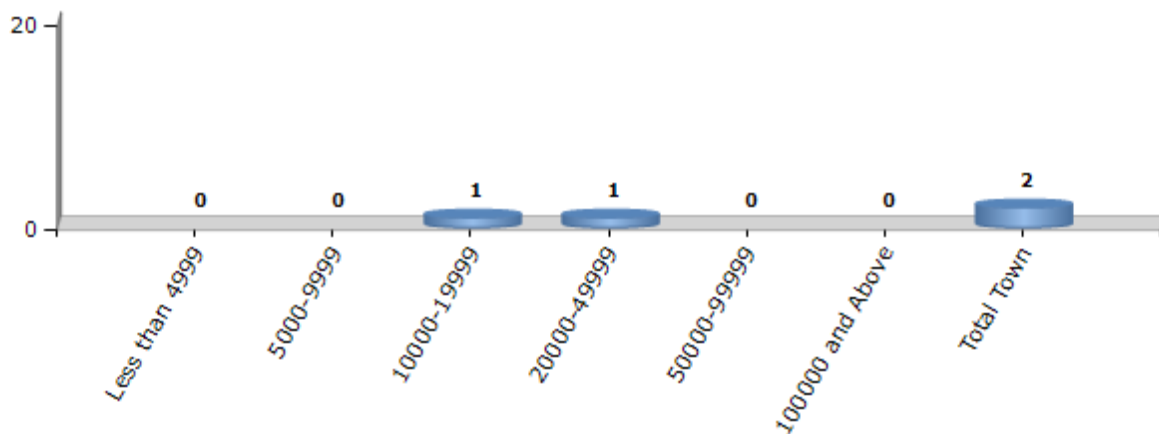
Number of Villages by Population Size - 2011



### Number of Towns by Population Size - 2011

Less than 4999	5000-9999	10000-19999	20000-49999	50000-99999	100000 and Above	Total Town
0	0	1	1	0	0	2

Number of Towns by Population Size - 2011

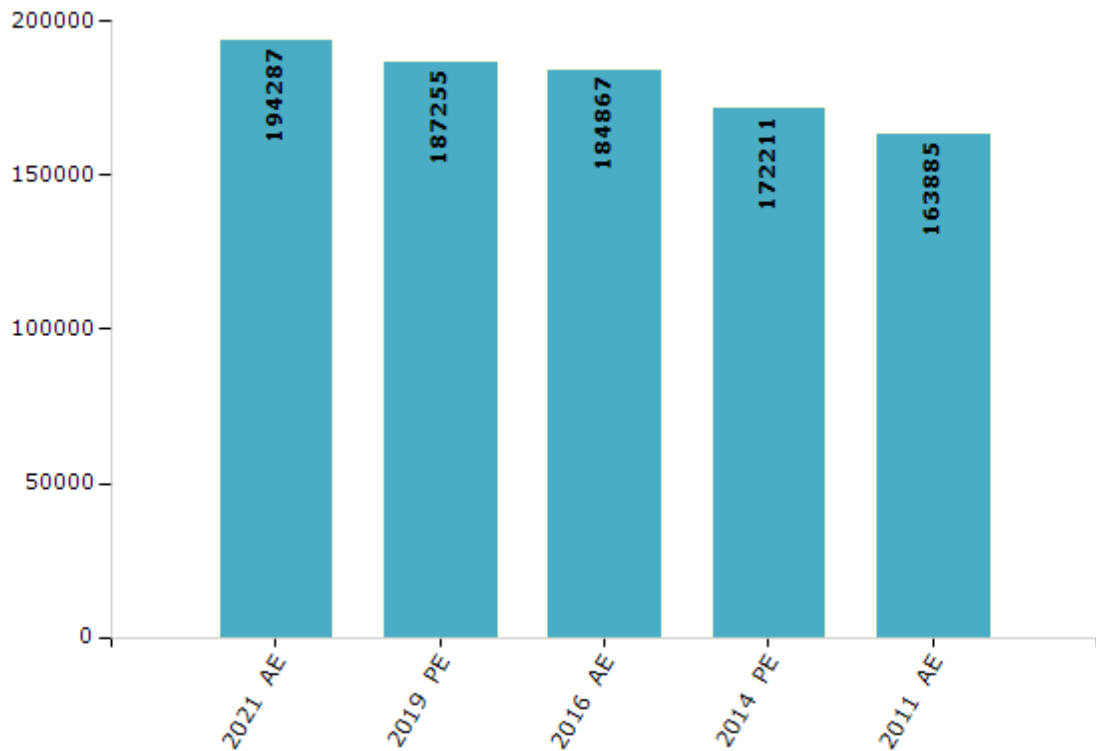


## Electoral Features

### Electors by Male & Female

Year	Male	Female	Others	Total	Year	Male	Female	Others	Total
2021 AE	93857	100430	0	194287	1991 AE	-	-	-	-
2019 PE	90413	96842	0	187255	1987 AE	-	-	-	-
2016 AE	88208	96659	0	184867	1982 AE	-	-	-	-
2014 PE	82032	90179	0	172211	1980 AE	-	-	-	-
2011 AE	77338	86547	0	163885	1977 AE	-	-	-	-
2009 PE	-	-	-	-	1970 AE	-	-	-	-
2006 AE	-	-	-	-	1967 AE	-	-	-	-
2004 PE	-	-	-	-	1965 AE	-	-	-	-
2001 AE	-	-	-	-	1960 AE	-	-	-	-
1999 PE	-	-	-	-	1957 AE	-	-	-	-
1996 AE	-	-	-	-					

Number of Electors



Note : AE : Assembly Election, PE : Assembly Segment of Parliamentary Election

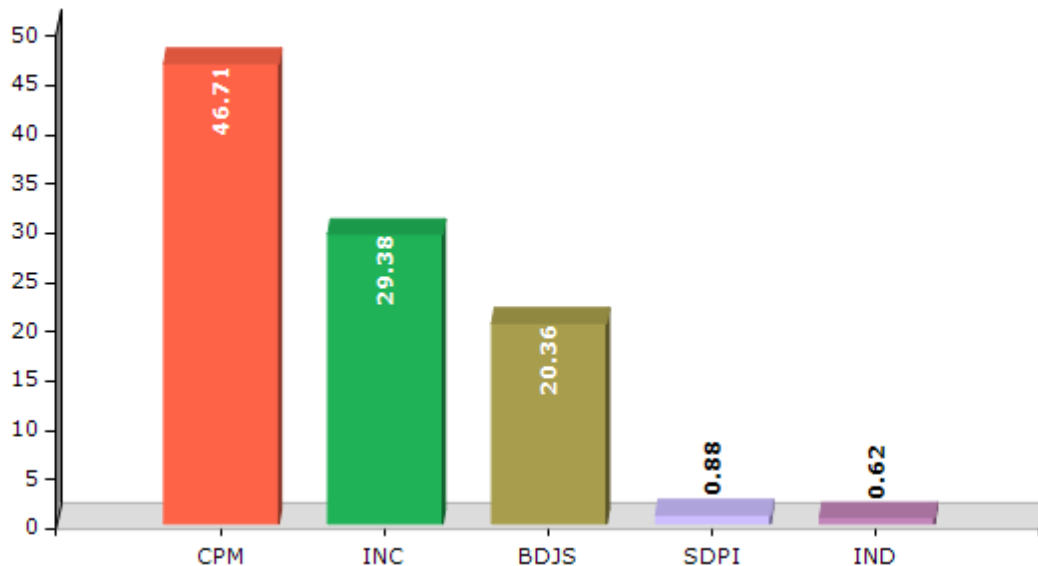


## Historical Summary Election Results

### Summary Result of Assembly Election - 2016

Candidate Name	Party	Votes	Votes %
P.K.Sasi	CPM	66165	46.71
C.Sangeetha	INC	41618	29.38
V.P.Chandran	BDJS	28836	20.36
M Saidalavi	SDPI	1246	0.88
Harish Muhammed	IND	882	0.62
Anandan K K	BSP	764	0.54
A.Radhakrishnan	IND	697	0.49
P.K.Anumon	SHS	407	0.29
Moindeensha Moloor	IND	247	0.17
	NOTA	800	0.56

Votes Percentage of Top Parties - 2016



## Polling Station Level Election Results

### Number and Name of Polling Stations (PS) (2021)

Number of Polling Stations	Name of Polling Stations	Number of Polling Stations	Name of Polling Stations
1	Aided Mappila Lower Primary School, Kulappida, Marayamangalam Mavundirikadavu (South Side)	19	Aided Mappila Lower Primary School, Ezhuvanthala Chemmakuzhy (East Side)
2	Aided Mappila Lower Primary School, Kulappida, Marayamangalam Mavundirikadavu (North Side)	20	Aided Mappila Lower Primary School, Ezhuvanthala Chemmakuzhy (West Side)
3	National Lower Primary School, Kulappida	21	Aided Mappila Lower Primary School, Ezhuvanthala West Iduthara (North Side)
3A	National Lower Primary School, Kulappida	22	Aided Mappila Lower Primary School, Ezhuvanthala West Iduthara (East Side)
4	Marayamangalam North Aided Lower Primary School, Thachangad, Marayamangalam North	23	Aided Aadhidravida Lower Primary School, Ezhuvanthala Nellaya (Kallivalappil)
5	Marayamangalam North Aided Lower Primary School, Thachangad (South Side)	23A	Aided Aadhidravida Lower Primary School, Ezhuvanthala Nellaya (Kallivalappil)
6	Nibrasul Islam Higher Secondary Madrassa, Areekkapadi (West Side)	24	M.T.I Central School Pottachira Nellaya (North Side)
7	Nibrasul Islam Higher Secondary Madrassa, Areekkapadi (East Side)	25	M.T.I Central School Pottachira Nellaya (South Side)
8	Government Higher Secondary School, Marayamangalam (East Side)	26	Nellaya Gramapanchayath Office Annex Pengattiri
9	Government Higher Secondary School, Marayamangalam (West Side)	26A	Nellaya Gramapanchayath Office Annex Pengattiri
10	Aided Lower Primary School, Pattissery (Main Building, South Side)	27	Aided Mappila Lower Primary School, Moloor South (West Side)
10A	Aided Lower Primary School, Pattissery (Main Building, South Side)	28	Aided Mappila Lower Primary School, Moloor South (East Side)
11	Aided Lower Primary School, Pattissery (Main Building, North Side)	29	A U P S Ezhuvanthala North Nellaya (East Side)
12	Aided Mappila Lower Primary School Erumbalassery (East Side)	30	A U P S Ezhuvanthala North Nellaya (West Side)
13	Aided Mappila Lower Primary School Erumbalassery (West Side)	31	Aided Mappila Lower Primary School, Moloor North
14	Aided Upper Primary School, Erumbalassery (South Side)	31A	Aided Mappila Lower Primary School, Moloor North
15	Aided Upper Primary School, Erumbalassery (North Side)	32	Aided Lower Primary School, Ezhuvanthala East (Pombilaya) (East Side)
16	Madrasathul Islamiya Madrassa, Manchakkal (North Side)	33	Aided Lower Primary School, Ezhuvanthala East (Pombilaya) (North Side)
17	Madrasathul Islamiya Madrassa, Manchakkal (South Side)	34	Aided Lower Primary School Pulakkad, Nellaya (East Side)
18	Aided Mappila Lower Primary School, Ezhuvanthala East, (Mooppath) Ezhuvanthala	35	Aided Lower Primary School Pulakkad, Nellaya (West Side)
18A	Aided Mappila Lower Primary School, Ezhuvanthala East, (Mooppath) Ezhuvanthala	36	Aided Lower Primary School, Thekkumuri East Side)

Contd....

## Polling Station Level Election Results

### Polling Station-wise Votes Secured by Overall Top Five Parties in Shoranur Assembly in Assembly Election (AE) under Palakkad Parliamentary Constituency in Kerala (2021)

Number of Polling Station	Winner - P. Mammikutty (CPI(M))	Runner-up - Firoz Babu.T.H (INC)	3rd - Sandeep Varier (BJP)	4th - Muhammad Musthafa (SDPI)	5th - Ayyappan Kutty. T.C. (BSP)	NOTA	Other	Total Votes Secured
31	195	105	116	3	2	4	0	425
31A	203	152	79	5	1	1	0	441
32	268	104	139	12	0	2	0	525
33	263	154	82	1	2	1	0	503
34	325	131	61	4	2	1	0	524
35	253	171	103	7	3	1	0	538
36	375	279	121	24	3	3	0	805
37	324	279	129	28	3	1	0	764
38	285	112	121	3	5	0	0	526
38A	246	113	151	7	1	1	0	519
39	368	163	202	1	3	3	0	740
40	379	98	176	4	2	5	0	664
41	333	180	162	3	1	2	0	681
42	253	142	26	0	2	1	0	424
42A	257	103	65	1	3	2	0	431
43	228	113	74	6	8	1	0	430
43A	243	58	133	3	2	0	0	439
44	266	77	170	1	3	3	0	520
45	343	164	52	3	1	1	0	564
46	196	103	84	2	2	2	0	389
46A	193	56	120	0	1	1	0	371
47	315	137	212	1	6	4	0	675
48	219	95	185	0	1	1	0	501
49	230	201	105	0	2	2	0	540
49A	346	106	128	2	10	6	0	598
50	137	163	57	1	2	1	0	361
50A	217	103	88	0	6	2	0	416
51	233	91	59	0	3	3	0	389
51A	263	105	52	1	3	1	0	425
52	337	183	216	1	6	5	0	748
53	379	256	119	4	1	3	0	762
54	202	209	29	0	1	1	0	442
54A	156	196	52	2	1	3	0	410
55	200	189	11	1	0	0	0	401
56	233	60	83	1	0	0	0	377

Contd....

## Polling Station Level Election Results

### Winner, Runner-up and 3rd Party Position & Winning Margin According to Polling Stations in Shoranur Assembly in Assembly Election (AE) under Palakkad Parliamentary Constituency in Kerala (2021)

Polling Station Number	Winner Party	Winner Votes (%)	Runner-up Party	Runner-up Votes (%)	Winning Margin Votes (%)	Third Party	Third Party Votes (%)	Other Votes (%)
56A	CPI(M)	199 (51.42)	BJP	95 (24.55)	104 (26.87)	INC	89 (23)	4 (1.03)
57	CPI(M)	230 (56.37)	INC	92 (22.55)	138 (33.82)	BJP	82 (20.1)	4 (0.98)
57A	CPI(M)	220 (56.99)	INC	104 (26.94)	116 (30.05)	BJP	56 (14.51)	6 (1.55)
58	CPI(M)	403 (59.88)	BJP	132 (19.61)	271 (40.27)	INC	129 (19.17)	9 (1.34)
59	INC	246 (54.67)	CPI(M)	165 (36.67)	81 (18)	SDPI	19 (4.22)	20 (4.44)
59A	INC	232 (51.9)	CPI(M)	170 (38.03)	62 (13.87)	SDPI	22 (4.92)	23 (5.15)
60	CPI(M)	193 (55.14)	INC	122 (34.86)	71 (20.28)	BJP	34 (9.71)	1 (0.29)
60A	CPI(M)	213 (53.38)	INC	153 (38.35)	60 (15.03)	BJP	28 (7.02)	5 (1.25)
61	CPI(M)	258 (60.42)	INC	89 (20.84)	169 (39.58)	BJP	77 (18.03)	3 (0.7)
61A	CPI(M)	283 (60.6)	INC	92 (19.7)	191 (40.9)	BJP	82 (17.56)	10 (2.14)
62	CPI(M)	389 (54.48)	INC	287 (40.2)	102 (14.28)	BJP	33 (4.62)	5 (0.7)
63	CPI(M)	258 (54.55)	INC	189 (39.96)	69 (14.59)	BJP	24 (5.07)	2 (0.42)
64	CPI(M)	349 (54.53)	INC	142 (22.19)	207 (32.34)	BJP	140 (21.88)	9 (1.41)
65	CPI(M)	328 (50.31)	INC	174 (26.69)	154 (23.62)	BJP	143 (21.93)	7 (1.07)
66	CPI(M)	315 (59.55)	BJP	135 (25.52)	180 (34.03)	INC	74 (13.99)	5 (0.95)
66A	CPI(M)	258 (54.2)	BJP	152 (31.93)	106 (22.27)	INC	62 (13.03)	4 (0.84)
67	CPI(M)	224 (51.38)	BJP	175 (40.14)	49 (11.24)	INC	31 (7.11)	6 (1.38)
67A	CPI(M)	314 (55.48)	BJP	143 (25.27)	171 (30.21)	INC	101 (17.84)	8 (1.41)
68	CPI(M)	225 (50.68)	BJP	169 (38.06)	56 (12.62)	INC	46 (10.36)	4 (0.9)
68A	CPI(M)	279 (47.61)	BJP	192 (32.76)	87 (14.85)	INC	107 (18.26)	8 (1.37)
69	CPI(M)	403 (72.09)	BJP	110 (19.68)	293 (52.41)	INC	37 (6.62)	9 (1.61)
70	CPI(M)	340 (65.38)	BJP	124 (23.85)	216 (41.53)	INC	50 (9.62)	6 (1.15)
71	CPI(M)	394 (48.88)	BJP	211 (26.18)	183 (22.7)	INC	193 (23.95)	8 (0.99)
72	CPI(M)	227 (47.29)	INC	128 (26.67)	99 (20.62)	BJP	119 (24.79)	6 (1.25)
72A	INC	253 (58.84)	CPI(M)	97 (22.56)	156 (36.28)	BJP	76 (17.67)	4 (0.93)
73	CPI(M)	268 (55.03)	BJP	109 (22.38)	159 (32.65)	INC	103 (21.15)	7 (1.44)
73A	CPI(M)	222 (48.68)	INC	131 (28.73)	91 (19.95)	BJP	99 (21.71)	4 (0.88)
74	BJP	281 (35.8)	CPI(M)	274 (34.9)	7 (0.9)	INC	206 (26.24)	24 (3.06)
75	INC	340 (44.91)	CPI(M)	259 (34.21)	81 (10.7)	BJP	143 (18.89)	15 (1.98)
76	CPI(M)	223 (40.92)	INC	168 (30.83)	55 (10.09)	BJP	149 (27.34)	5 (0.92)
77	CPI(M)	282 (55.29)	BJP	116 (22.75)	166 (32.54)	INC	107 (20.98)	5 (0.98)
78	CPI(M)	275 (47.74)	BJP	188 (32.64)	87 (15.1)	INC	110 (19.1)	3 (0.52)
79	CPI(M)	258 (55.36)	BJP	123 (26.39)	135 (28.97)	INC	79 (16.95)	6 (1.29)
80	CPI(M)	347 (55.52)	BJP	170 (27.2)	177 (28.32)	INC	97 (15.52)	11 (1.76)
81	CPI(M)	239 (59.45)	BJP	86 (21.39)	153 (38.06)	INC	70 (17.41)	7 (1.74)

Contd....

## Socio-Economic Amenities - Rural

### Access to Education Facilities

Particulars	Number of Villages (% of Population)				
	Available	Not Available	If Not Available (Distance of Nearest Facility)		
			A	B	C
Govt. Primary School	7 (87)	1 (13)	0 (0)	0 (0)	0 (0)
Private Primary School	5 (64)	3 (36)	0 (0)	0 (0)	0 (0)
Govt. Middle School	6 (79)	2 (21)	1 (8)	0 (0)	0 (0)
Private Middle School	4 (49)	4 (51)	0 (0)	0 (0)	0 (0)
Govt. Secondary School	7 (87)	1 (13)	0 (0)	0 (0)	0 (0)
Private Secondary School	5 (71)	3 (29)	0 (0)	0 (0)	0 (0)
Govt. Senior Secondary School	6 (79)	2 (21)	1 (8)	1 (13)	0 (0)
Private Senior Secondary School	2 (28)	6 (72)	0 (0)	0 (0)	0 (0)
Govt. Arts and Science Degree College	0 (0)	8 (100)	0 (0)	2 (30)	3 (30)
Private Arts and Science Degree College	1 (19)	7 (81)	1 (9)	1 (13)	0 (0)
Govt. Engineering College	0 (0)	8 (100)	0 (0)	3 (28)	1 (19)
Private Engineering College	1 (19)	7 (81)	0 (0)	0 (0)	3 (34)
Govt. Medicine College	0 (0)	8 (100)	0 (0)	0 (0)	3 (34)
Private Medicine College	0 (0)	8 (100)	0 (0)	1 (9)	4 (57)
Govt. Management Institute	0 (0)	8 (100)	0 (0)	0 (0)	3 (41)
Private Management Institute	0 (0)	8 (100)	0 (0)	1 (13)	4 (46)
Govt. Polytechnic	0 (0)	8 (100)	1 (13)	0 (0)	5 (66)
Private Polytechnic	0 (0)	8 (100)	0 (0)	1 (9)	1 (13)
Govt. Vocational Training School/ITI	2 (31)	6 (69)	1 (8)	3 (28)	2 (33)
Private Vocational Training School/ITI	1 (19)	7 (81)	0 (0)	0 (0)	0 (0)
Govt. Non Formal Training Centre	1 (9)	7 (91)	0 (0)	0 (0)	4 (57)
Private Non Formal Training Centre	0 (0)	8 (100)	0 (0)	1 (13)	2 (21)
Govt. School For Disabled	0 (0)	8 (100)	0 (0)	0 (0)	7 (91)
Private School For Disabled	0 (0)	8 (100)	0 (0)	0 (0)	1 (9)
Government Others	0 (0)	8 (100)	0 (0)	3 (43)	3 (41)
Private Others	0 (0)	8 (100)	0 (0)	1 (8)	1 (8)

Note : Distance A : Less than 5 km; B : Between 5-10 km; C : 10+ km.; Source : Data Analysis is based on 2011 Census.

## DISCLAIMER

The Terms of Use and Disclaimer of Datanet India Private Limited (hereinafter referred to as "Datanet") for use of this analysis report of **Shoranur Assembly Constituency (Shoranur Vidhan Sabha)** :-

1. **Assembly Factbook™** is a Registered Trade Mark owned by Datanet.
2. All the maps are sketched and graphical representation only and have not been drawn to the scale and also not to represent the actual geographical area or boundary of the unit.
3. The data for the aforesaid analysis is based on authentic sources and has been culled from the various publications of Census, CSO and NSSO for district and block level data, various central and state government departments, Central & State Elections Commissions and the concerned Returning Officers' releases, Electoral Rolls, Election results and allied publications, internal assessment, surveys, estimates and analysis. Therefore, certain adjustment of data at micro level may have been done to arrive closer to the macro data.
4. Data have been provided on an "As Is" and "As AVAILABLE" basis
5. The colours shown in the maps or diagram and charts of a particular party, alliance or AC are indicative and do not represent them.
6. This publication which includes maps, sheets, graphs and data would be the property under copyright of Datanet only. The user may use these for its internal study, analysis and research purposes. It's public display, re-selling or any commercial uses by the user are not allowed.
7. Datanet has taken due care and caution in compilation and processing of data and allied information, but does not guarantee the accuracy, adequacy or completeness of any information/analysis and will be not responsible for any errors or omissions or for the results obtained from the use of such information/analysis.
8. All the contents for the publication have been culled from various authentic sources and Datanet reasonably believes such sources to be reliable, but does not make any representations, express or implied as to the accuracy or fitness of use of such information. The information or contents of the information/analysis do not constitute advice and should not be relied upon in making (or refraining from making) any decision. Any reliance placed upon the information provided by Datanet is the sole responsibility and strictly at the user's risk.
9. In no event will Datanet be liable for any damages (including, without limitation, damages for loss of business projects, or loss of profits) arising in contract, tort or otherwise from the use of or inability to use any of its contents, or from any action taken (or refrained from being taken) as a result of using the analysis or any of its contents. Datanet its directors, owners, editors, officials, employees, distributor and agents or any associate will not be liable for any errors in the information contained or any consequences arising from the use of the contents of the provided information/analysis.
10. If any provision of these terms and conditions is held invalid or illegal or unenforceable for any reason by any court of competent jurisdiction, such provision shall be severed and the remainder of provisions of the terms and conditions shall continue in full force and effect as if the Term of Use had been executed with the invalid, illegal or unenforceable provision eliminated.
11. If there are any discrepancies in the information provided, please bring it to attention of Datanet for suitable rectification measures.

**Buy Online This Complete Book At**  
**Datanet India eBooks Store**

[www.indiastatpublications.com](http://www.indiastatpublications.com)

or go directly at

[http://www.indiastatpublications.com/  
Assembly\\_factbook/Kerala/Palakkad/ Shoranur](http://www.indiastatpublications.com/Assembly_factbook/Kerala/Palakkad/Shoranur)

 **indiastat**elections

ISBN : 978-93-5313-601-7

