



Kerala

Assembly Factbook™

Adoor Assembly Constituency



Key Electoral Data of Adoor
Assembly Constituency (Vidhan Sabha)



india**stat**publications

Kerala

Assembly Factbook™

Adoor Assembly Constituency



Adoor Vidhan Sabha

Editor & Director

Dr. R.K. Thukral

Research Editor

Dr. Shafeeq Rahman

Compiled, Researched and Published by Datanet India Pvt. Ltd.

D-100, 1st Floor,

Okhla Industrial Area, Phase-I,
New Delhi- 110020.

Ph.: 91-11- 43580781-84

Email : support@indiastatpublications.com

Website : www.indiastatelections.com

Online Book Store :

www.indiastatpublications.com

Report No. : AFB/KR-115-0125

ISBN : 978-93-5313-512-6

First Edition : January, 2018

Eighth Updated Edition : January, 2025

Price : Rs.11500/-

US\$ 310

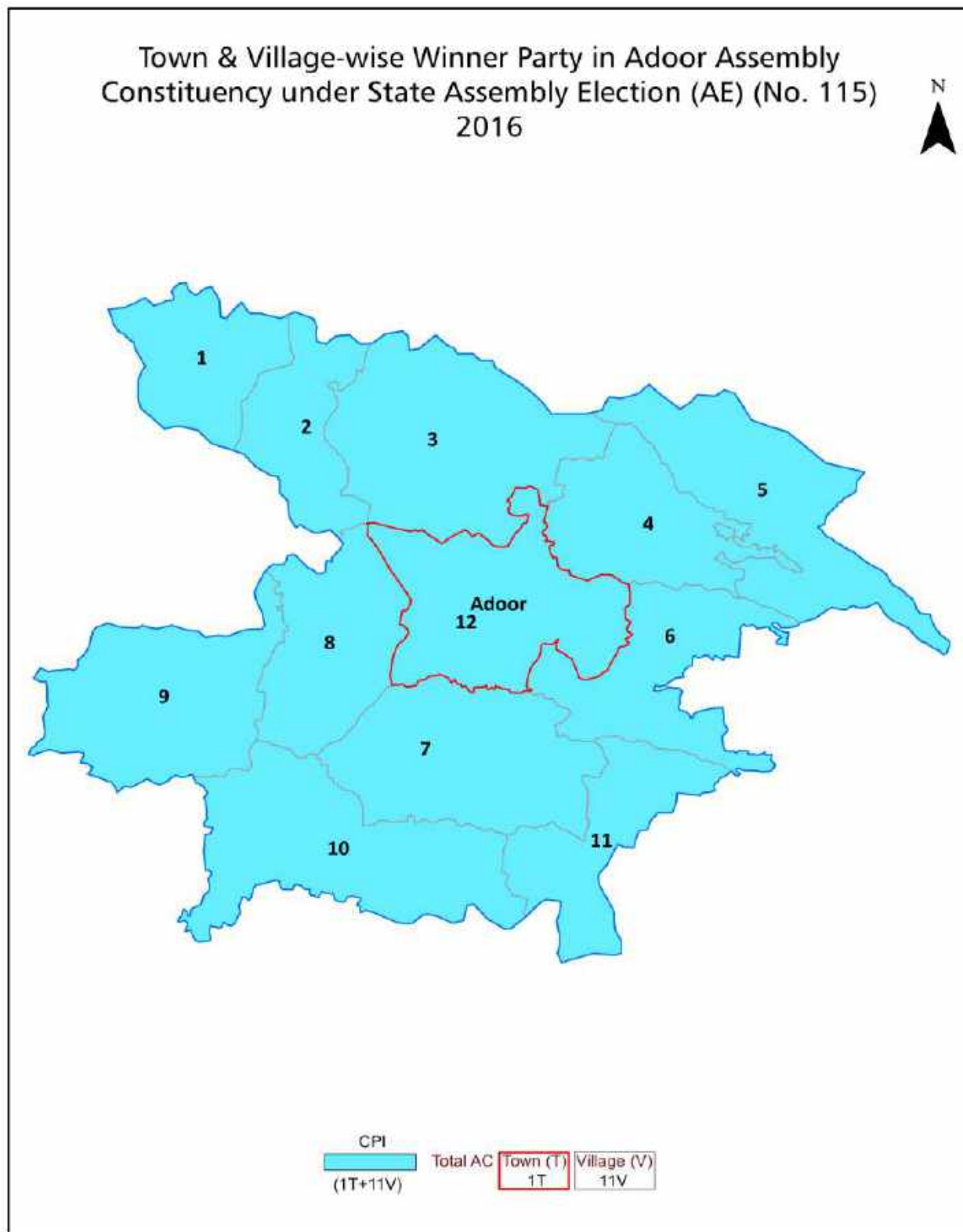
© Datanet India Pvt. Ltd.

All rights reserved. No part of this book may be reproduced, stored in a retrieval system or transmitted in any form or by any means, mechanical photocopying, photographing, scanning, recording or otherwise without the prior written permission of the publisher. Please refer to Disclaimer at page no. 232 for the use of this publication.

Printed in India

No.	Particulars	Page No.
	Introduction	
1	Assembly Constituency - (Vidhan Sabha) at a Glance Features of Assembly as per Delimitation Commission of India (2008)	1-2
	Location and Political Maps	
2	Location Map Boundaries of Assembly Constituency - (Vidhan Sabha in District Boundaries of Assembly Constituency under Parliamentary Constituency - (Lok Sabha) Town & Village-wise Winner Parties- 2024, 2021, 2019, 2016, 2014 and 2009	3-10
	Administrative Setup (2011)	
3	District Sub-district Towns Villages Inhabited Villages Uninhabited Villages Village Panchayat Intermediate Panchayat	11-12
	Demographics (2011)	
4	Population Households Rural/Urban Population Towns and Villages by Population Size Sex Ratio (Total & 0-6 Years) Religious Population Social Population Literacy Rate	13-14
	Electoral Features	
5	Important Dates of Last Elections Held Electors by Gender Service Electors Voters Voters Turnout Polling Stations & Average Number of Electors per Polling Station Electors by Age Group Present Elected Representatives	15-26
	Historical Summary Election Results	
6	Vote Share of Major Parties Winning Margin (Number & Percentage) Polarity of Parties Summary Result of Assembly Segment of Parliamentary Elections 2024, 2019, 2014, 2009, 2004 and 1999 Summary Result of Assembly Elections 2021, 2016, 2011, 2006, 2001, 1996, 1991, 1987, 1982, 1980, 1977, 1970, 1967 and 1965	27-49
	Polling Station Level Election Results	
7	Name and Number of Polling Station 2024, 2021, 2019, 2016, 2014 and 2009 Polling Station-wise Electors, Voters & Voters Turnout 2024, 2021, 2019, 2016, 2014 and 2009 Polling Station wise Elections Results 2024, 2021, 2019, 2016, 2014 and 2009	50-211
	Share of Assembly Constituency	
8	Share of Assembly Constituency - (Vidhan Sabha) in State, District and Parliamentary Constituency - (Lok Sabha)	212
	Socio-Economic Amenities (2011)	
9	Access to Administrative Units Agricultural, Manufacturing and Industrial Commodities Demographic Indicators Education Health & Manpower Drinking Water Supply Sanitation Entertainment and Recreations Infrastructure Power Food Allocation Distribution and Marketing of Agriculture Commodities Infrastructure Transport and Road Infrastructure Communication Banking and Financial Services Land Use Irrigation Source	214-228
10	Abbreviation & Sources	230
11	Disclaimer	232

Location & Political Map



Administrative Setup

List of Village Panchayat & Intermediate Panchayat (Block) Name - 2011

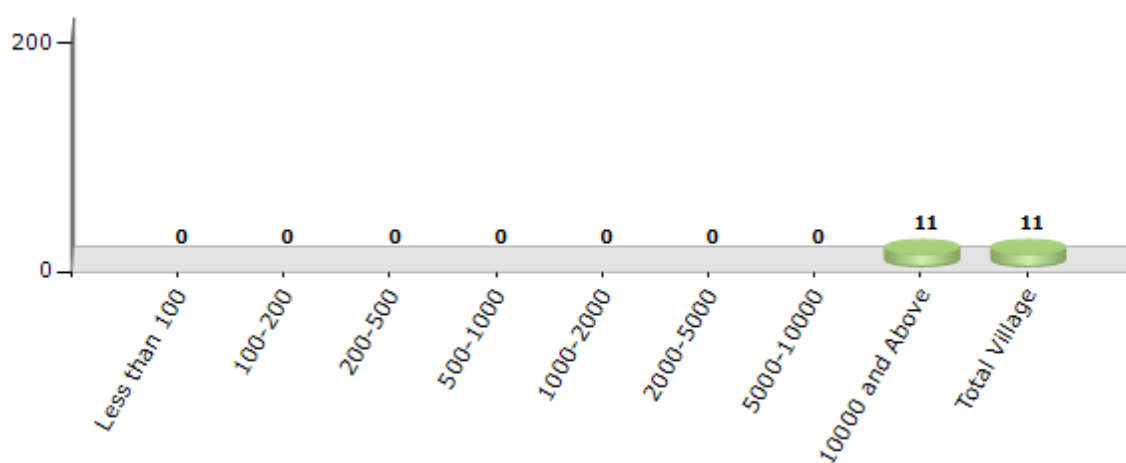
Village Name	Village Panchayat Name	Intermediate Panchayat Name
Angadickal	Kodumon	Parakode (Part)
Enathu	Ezhamkulam	Parakode (Part)
Erathu	Erathu	Parakode (Part)
Ezhamkulam	Ezhamkulam	Parakode (Part)
Kadampanadu	Kadampanadu	Parakode (Part)
Kodumon	Kodumon	Parakode (Part)
Kurampala	Pandalam, Thumpamon	Pandalam
Pallickal	Pallickal, Palamel	Bharanikkavu (Part)
Pandalam	Pandalam	Pandalam
Pandalam Thekkekara	Pandalam Thekkekara, Thumpamon	Pandalam
Peringanadu (Part)	Pallickal	Parakode (Part)

Demographics

Number of Villages by Population Size - 2011

Less than 100	100-200	200-500	500-1000	1000-2000	2000-5000	5000-10000	10000 and Above	Total Village
0	0	0	0	0	0	0	11	11

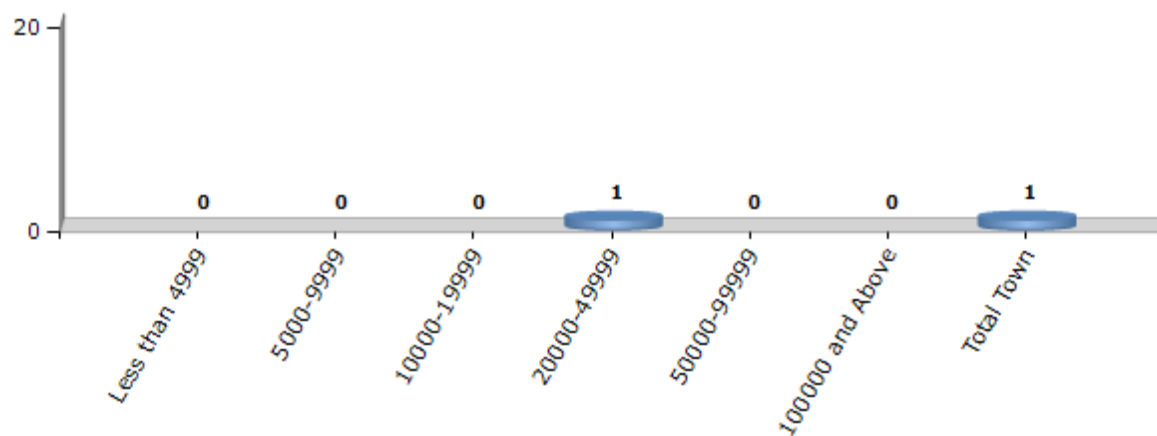
Number of Villages by Population Size - 2011



Number of Towns by Population Size - 2011

Less than 4999	5000-9999	10000-19999	20000-49999	50000-99999	100000 and Above	Total Town
0	0	0	1	0	0	1

Number of Towns by Population Size - 2011



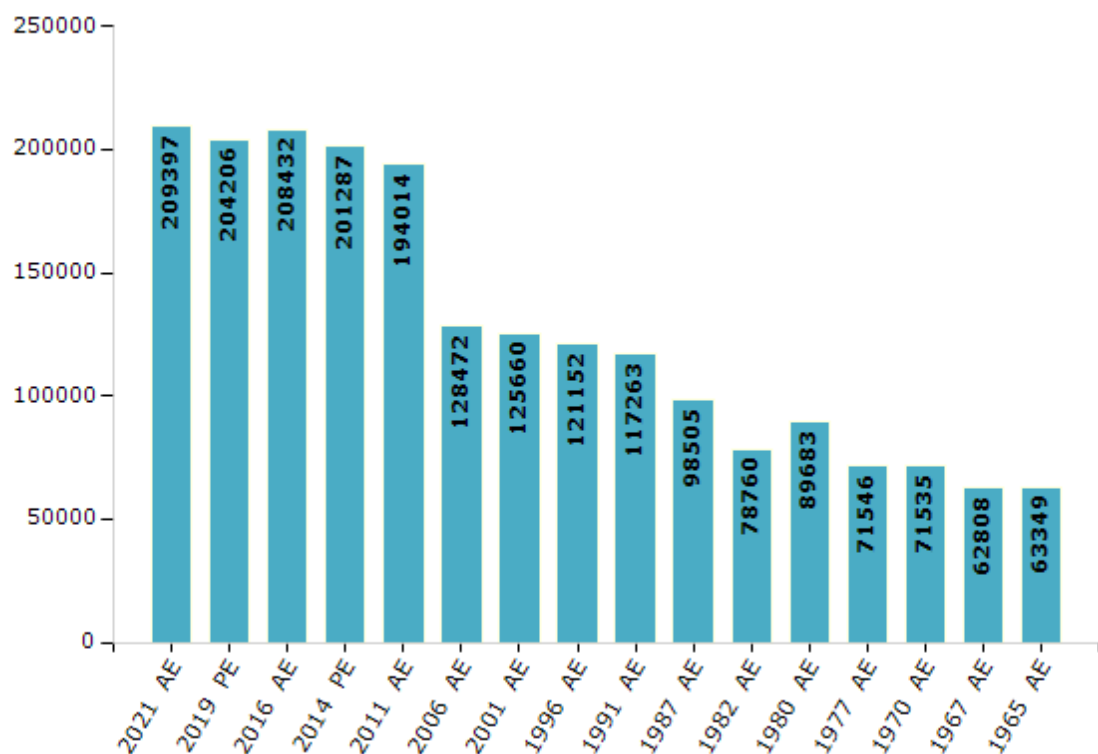
Electoral Features

Electors by Male & Female

Year	Male	Female	Others	Total
2021 AE	98544	110850	3	209397
2019 PE	96083	108122	1	204206
2016 AE	97345	111087	0	208432
2014 PE	93924	107363	0	201287
2011 AE	89881	104133	0	194014
2009 PE	-	-	-	-
2006 AE	60057	68415	-	128472
2004 PE	-	-	-	-
2001 AE	58852	66808	-	125660
1999 PE	-	-	-	-
1996 AE	56160	64992	-	121152

Year	Male	Female	Others	Total
1991 AE	56709	60554	-	117263
1987 AE	48618	49887	-	98505
1982 AE	39260	39500	-	78760
1980 AE	39943	49740	-	89683
1977 AE	35448	36098	-	71546
1970 AE	36427	35108	-	71535
1967 AE	-	-	-	62808
1965 AE	-	-	-	63349
1960 AE	-	-	-	-
1957 AE	-	-	-	-

Number of Electors



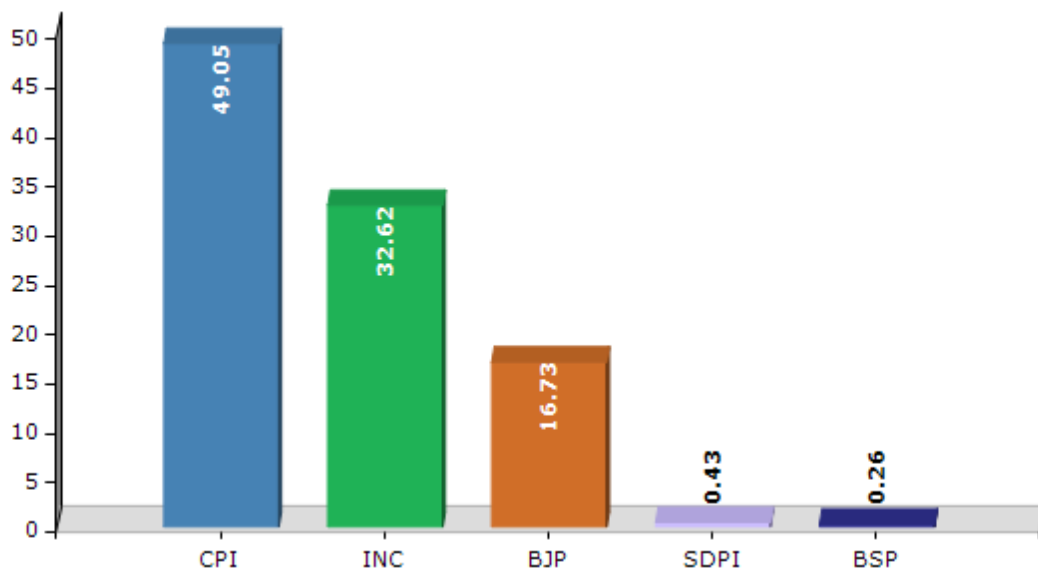
Note : AE : Assembly Election, PE : Assembly Segment of Parliamentary Election

Historical Summary Election Results

Summary Result of Assembly Election - 2016

Candidate Name	Party	Votes	Votes %
Chittayam Gopakumar	CPI	76034	49.05
K K Shaju	INC	50574	32.62
Adv P Sudheer	BJP	25940	16.73
Jyothish Perumpulickal	SDPI	673	0.43
Plavinal Santhosh	BSP	410	0.26
Ajitha P	IND	408	0.26
Vishnu Raj T	PDP	307	0.2
	NOTA	672	0.43

Votes Percentage of Top Parties - 2016



Polling Station Level Election Results

Number and Name of Polling Stations (PS) (2021)

Number of Polling Stations	Name of Polling Stations	Number of Polling Stations	Name of Polling Stations
1	Marthoma L P S Mudiyoorkonam	15	N S S Boys H S S Pandalam (Main Building North Wing)
1A	Marthoma L P S Mudiyoorkonam	15A	N S S Boys H S S Pandalam (Main Building North Wing)
2	Govt. H S S, Thottakkonam North Portion	16	N S S Boys H S S Pandalam North Building
2A	Govt. H S S, Thottakkonam North Portion	16A	N S S Boys H S S Pandalam North Building
3	Govt. H S S, Thottakkonam East Portion	17	Govt. UPS Poozhikkadu (East Building, Western Wing)
3A	Govt. H S S, Thottakkonam East Portion	18	Govt. UPS Poozhikkadu (West Building)
4	Govt. S V L P School Cherikkal West Portion	19	Govt. UPS Poozhikkadu (Main Building, Nothern Wing)
5	Govt S.V.LPS Cherikkal	19A	Govt. UPS Poozhikkadu (Main Building, Nothern Wing)
5A	Govt S.V.LPS Cherikkal	20	Manathara Samskarika Nilayam, Poozhikadu
6	Pandalam Grama Panchayat Community Centre, Mannathu Colony	20A	Manathara Samskarika Nilayam, Poozhikadu
7	Govt. U P S Mangaram (South Wing)	21	Govt. U P S Puzhikkadu Suvarna Smaraka Mandiram
7A	Govt. U P S Mangaram (South Wing)	21A	Govt. U P S Puzhikkadu Suvarna Smaraka Mandiram
8	Govt. U P S Mangaram (North Wing)	22	Govt. LPS Kurumbala North Wing
9	Mannam Nagar LPS, Mangaram	22A	Govt. LPS Kurumbala North Wing
9A	Mannam Nagar LPS, Mangaram	23	Govt. LPS Kurumbala Middle Wing
10	Govt. U P S Pandalam, South Wing	23A	Govt. LPS Kurumbala Middle Wing
11	Govt. U P S Pandalam, South Building	24	Govt. LPS Kurumbala South Wing
12	Muttar Samskarika Nilayam, Pandalam	24A	Govt. LPS Kurumbala South Wing
13	N S S Boys H S S Pandalam (Main Building South Wing)	25	Amrithavidyalayam, Ground Floor East Portion, Kurampala
14	N S S Boys H S S Pandalam (Main Building East Wing)	25A	Amrithavidyalayam, Ground Floor East Portion, Kurampala
14A	N S S Boys H S S Pandalam (Main Building East Wing)	26	Govt. LPS Edyadiyil Main Building South Potion

Contd....

Polling Station Level Election Results

Polling Station-wise Votes Secured by Overall Top Five Parties in Adoor Assembly in Assembly Election (AE) under Pathanamthitta Parliamentary Constituency in Kerala (2021)

Number of Polling Station	Winner - Chittayam Gopakumar (CPI)	Runner-up - M. G. Kannan (INC)	3rd - Adv. Pandalam Prathapan (BJP)	4th - R. Kannan S/O Rajan (IND)	5th - Vipin Kanikonathu (BSP)	NOTA	Other	Total Votes Secured
23	234	135	79	2	0	4	2	456
23A	220	172	62	2	1	0	2	459
24	149	146	133	6	0	0	0	434
24A	172	195	95	1	3	0	0	466
25	152	159	151	0	1	1	3	467
25A	242	130	156	0	1	2	0	531
26	166	142	58	2	0	0	3	371
26A	182	150	48	1	0	0	0	381
27	177	187	262	0	0	2	0	628
28	170	165	126	0	0	0	0	461
28A	180	121	144	2	2	5	1	455
29	141	117	241	0	1	2	0	502
29A	213	201	96	0	0	0	0	510
30	323	258	45	2	1	1	1	631
31	193	150	68	0	2	2	0	415
31A	180	153	99	0	2	1	0	435
32	104	237	161	1	0	0	1	504
33	297	344	57	0	1	2	1	702
34	118	207	66	1	1	1	1	395
34A	131	243	37	0	0	2	0	413
35	189	219	34	1	0	1	0	444
35A	220	118	82	0	1	2	0	423
36	148	187	31	1	0	1	0	368
36A	133	218	61	0	0	0	0	412
37	134	283	18	1	0	0	0	436
38	200	215	38	1	0	3	1	458
39	204	204	156	1	1	2	0	568
40	349	257	58	0	0	3	1	668
41	163	90	304	1	0	2	0	560
42	294	138	264	1	1	6	2	706
43	228	208	116	2	1	2	1	558
44	401	167	134	0	0	1	0	703
45	175	298	93	1	0	0	0	567
46	201	157	71	0	0	3	0	432
46A	174	232	33	0	2	3	0	444

Contd....

Polling Station Level Election Results

Winner, Runner-up and 3rd Party Position & Winning Margin According to Polling Stations in Adoor Assembly in Assembly Election (AE) under Pathanamthitta Parliamentary Constituency in Kerala (2021)

Polling Station Number	Winner Party	Winner Votes (%)	Runner-up Party	Runner-up Votes (%)	Winning Margin Votes (%)	Third Party	Third Party Votes (%)	Other Votes (%)
47	CPI	212 (54.08)	INC	133 (33.93)	79 (20.15)	BJP	45 (11.48)	2 (0.51)
47A	CPI	300 (63.29)	INC	139 (29.32)	161 (33.97)	BJP	29 (6.12)	6 (1.27)
48	CPI	187 (48.45)	INC	106 (27.46)	81 (20.99)	BJP	89 (23.06)	4 (1.04)
48A	BJP	183 (42.56)	CPI	138 (32.09)	45 (10.47)	INC	107 (24.88)	2 (0.47)
49	INC	181 (45.02)	CPI	110 (27.36)	71 (17.66)	BJP	108 (26.87)	3 (0.75)
49A	INC	186 (41.52)	CPI	166 (37.05)	20 (4.47)	BJP	94 (20.98)	2 (0.45)
50	INC	184 (39.91)	BJP	144 (31.24)	40 (8.67)	CPI	131 (28.42)	2 (0.43)
50A	INC	200 (38.83)	CPI	166 (32.23)	34 (6.6)	BJP	146 (28.35)	3 (0.58)
51	INC	126 (40.91)	CPI	110 (35.71)	16 (5.2)	BJP	69 (22.4)	3 (0.97)
52	CPI	309 (46.33)	INC	214 (32.08)	95 (14.25)	BJP	138 (20.69)	6 (0.9)
53	CPI	318 (43.74)	INC	239 (32.87)	79 (10.87)	BJP	162 (22.28)	8 (1.1)
54	CPI	197 (46.9)	BJP	111 (26.43)	86 (20.47)	INC	107 (25.48)	5 (1.19)
54A	CPI	170 (35.05)	INC	159 (32.78)	11 (2.27)	BJP	151 (31.13)	5 (1.03)
55	INC	512 (72.62)	CPI	158 (22.41)	354 (50.21)	BJP	25 (3.55)	10 (1.42)
56	INC	242 (49.9)	CPI	179 (36.91)	63 (12.99)	BJP	61 (12.58)	3 (0.62)
57	CPI	442 (62.52)	INC	180 (25.46)	262 (37.06)	BJP	82 (11.6)	3 (0.42)
58	CPI	277 (53.58)	INC	165 (31.91)	112 (21.67)	BJP	71 (13.73)	4 (0.77)
59	CPI	311 (63.21)	INC	128 (26.02)	183 (37.19)	BJP	51 (10.37)	2 (0.41)
59A	CPI	249 (49.02)	INC	183 (36.02)	66 (13)	BJP	71 (13.98)	5 (0.98)
60	INC	379 (48.16)	CPI	343 (43.58)	36 (4.58)	BJP	58 (7.37)	7 (0.89)
61	CPI	156 (52.53)	INC	136 (45.79)	20 (6.74)	BJP	5 (1.68)	0 (0)
62	CPI	257 (64.09)	INC	91 (22.69)	166 (41.4)	BJP	52 (12.97)	1 (0.25)
62A	CPI	241 (54.9)	INC	142 (32.35)	99 (22.55)	BJP	47 (10.71)	9 (2.05)
63	CPI	234 (57.07)	INC	138 (33.66)	96 (23.41)	BJP	33 (8.05)	5 (1.22)
63A	CPI	218 (47.7)	INC	189 (41.36)	29 (6.34)	BJP	45 (9.85)	5 (1.09)
64	CPI	409 (67.49)	INC	155 (25.58)	254 (41.91)	BJP	41 (6.77)	1 (0.17)
65	CPI	327 (47.81)	INC	201 (29.39)	126 (18.42)	BJP	149 (21.78)	7 (1.02)
66	INC	152 (42.11)	CPI	137 (37.95)	15 (4.16)	BJP	70 (19.39)	2 (0.55)
66A	CPI	188 (48.21)	INC	162 (41.54)	26 (6.67)	BJP	39 (10)	1 (0.26)
67	INC	185 (57.81)	CPI	94 (29.38)	91 (28.43)	BJP	36 (11.25)	5 (1.56)
68	INC	182 (50.84)	CPI	121 (33.8)	61 (17.04)	BJP	55 (15.36)	0 (0)
69	INC	155 (38.75)	CPI	131 (32.75)	24 (6)	BJP	110 (27.5)	4 (1)
69A	CPI	196 (45.48)	INC	161 (37.35)	35 (8.13)	BJP	73 (16.94)	1 (0.23)
70	INC	189 (45.99)	CPI	141 (34.31)	48 (11.68)	BJP	78 (18.98)	3 (0.73)
71	INC	214 (47.77)	CPI	156 (34.82)	58 (12.95)	BJP	77 (17.19)	1 (0.22)

Contd....

Socio-Economic Amenities - Rural

Access to Education Facilities

Particulars	Number of Villages (% of Population)				
	Available	Not Available	If Not Available (Distance of Nearest Facility)		
			A	B	C
Govt. Primary School	11 (100)	0 (0)	0 (0)	0 (0)	0 (0)
Private Primary School	10 (90)	1 (10)	0 (0)	0 (0)	0 (0)
Govt. Middle School	8 (74)	3 (26)	0 (0)	0 (0)	0 (0)
Private Middle School	10 (90)	1 (10)	0 (0)	0 (0)	0 (0)
Govt. Secondary School	8 (74)	3 (26)	0 (0)	0 (0)	0 (0)
Private Secondary School	9 (84)	2 (16)	0 (0)	0 (0)	0 (0)
Govt. Senior Secondary School	6 (62)	5 (38)	1 (6)	0 (0)	0 (0)
Private Senior Secondary School	4 (36)	7 (64)	1 (7)	0 (0)	0 (0)
Govt. Arts and Science Degree College	1 (11)	10 (89)	0 (0)	0 (0)	1 (8)
Private Arts and Science Degree College	1 (10)	10 (90)	2 (16)	3 (27)	3 (27)
Govt. Engineering College	2 (18)	9 (82)	1 (9)	5 (46)	2 (18)
Private Engineering College	0 (0)	11 (100)	0 (0)	1 (9)	0 (0)
Govt. Medicine College	0 (0)	11 (100)	0 (0)	0 (0)	0 (0)
Private Medicine College	1 (10)	10 (90)	0 (0)	0 (0)	10 (90)
Govt. Management Institute	2 (18)	9 (82)	0 (0)	0 (0)	0 (0)
Private Management Institute	0 (0)	11 (100)	1 (6)	5 (44)	3 (32)
Govt. Polytechnic	2 (18)	9 (82)	1 (9)	3 (29)	2 (18)
Private Polytechnic	1 (11)	10 (89)	0 (0)	2 (15)	0 (0)
Govt. Vocational Training School/ITI	3 (28)	8 (72)	0 (0)	4 (37)	1 (11)
Private Vocational Training School/ITI	2 (20)	9 (80)	0 (0)	1 (5)	1 (8)
Govt. Non Formal Training Centre	0 (0)	11 (100)	0 (0)	0 (0)	0 (0)
Private Non Formal Training Centre	3 (30)	8 (70)	1 (9)	6 (49)	1 (12)
Govt. School For Disabled	2 (17)	9 (83)	0 (0)	2 (22)	1 (8)
Private School For Disabled	4 (38)	7 (62)	0 (0)	2 (16)	1 (9)
Government Others	0 (0)	11 (100)	0 (0)	0 (0)	0 (0)
Private Others	1 (11)	10 (89)	0 (0)	0 (0)	10 (89)

Note : Distance A : Less than 5 km; B : Between 5-10 km; C : 10+ km.; Source : Data Analysis is based on 2011 Census.

DISCLAIMER

The Terms of Use and Disclaimer of Datanet India Private Limited (hereinafter referred to as "Datanet") for use of this analysis report of **Adoor Assembly Constituency (Adoor Vidhan Sabha)** :-

1. **Assembly Factbook™** is a Registered Trade Mark owned by Datanet.
2. All the maps are sketched and graphical representation only and have not been drawn to the scale and also not to represent the actual geographical area or boundary of the unit.
3. The data for the aforesaid analysis is based on authentic sources and has been culled from the various publications of Census, CSO and NSSO for district and block level data, various central and state government departments, Central & State Elections Commissions and the concerned Returning Officers' releases, Electoral Rolls, Election results and allied publications, internal assessment, surveys, estimates and analysis. Therefore, certain adjustment of data at micro level may have been done to arrive closer to the macro data.
4. Data have been provided on an "As Is" and "As AVAILABLE" basis
5. The colours shown in the maps or diagram and charts of a particular party, alliance or AC are indicative and do not represent them.
6. This publication which includes maps, sheets, graphs and data would be the property under copyright of Datanet only. The user may use these for its internal study, analysis and research purposes. It's public display, re-selling or any commercial uses by the user are not allowed.
7. Datanet has taken due care and caution in compilation and processing of data and allied information, but does not guarantee the accuracy, adequacy or completeness of any information/analysis and will be not responsible for any errors or omissions or for the results obtained from the use of such information/analysis.
8. All the contents for the publication have been culled from various authentic sources and Datanet reasonably believes such sources to be reliable, but does not make any representations, express or implied as to the accuracy or fitness of use of such information. The information or contents of the information/analysis do not constitute advice and should not be relied upon in making (or refraining from making) any decision. Any reliance placed upon the information provided by Datanet is the sole responsibility and strictly at the user's risk.
9. In no event will Datanet be liable for any damages (including, without limitation, damages for loss of business projects, or loss of profits) arising in contract, tort or otherwise from the use of or inability to use any of its contents, or from any action taken (or refrained from being taken) as a result of using the analysis or any of its contents. Datanet its directors, owners, editors, officials, employees, distributor and agents or any associate will not be liable for any errors in the information contained or any consequences arising from the use of the contents of the provided information/analysis.
10. If any provision of these terms and conditions is held invalid or illegal or unenforceable for any reason by any court of competent jurisdiction, such provision shall be severed and the remainder of provisions of the terms and conditions shall continue in full force and effect as if the Term of Use had been executed with the invalid, illegal or unenforceable provision eliminated.
11. If there are any discrepancies in the information provided, please bring it to attention of Datanet for suitable rectification measures.

Buy Online This Complete Book At
Datanet India eBooks Store

www.indiastatpublications.com

or go directly at

[http://www.indiastatpublications.com/
Assembly_factbook/Kerala/Pathanamthitta/ Adoor](http://www.indiastatpublications.com/Assembly_factbook/Kerala/Pathanamthitta/Adoor)

 **india**stat**elections**

ISBN : 978-93-5313-512-6



9 789353 135126