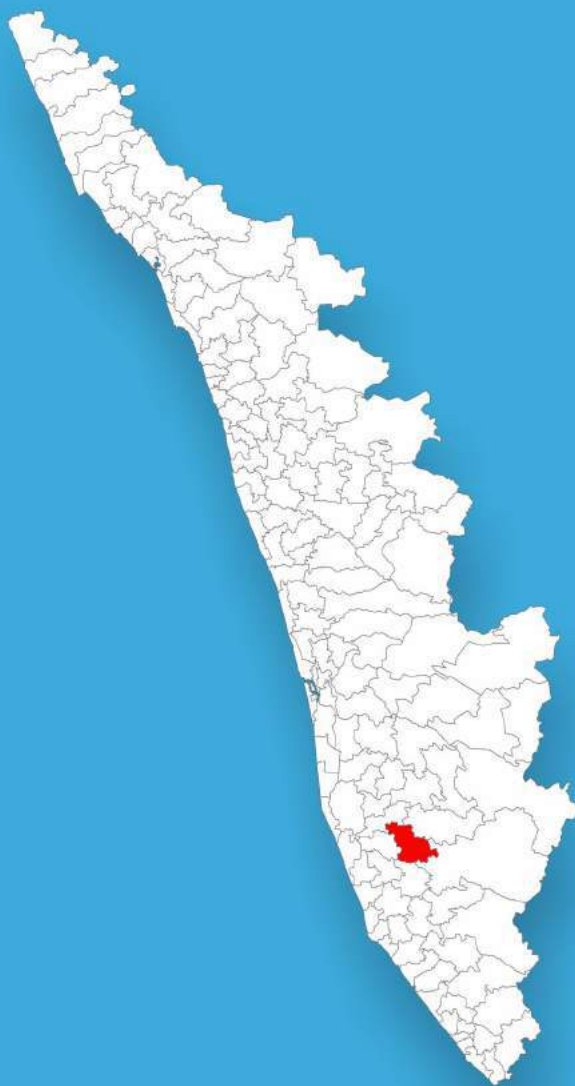




Kerala

Assembly Factbook™

Aranmula Assembly Constituency



Key Electoral Data of Aranmula
Assembly Constituency (Vidhan Sabha)

Kerala

Assembly Factbook™

Aranmula Assembly Constituency



Aranmula Vidhan Sabha

Editor & Director

Dr. R.K. Thukral

Research Editor

Dr. Shafeeq Rahman

Compiled, Researched and Published by Datanet India Pvt. Ltd.

D-100, 1st Floor,

Okhla Industrial Area, Phase-I,
New Delhi- 110020.

Ph.: 91-11- 43580781-84

Email : support@indiastatpublications.com

Website : www.indiastatelections.com

Online Book Store :

www.indiastatpublications.com

Report No. : AFB/KR-113-0125

ISBN : 978-93-5313-519-5

First Edition : January, 2018

Eighth Updated Edition : January, 2025

Price : Rs.11500/-

US\$ 310

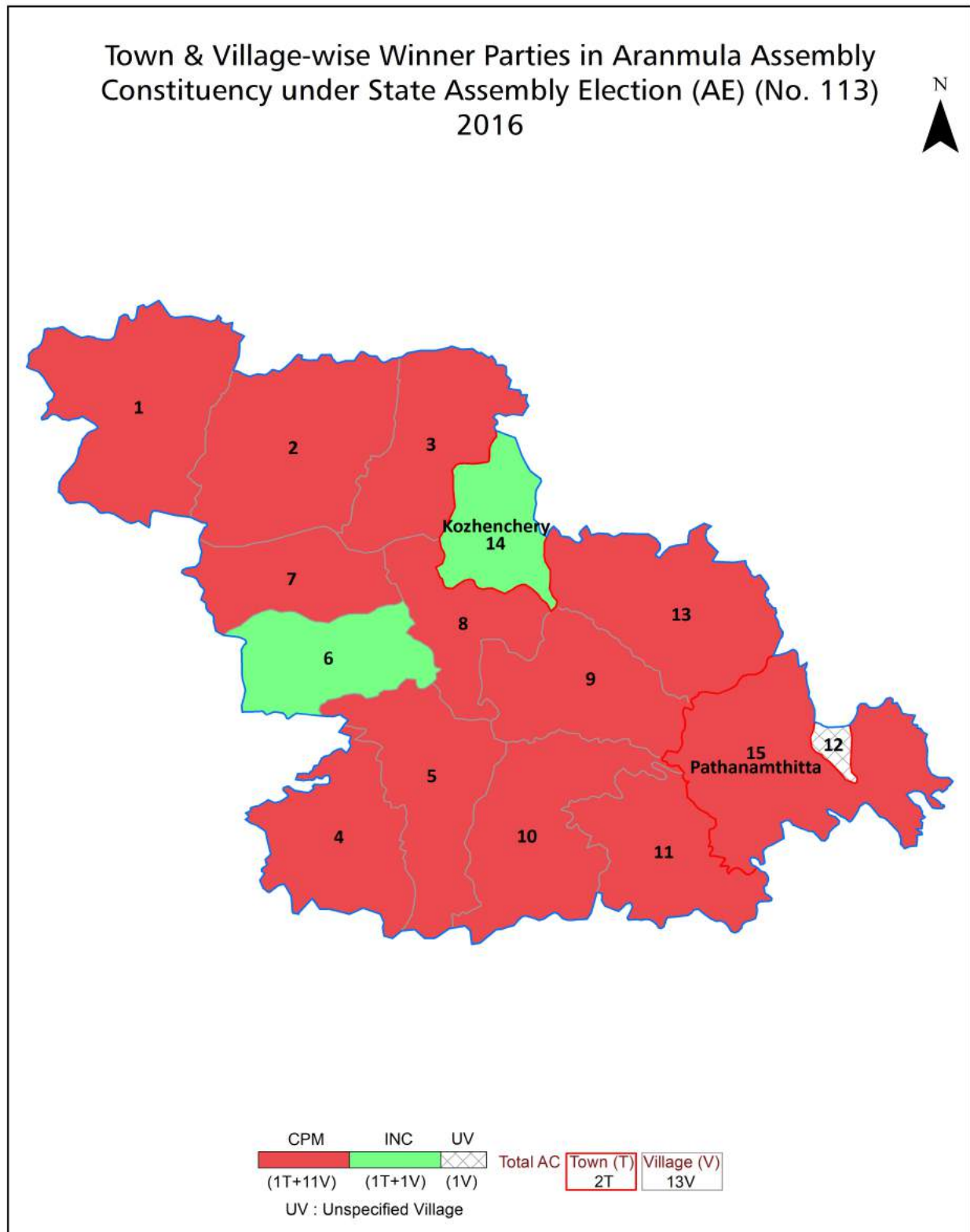
© Datanet India Pvt. Ltd.

All rights reserved. No part of this book may be reproduced, stored in a retrieval system or transmitted in any form or by any means, mechanical photocopying, photographing, scanning, recording or otherwise without the prior written permission of the publisher. Please refer to Disclaimer at page no. 251 for the use of this publication.

Printed in India

No.	Particulars	Page No.
	Introduction	
1	Assembly Constituency - (Vidhan Sabha) at a Glance Features of Assembly as per Delimitation Commission of India (2008)	1-2
	Location and Political Maps	
2	Location Map Boundaries of Assembly Constituency - (Vidhan Sabha in District Boundaries of Assembly Constituency under Parliamentary Constituency - (Lok Sabha) Town & Village-wise Winner Parties- 2024, 2021, 2019, 2016, 2014 and 2011	3-10
	Administrative Setup (2011)	
3	District Sub-district Towns Villages Inhabited Villages Uninhabited Villages Village Panchayat Intermediate Panchayat	11-12
	Demographics (2011)	
4	Population Households Rural/Urban Population Towns and Villages by Population Size Sex Ratio (Total & 0-6 Years) Religious Population Social Population Literacy Rate	13-14
	Electoral Features	
5	Important Dates of Last Elections Held Electors by Gender Service Electors Voters Voters Turnout Polling Stations & Average Number of Electors per Polling Station Electors by Age Group Present Elected Representatives	15-26
	Historical Summary Election Results	
6	Vote Share of Major Parties Winning Margin (Number & Percentage Polarity of Parties Summary Result of Assembly Segment of Parliamentary Elections 2024, 2019, 2014, 2009, 2004 and 1999 Summary Result of Assembly Elections 2021, 2016, 2011, 2006, 2001, 1996, 1991, 1987, 1982, 1980, 1977, 1970, 1967, 1965, 1960 and 1957	27-51
	Polling Station Level Election Results	
7	Name and Number of Polling Station 2024, 2021, 2019, 2016, 2014 and 2011 Polling Station-wise Electors, Voters & Voters Turnout 2024, 2021, 2019, 2016, 2014 and 2011 Polling Station wise Elections Results 2024, 2021, 2019, 2016, 2014 and 2011	52-230
	Share of Assembly Constituency	
8	Share of Assembly Constituency - (Vidhan Sabha) in State, District and Parliamentary Constituency - (Lok Sabha)	231
	Socio-Economic Amenities (2011)	
9	Access to Administrative Units Agricultural, Manufacturing and Industrial Commodities Demographic Indicators Education Health & Manpower Drinking Water Supply Sanitation Entertainment and Recreations Infrastructure Power Food Allocation Distribution and Marketing of Agriculture Commodities Infrastructure Transport and Road Infrastructure Communication Banking and Financial Services Land Use Irrigation Source	233-247
10	Abbreviation & Sources	249
11	Disclaimer	251

Location & Political Map



Administrative Setup

List of Village Panchayat & Intermediate Panchayat (Block) Name - 2011

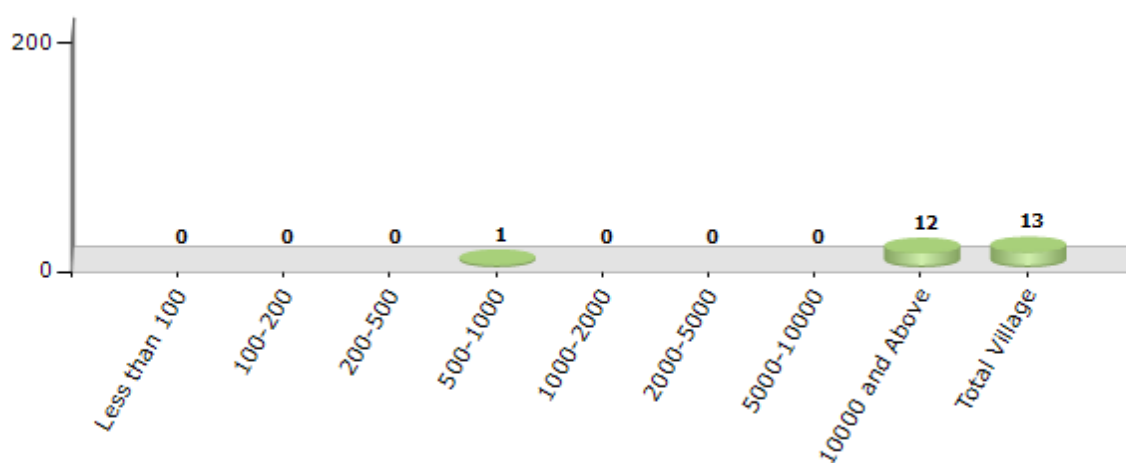
Village Name	Village Panchayat Name	Intermediate Panchayat Name
Aranmula	Aranmula	Kulanada (Part)
Chenneerkara	Chenneerkara	Elanthoor
Elanthoor	Elanthoor	Elanthoor
Eraviperoor	Eraviperoor	Koipuram
Kidangannur	Aranmula	Kulanada (Part)
Koipuram	Koipuram	Koipuram
Kulanada	Kulanada	Kulanada (Part)
Mallapuzhassery	Mallappuzhassery	Elanthoor
Mezhuveli	Mezhuveli, Kulanada	Kulanada (Part)
Naranganam	Naranganam, Cherukole	Elanthoor
Omallee	Omallee	Elanthoor
Pathanamthitta (Part)	Mylapra, Malayalapuzha	Konni
Thottapuzhassery	Thottapuzhassery	Koipuram

Demographics

Number of Villages by Population Size - 2011

Less than 100	100-200	200-500	500-1000	1000-2000	2000-5000	5000-10000	10000 and Above	Total Village
0	0	0	1	0	0	0	12	13

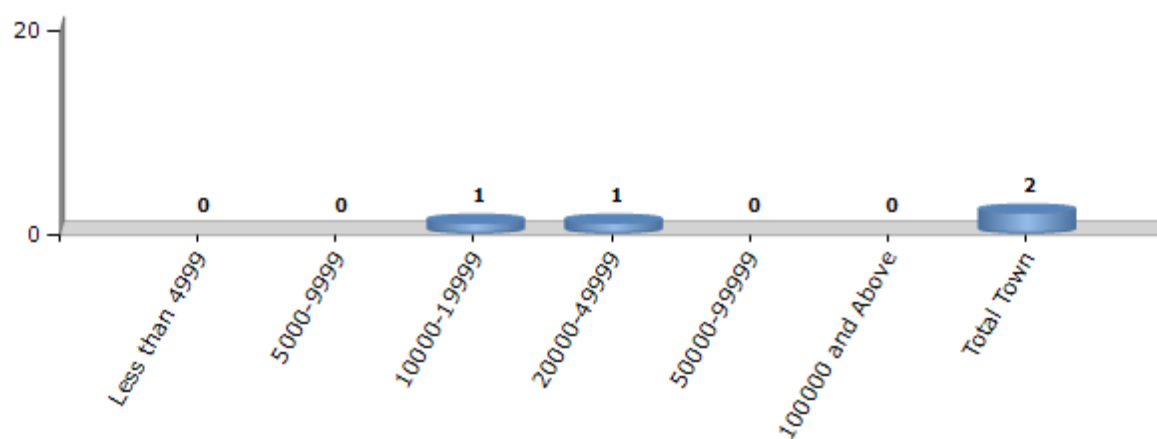
Number of Villages by Population Size - 2011



Number of Towns by Population Size - 2011

Less than 4999	5000-9999	10000-19999	20000-49999	50000-99999	100000 and Above	Total Town
0	0	1	1	0	0	2

Number of Towns by Population Size - 2011



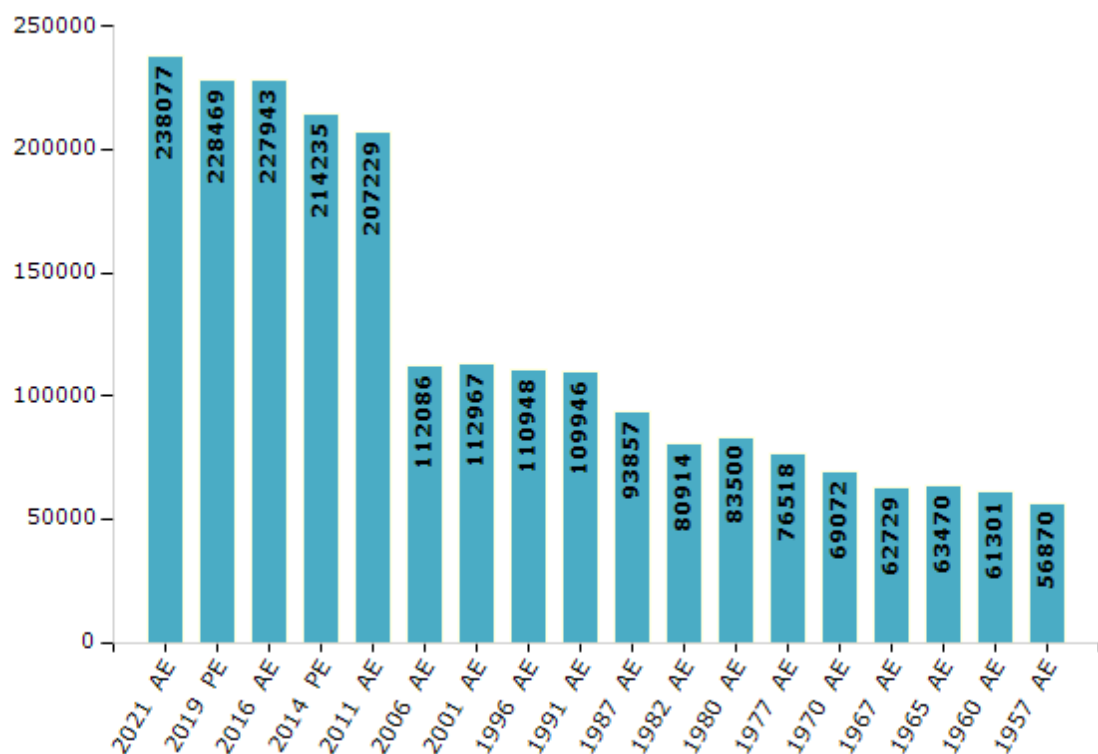
Electoral Features

Electors by Male & Female

Year	Male	Female	Others	Total
2021 AE	113124	124952	1	238077
2019 PE	108148	120320	1	228469
2016 AE	106774	121169	0	227943
2014 PE	99748	114487	0	214235
2011 AE	95912	111317	0	207229
2009 PE	-	-	-	-
2006 AE	51854	60232	-	112086
2004 PE	-	-	-	-
2001 AE	52107	60860	-	112967
1999 PE	-	-	-	-
1996 AE	50508	60440	-	110948

Year	Male	Female	Others	Total
1991 AE	52167	57779	-	109946
1987 AE	43474	50383	-	93857
1982 AE	38347	42567	-	80914
1980 AE	39774	43726	-	83500
1977 AE	36475	40043	-	76518
1970 AE	33977	35095	-	69072
1967 AE	-	-	-	62729
1965 AE	-	-	-	63470
1960 AE	-	-	-	61301
1957 AE	-	-	-	56870

Number of Electors



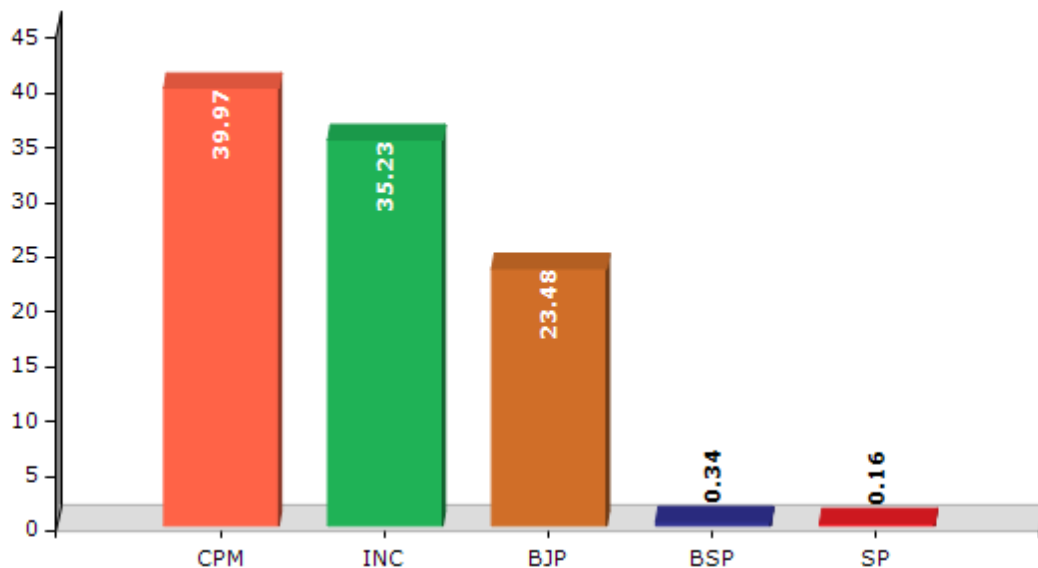
Note : AE : Assembly Election, PE : Assembly Segment of Parliamentary Election

Historical Summary Election Results

Summary Result of Assembly Election - 2016

Candidate Name	Party	Votes	Votes %
Veena George	CPM	64523	39.97
Adv K Sivadasan Nair	INC	56877	35.23
M T Ramesh	BJP	37906	23.48
T Amrithakumar	BSP	548	0.34
Sreekanth M Vallakkottu	SP	252	0.16
Chandran	IND	249	0.15
Anil Kumar K G	SUCI	217	0.13
Habeeb Rahman	PDP	187	0.12
Shaji Mezhuveli	IND	104	0.06
	NOTA	569	0.35

Votes Percentage of Top Parties - 2016



Polling Station Level Election Results

Number and Name of Polling Stations (PS) (2021)

Number of Polling Stations	Name of Polling Stations	Number of Polling Stations	Name of Polling Stations
1	St. Mary's Knanaya Church Auditorium (North Portion)	16	Govt. L.P.S, Muringasserry, Eraviperoor (Northern Portion)
2	St. Mary's Knanaya Church Auditorium (South Portion)	17	St. Marys U.P.S, Kozhimala, (Northern Building North Portion)
2A	St. Mary's Knanaya Church Auditorium (South Portion)	17A	St. Marys U.P.S, Kozhimala, (Northern Building North Portion)
3	St. Johns HS Eraviperoor Southern Portion	18	St. Marys UPS Kozhimala (Northern Building South Portion)
3A	St. Johns HS Eraviperoor Southern Portion	19	Devi Vilasam N.S.S.H.S, Kizhakkanothara (Northern Building)
4	St. Johns H.S, Eraviperoor, North Portion	20	Devi Vilasam N.S.S.H.S, Kizhakkanothara (Northern Building)
4A	St. Johns H.S, Eraviperoor, North Portion	21	N.S.S Karayogam, U.P.S, Kizhakkanothara
5	Thevarkkattu Evanjalickal Assosiation L.P.S, Eraviperoor.	22	N.S.S Karayogam, U.P.S, Kizhakkanothara (North Portion)
6	Thevarkkattu Evanjalickal Assosiation L.P.S, Eraviperoor (East Portion)	23	Kolottil L.P.S, Kizhakkan Othara (North Portion)
7	National H.S, Vallamkulam (Southern Building, Eastern Portion)	23A	Kolottil L.P.S, Kizhakkan Othara (North Portion)
8	Govt. U.P.S, Vallamkulam (Northern Building, Northern Portion)	24	Kolottil L P S Kizhakkan Othara (South Portion)
9	Govt. U.P.S, Vallamkulam (Northern Building, Northern Portion)	25	Kurungazha Bhagam Marthoma L. P.S Pullad (South Portion)
10	National H.S, Vallamkulam (Southern Building Western Portion)	26	SVHS Pullad (North Building)
10A	National H.S, Vallamkulam (Southern Building Western Portion)	27	Govt. New L.P.S Pullad (North Portion)
11	National H.S, Vallamkulam (Middle Portion)	28	Govt. New LPS Pullad (South Portion)
12	Govt. L.P.S, Karuvelil (North Portion)	29	Govt. U.P S Pullad
12A	Govt. L.P.S, Karuvelil (North Portion)	29A	Govt. U.P S Pullad
13	Govt. LPS Karuvelil (South Portion)	30	Marthoma L. P.S Anamala
14	Govt. L.P.S, Muringasserry (Southern Portion), Eraviperoor.	31	Marthoma L. P.S Anamala (Southern Portion)
15	Govt. L.P.S, Muringasserry (Southern Portion), Eraviperoor (Middle Portion)	32	Govt. Model U.P Girls School Pullad (Eastern Side)
15A	Govt. L.P.S, Muringasserry (Southern Portion), Eraviperoor (Middle Portion)	33	Govt. Model U.P Girls School Pullad (North Building)

Contd....

Polling Station Level Election Results

Polling Station-wise Votes Secured by Overall Top Five Parties in Aranmula Assembly in Assembly Election (AE) under Pathanamthitta Parliamentary Constituency in Kerala (2021)

Number of Polling Station	Winner - Veena George (CPI(M))	Runner-up - Adv. K. Sivadasan Nair (INC)	3rd - Biju Mathew (BJP)	4th - Sivadasan Nair S/O Raghavan Nair (IND)	5th - Omalloor Ramachandran (APoI)	NOTA	Other	Total Votes Secured
28	276	175	164	3	1	2	2	623
29	159	98	110	2	0	1	1	371
29A	131	114	123	3	1	0	1	373
30	253	192	35	0	0	0	0	480
31	251	221	72	5	0	2	2	553
32	209	217	54	2	0	3	2	487
33	201	235	59	4	0	1	2	502
34	154	132	65	3	0	1	2	357
34A	202	98	42	2	1	2	0	347
35	286	230	59	4	1	1	0	581
36	245	205	13	2	0	2	0	467
37	255	269	15	3	0	2	2	546
38	95	186	26	2	0	0	0	309
38A	217	129	47	1	0	1	1	396
39	162	229	18	1	1	1	1	413
40	196	229	53	4	1	1	0	484
41	229	130	61	5	2	2	0	429
41A	191	135	79	0	0	3	0	408
42	232	211	88	4	0	1	2	538
43	340	122	64	4	2	2	1	535
44	178	133	153	0	0	1	5	470
45	259	224	77	2	0	0	1	563
46	223	180	89	3	0	1	0	496
47	191	89	66	3	1	1	2	353
47A	116	108	103	0	0	0	6	333
48	177	143	173	0	1	0	2	496
49	85	70	187	0	0	0	0	342
49A	101	108	107	0	1	0	0	317
50	263	148	224	1	1	2	0	639
51	101	123	150	0	1	0	0	375
51A	145	111	116	0	0	2	0	374
52	244	146	54	1	1	2	0	448
53	205	153	81	5	0	2	1	447
54	185	170	20	2	0	1	0	378
54A	239	132	16	0	0	2	0	389

Contd....

Polling Station Level Election Results

Winner, Runner-up and 3rd Party Position & Winning Margin According to Polling Stations in Aranmula Assembly in Assembly Election (AE) under Pathanamthitta Parliamentary Constituency in Kerala (2021)

Polling Station Number	Winner Party	Winner Votes (%)	Runner-up Party	Runner-up Votes (%)	Winning Margin Votes (%)	Third Party	Third Party Votes (%)	Other Votes (%)
55	CPI(M)	179 (46.37)	INC	126 (32.64)	53 (13.73)	BJP	77 (19.95)	4 (1.04)
55A	CPI(M)	240 (53.81)	INC	158 (35.43)	82 (18.38)	BJP	45 (10.09)	3 (0.67)
56	CPI(M)	306 (48.26)	INC	218 (34.38)	88 (13.88)	BJP	104 (16.4)	6 (0.95)
57	INC	137 (46.76)	CPI(M)	123 (41.98)	14 (4.78)	BJP	31 (10.58)	2 (0.68)
58	CPI(M)	244 (60.55)	INC	99 (24.57)	145 (35.98)	BJP	57 (14.14)	3 (0.74)
58A	CPI(M)	263 (62.62)	INC	101 (24.05)	162 (38.57)	BJP	50 (11.9)	6 (1.43)
59	CPI(M)	190 (51.08)	INC	134 (36.02)	56 (15.06)	BJP	45 (12.1)	3 (0.81)
59A	INC	163 (41.16)	CPI(M)	162 (40.91)	1 (0.25)	BJP	68 (17.17)	3 (0.76)
60	CPI(M)	123 (40.46)	INC	118 (38.82)	5 (1.64)	BJP	62 (20.39)	1 (0.33)
60A	CPI(M)	141 (40.63)	INC	127 (36.6)	14 (4.03)	BJP	79 (22.77)	0 (0)
61	CPI(M)	177 (54.46)	INC	112 (34.46)	65 (20)	BJP	34 (10.46)	2 (0.62)
61A	CPI(M)	144 (47.06)	INC	117 (38.24)	27 (8.82)	BJP	42 (13.73)	3 (0.98)
62	CPI(M)	146 (46.2)	INC	91 (28.8)	55 (17.4)	BJP	77 (24.37)	2 (0.63)
63	CPI(M)	227 (54.31)	BJP	93 (22.25)	134 (32.06)	INC	92 (22.01)	6 (1.44)
63A	CPI(M)	236 (53.64)	INC	101 (22.95)	135 (30.69)	BJP	93 (21.14)	10 (2.27)
64	CPI(M)	177 (45.74)	INC	142 (36.69)	35 (9.05)	BJP	64 (16.54)	4 (1.03)
64A	BJP	165 (39.95)	CPI(M)	130 (31.48)	35 (8.47)	INC	115 (27.85)	3 (0.73)
65	INC	183 (40.94)	CPI(M)	158 (35.35)	25 (5.59)	BJP	102 (22.82)	4 (0.89)
66	CPI(M)	252 (52.5)	INC	145 (30.21)	107 (22.29)	BJP	78 (16.25)	5 (1.04)
67	INC	112 (36.48)	CPI(M)	104 (33.88)	8 (2.6)	BJP	88 (28.66)	3 (0.98)
67A	CPI(M)	121 (39.93)	INC	103 (33.99)	18 (5.94)	BJP	76 (25.08)	3 (0.99)
68	CPI(M)	219 (42.44)	INC	182 (35.27)	37 (7.17)	BJP	111 (21.51)	4 (0.78)
69	CPI(M)	215 (45.65)	INC	173 (36.73)	42 (8.92)	BJP	79 (16.77)	4 (0.85)
70	INC	182 (46.43)	CPI(M)	140 (35.71)	42 (10.72)	BJP	65 (16.58)	5 (1.28)
70A	INC	211 (47.95)	CPI(M)	151 (34.32)	60 (13.63)	BJP	76 (17.27)	2 (0.45)
71	CPI(M)	366 (64.32)	INC	110 (19.33)	256 (44.99)	BJP	87 (15.29)	6 (1.05)
72	CPI(M)	280 (49.12)	INC	194 (34.04)	86 (15.08)	BJP	89 (15.61)	7 (1.23)
73	BJP	174 (43.18)	CPI(M)	147 (36.48)	27 (6.7)	INC	80 (19.85)	2 (0.5)
73A	INC	137 (36.24)	CPI(M)	126 (33.33)	11 (2.91)	BJP	110 (29.1)	5 (1.32)
74	INC	171 (45)	CPI(M)	152 (40)	19 (5)	BJP	50 (13.16)	7 (1.84)
74A	CPI(M)	196 (49)	INC	186 (46.5)	10 (2.5)	BJP	17 (4.25)	1 (0.25)
75	BJP	220 (51.64)	INC	123 (28.87)	97 (22.77)	CPI(M)	82 (19.25)	1 (0.23)
75A	CPI(M)	158 (41.36)	INC	140 (36.65)	18 (4.71)	BJP	82 (21.47)	2 (0.52)
76	CPI(M)	132 (37.71)	BJP	132 (37.71)	0 (0)	INC	78 (22.29)	8 (2.29)
76A	CPI(M)	185 (48.81)	BJP	97 (25.59)	88 (23.22)	INC	92 (24.27)	5 (1.32)

Contd....

Socio-Economic Amenities - Rural

Access to Education Facilities

Particulars	Number of Villages (% of Population)				
	Available	Not Available	If Not Available (Distance of Nearest Facility)		
			A	B	C
Govt. Primary School	11 (93)	2 (7)	0 (0)	0 (0)	0 (0)
Private Primary School	12 (100)	1 (0)	1 (0)	0 (0)	0 (0)
Govt. Middle School	11 (93)	2 (7)	0 (0)	0 (0)	0 (0)
Private Middle School	11 (91)	2 (9)	1 (0)	0 (0)	0 (0)
Govt. Secondary School	8 (72)	5 (28)	0 (0)	0 (0)	0 (0)
Private Secondary School	11 (90)	2 (10)	1 (0)	0 (0)	0 (0)
Govt. Senior Secondary School	8 (72)	5 (28)	0 (0)	0 (0)	0 (0)
Private Senior Secondary School	9 (74)	4 (26)	1 (0)	0 (0)	0 (0)
Govt. Arts and Science Degree College	0 (0)	13 (100)	2 (18)	3 (28)	0 (0)
Private Arts and Science Degree College	0 (0)	13 (100)	3 (19)	4 (22)	1 (12)
Govt. Engineering College	0 (0)	13 (100)	0 (0)	1 (12)	0 (0)
Private Engineering College	3 (25)	10 (75)	2 (10)	5 (34)	2 (19)
Govt. Medicine College	0 (0)	13 (100)	0 (0)	0 (0)	0 (0)
Private Medicine College	0 (0)	13 (100)	1 (10)	1 (12)	11 (78)
Govt. Management Institute	0 (0)	13 (100)	0 (0)	0 (0)	0 (0)
Private Management Institute	1 (7)	12 (93)	1 (8)	5 (36)	6 (49)
Govt. Polytechnic	0 (0)	13 (100)	1 (10)	3 (31)	2 (13)
Private Polytechnic	0 (0)	13 (100)	0 (0)	2 (17)	5 (29)
Govt. Vocational Training School/ITI	5 (43)	8 (57)	1 (8)	4 (33)	1 (0)
Private Vocational Training School/ITI	1 (6)	12 (94)	1 (10)	0 (0)	0 (0)
Govt. Non Formal Training Centre	2 (19)	11 (81)	1 (10)	3 (23)	1 (7)
Private Non Formal Training Centre	2 (14)	11 (86)	2 (9)	2 (21)	1 (6)
Govt. School For Disabled	0 (0)	13 (100)	0 (0)	1 (8)	2 (18)
Private School For Disabled	0 (0)	13 (100)	2 (15)	4 (28)	4 (31)
Government Others	1 (7)	12 (93)	2 (14)	1 (0)	2 (16)
Private Others	3 (27)	10 (73)	0 (0)	4 (36)	1 (7)

Note : Distance A : Less than 5 km; B : Between 5-10 km; C : 10+ km.; Source : Data Analysis is based on 2011 Census.

DISCLAIMER

The Terms of Use and Disclaimer of Datanet India Private Limited (hereinafter referred to as "Datanet") for use of this analysis report of **Aranmula Assembly Constituency (Aranmula Vidhan Sabha)** :-

1. **Assembly Factbook™** is a Registered Trade Mark owned by Datanet.
2. All the maps are sketched and graphical representation only and have not been drawn to the scale and also not to represent the actual geographical area or boundary of the unit.
3. The data for the aforesaid analysis is based on authentic sources and has been culled from the various publications of Census, CSO and NSSO for district and block level data, various central and state government departments, Central & State Elections Commissions and the concerned Returning Officers' releases, Electoral Rolls, Election results and allied publications, internal assessment, surveys, estimates and analysis. Therefore, certain adjustment of data at micro level may have been done to arrive closer to the macro data.
4. Data have been provided on an "As Is" and "As AVAILABLE" basis
5. The colours shown in the maps or diagram and charts of a particular party, alliance or AC are indicative and do not represent them.
6. This publication which includes maps, sheets, graphs and data would be the property under copyright of Datanet only. The user may use these for its internal study, analysis and research purposes. It's public display, re-selling or any commercial uses by the user are not allowed.
7. Datanet has taken due care and caution in compilation and processing of data and allied information, but does not guarantee the accuracy, adequacy or completeness of any information/analysis and will be not responsible for any errors or omissions or for the results obtained from the use of such information/analysis.
8. All the contents for the publication have been culled from various authentic sources and Datanet reasonably believes such sources to be reliable, but does not make any representations, express or implied as to the accuracy or fitness of use of such information. The information or contents of the information/analysis do not constitute advice and should not be relied upon in making (or refraining from making) any decision. Any reliance placed upon the information provided by Datanet is the sole responsibility and strictly at the user's risk.
9. In no event will Datanet be liable for any damages (including, without limitation, damages for loss of business projects, or loss of profits) arising in contract, tort or otherwise from the use of or inability to use any of its contents, or from any action taken (or refrained from being taken) as a result of using the analysis or any of its contents. Datanet its directors, owners, editors, officials, employees, distributor and agents or any associate will not be liable for any errors in the information contained or any consequences arising from the use of the contents of the provided information/analysis.
10. If any provision of these terms and conditions is held invalid or illegal or unenforceable for any reason by any court of competent jurisdiction, such provision shall be severed and the remainder of provisions of the terms and conditions shall continue in full force and effect as if the Term of Use had been executed with the invalid, illegal or unenforceable provision eliminated.
11. If there are any discrepancies in the information provided, please bring it to attention of Datanet for suitable rectification measures.

Buy Online This Complete Book At
Indiastat Publication Book Store

www.indiastatpublications.com

or go directly at

[http://www.indiastatpublications.com/
Assembly_factbook/Kerala/Pathanamthitta/ Aranmula](http://www.indiastatpublications.com/Assembly_factbook/Kerala/Pathanamthitta/Aranmula)

 **india**stat**elections**

ISBN : 978-93-5313-519-5



9 789353 135195